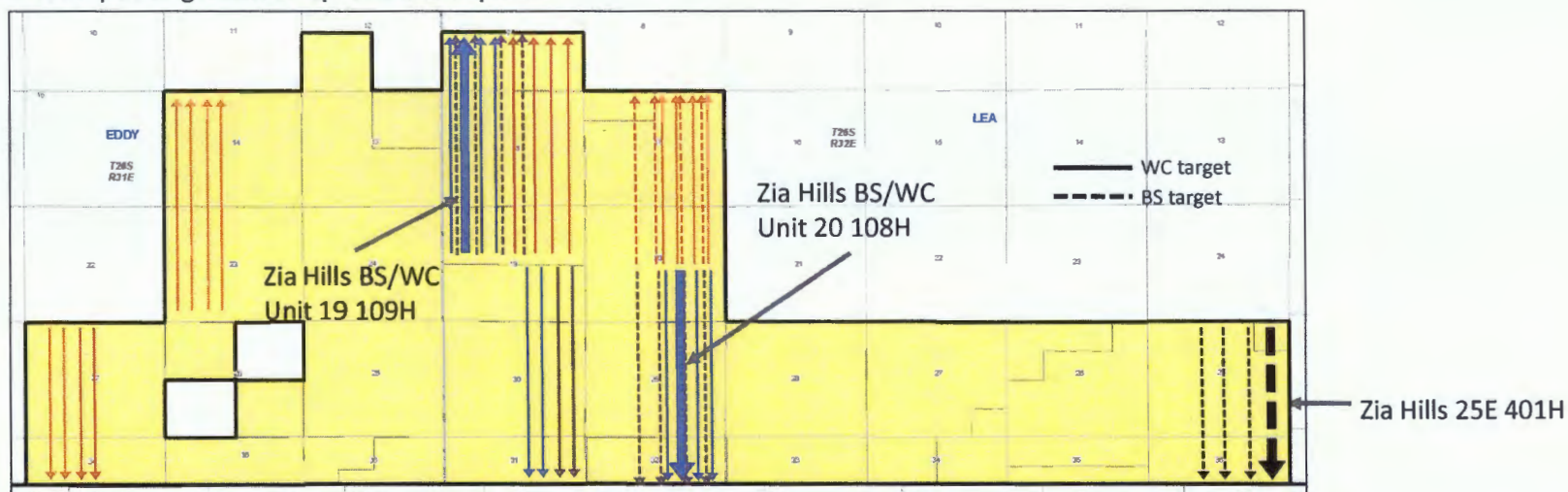


5 Year Plan for Development

- Current development plan: Co-Development WC/BS
- Schedule subject to change based on:
 - Well performance
 - Commodity price (capital funding)
 - Spacing/Stacking studies
- Obligation wells in bold

Year	Wells Drilled
2018	4 wells
2019	10 wells
2020	10 wells
2021	10 wells
2022	10 wells

44 wells spudding between 1/2018 and 12/2022





United States Department of the Interior

BUREAU OF LAND MANAGEMENT
New Mexico State Office
301 Dinosaur Trail
Santa Fe, New Mexico 87508
www.blm.gov/new-mexico



IN REPLY REFER TO:
3180 (921)

Your Reference:
NMNM 138329X
Application and Request for Designation
Zia Hills BS/WC Federal Exploratory Unit

AUG 03 2018

Hunter Smith, Cody Travers, Heather Cates
ConocoPhillips
600 N. Dairy Ashford
Houston, TX 77079

Dear Hunter Smith, Cody Travers, Heather Cates:

Your application of April 1, 2017, filed with the Bureau of Land Management (BLM) Carlsbad Field Office (CFO), requests the designation of the **Zia Hills BS/WC Unit Area**, embracing **13,543.35 acres**, more or less, in Lea and Eddy Counties, New Mexico, as logically subject to exploration and development under the unitization provisions of the Mineral Leasing Act, as amended.

Pursuant to public interest requirements and unit plan regulations 43 CFR 3180, the land requested, as outlined on your plat marked Exhibit "A" and Exhibit "B", the Zia Hills BS/WC Unit Area, Lea and Eddy Counties, New Mexico, is hereby designated as a logical unit area and has been assigned agreement number **NMNM 138329X**. This unit designation is for all oil and gas from the **Bone Spring and Wolfcamp formations only** and is valid for a period of one year from the date of this letter.

The unit agreement submitted for the area designated will provide for the drilling of three (3) obligation wells to test the Wolfcamp formation with two (2) one-mile horizontal wells and to test the Bone Spring formation with one (1) one-mile horizontal well in the following locations:

Surface location: Section 19-T26S-R32E
Bottom hole location: Section 7-T26S-R32E
Formation: Wolfcamp

Surface location: Section 20-T26S-R32E
Bottom hole location: Section 32-T26S-R32E
Formation: Wolfcamp

Surface location: Section 25-T26S-R32E
Bottom hole location: Section 36-T26S-R32E

BEFORE THE OIL CONSERVATION DIVISION
Santa Fe, New Mexico
Exhibit No. 3
Submitted by: CONOCOPHILLIPS CO
Hearing Date: August 8, 2018
Case Nos. 16340

Formation: Bone Spring

As stated in Section 3 in the unit agreement unitized substances are as follows:

"All oil and gas in any and all formations of the unitized land below the base of the Brushy Canyon formation at a measured depth of 7,678 feet down to the stratigraphic equivalent of to the top of the Cisco formation at a measured depth of 14,050 feet as encountered in the Stampede 27 1M (API #30-015-42118) and State 'GR' 1 (API #30-025-26785) are unitized under the terms of this agreement and herein are called "unitized substances."

After completion of the obligation wells in their respective formations, and upon application by the unit operator with sufficient technical justification that satisfies the AO, one participating area shall be established for the Wolfcamp formation encompassing all lands within the unit area and one participating area shall be established for the Bone Spring formation encompassing all lands within the unit area. These participating areas shall be subject to the development provisions of Section 10 and the expansion and exclusion provisions of Section 11 of the Unit Agreement.

Any producible wells that exist in the unit area prior to unitization will not be recognized as unit wells until after establishment of an initial participating area based on the aforementioned obligation wells.

Your proposed use of the Form of Agreement for Unproven Areas at 43 CFR 3186.1, modified only as shown in your application and enclosed with this letter, will be accepted. It is recognized that modifications to include State of New Mexico Lands and references to the Land Commissioner in the language of this agreement have been submitted voluntarily by ConocoPhillips and that such language shall not adversely affect Federal lands or limit or alter the jurisdiction and responsibilities of the BLM Authorized Officer established by the Mineral Leasing Act of 1920, as amended, and regulations promulgated at 43 CFR 3180.

If conditions are such that further modification of said standard form is deemed necessary, two copies of the proposed modifications with appropriate justification must be re-submitted to this office for preliminary approval. In the absence of any type of land requiring special provisions or of any objections not now apparent, a duly executed agreement identical with said form, modified as outlined above, will be approved if submitted in approvable status within a reasonable period of time. However, notice is hereby given that the right is reserved to deny approval of any executed agreement submitted that, in our opinion, does not serve the public interest or does not have the full commitment of sufficient lands to afford effective control of operations in the unit area.

Please include a separate recapitulation of the latest commitment status of the interests in each tract when the executed agreement is submitted for final approval.

In preparing Exhibits "A" and "B", the format of the sample exhibits of the model form shall be followed. A minimum of three copies of the executed agreement shall be submitted with your request for final approval.

Inasmuch as this unit area contains State of New Mexico lands, the unit operator must receive approval of this unit agreement from the New Mexico State Land Office before submitting to BLM for final approval.

As provided in 43 CFR 3165.3(b), you may request an administrative review of this decision before the State Director. Per 43 CFR 3165.4, you may appeal any instructions, orders, or decisions issued by the BLM New Mexico State Office directly to the Interior Board of Land Appeals pursuant to the regulations found at 43 CFR 4. A copy of Form 1842-1, *Information on Taking Appeals to the Interior Board of Land Appeals*, is enclosed.

Sincerely,

A handwritten signature in black ink, appearing to read "Sheila Mallory", written in a cursive style.

Sheila Mallory
Deputy State Director
Division of Minerals

1 Enclosures

1 - BLM Form 1842-1

cc:

NMP0200, C. Walls
NM92100, M. Dupre
NM92100, J. Glover

Jordan L. Kessler

From: Cates, Heather <Heather.B.Cates@conocophillips.com>
Sent: Wednesday, August 8, 2018 9:30 AM
To: Gruebel, Marilyn; Smith, Hunter A
Cc: Travers, Cody S; Jordan L. Kessler; Read, Jim G; Robinson, Krystin
Subject: RE: [EXTERNAL]Clarification of State Land Office Preliminary Approval for Zia Hills BS/WC Unit

Thank you very much, Marilyn. Our team is en route to Santa Fe in advance of the hearing currently scheduled for tomorrow, August 9.

Jordan - FYI

HBC

Confidentiality: This email may contain confidential or privileged information. If you believe you have received it in error, please notify the sender immediately and delete this message without copying or disclosing it.

Electronic Transactions Disclaimer: The sender of this email does not intend, and no recipient can construe, this email (including any attachments) as (1) an offer or an effective or enforceable agreement, (2) evidence of the intent or agreement of the sender to enter into any contract or amend any existing contract by electronic means pursuant to the Uniform Electronic Transactions Act or any similar law, or (3) an electronic record or signature within the meaning of the Uniform Electronic Transactions Act or any similar law.

From: Gruebel, Marilyn <mgruebel@slo.state.nm.us>
Sent: Wednesday, August 8, 2018 10:24 AM
To: Smith, Hunter A <Hunter.A.Smith@conocophillips.com>
Cc: Travers, Cody S <Cody.S.Travers@conocophillips.com>; Cates, Heather <Heather.B.Cates@conocophillips.com>
Subject: [EXTERNAL]Clarification of State Land Office Preliminary Approval for Zia Hills BS/WC Unit

The following outlines the status of the Zia Hills BS/WC Unit Agreement in terms of preliminary approval from the New Mexico State Land Office:

- ConocoPhillips received preliminary approval on April 13, 2017. At that time, the proposed unit consisted of 13,085.23 federal acres and 778.12 State Trust acres, totaling 13,863.35 acres. The State Trust percentage in the unit would be 5.6%.
- ConocoPhillips requested and received confirmation of preliminary approval on June 1, 2018, after the State Land Office ensured that the language contained in the unit agreement included dual authority of BLM and State Land Commissioner for approval of unit agreement requirements.
- Subsequently, BLM informed ConocoPhillips that 320 acres of the original 13,863.35 federal acres that would have been dedicated to the unit were currently unleased. After conferring with ConocoPhillips, BLM made the decision to designate the unleased 320 acres as uncommitted to the unit. The proposed unit would then consist of 12,765.23 federal acres and 778.12 State Trust acres, totaling 13,543.35 acres. The State Trust percentage in the unit would be 5.7%.

The New Mexico State Land Office reconfirms on this date (August 8, 2018) its preliminary approval for the Zia Hills BS/WC Unit. The exclusion of the 320 federal acres increases the State Trust percentage in the unit to 5.7%, thus continuing to meet the requirement that forming the unit is in the best interests of the State Trust beneficiaries. Should the currently unleased 320 federal acres become leased at a future date and be considered for inclusion in the unit, such

BEFORE THE OIL CONSERVATION DIVISION

Santa Fe, New Mexico

Exhibit No. 4

Submitted by: CONOCOPHILLIPS CO

Hearing Date: August 8, 2018

inclusion would revert the State Trust percentage in the unit to the percentage designated in the originally proposed unit agreement that received preliminary approval on April 13, 2017.

Let me know if I can be of further assistance.

Best regards,
Marilyn

Marilyn Gruebel, PhD
Units/Commingle Manager
Oil, Gas & Minerals Division
505.827.5791
505.827.4739 Fax
New Mexico State Land Office
310 Old Santa Fe Trail
P.O. Box 1148
Santa Fe, NM 87504-1148
mgruebel@slo.state.nm.us
www.slo.state.nm.us



CONFIDENTIALITY NOTICE: This e-mail, including all attachments is for the sole use of the intended recipient[s] and may contain confidential and/or privileged information. Any unauthorized review, use, copying, disclosure or distribution is prohibited, unless specifically provided under the New Mexico Inspection of Public Records Act. If you are not the intended recipient, please contact the sender at once and destroy all copies of this message.

This email has been scanned by the Symantec Email Security.cloud service.
For more information please visit <http://www.symanteccloud.com>



Aubrey Dunn
COMMISSIONER

State of New Mexico
Commissioner of Public Lands

310 OLD SANTA FE TRAIL
P.O. BOX 1148
SANTA FE, NEW MEXICO 87504-1148

COMMISSIONER'S OFFICE

Phone (505) 827-5760
Fax (505) 827-5766
www.nmstatelands.org

April 13, 2017

Cody S. Travers
ConocoPhillips
MCBU – NM Permian
600 N. Dairy Ashford
Houston, TX 77079

Re: Preliminary Approval
Zia Hills Unit
Eddy and Lea Counties, New Mexico

Dear Mr. Travers:

This office has received the unexecuted copy of the unit agreement that you have submitted for the proposed Zia Hills Unit area, Eddy and Lea Counties, New Mexico. This agreement meets the general requirements of the Commissioner of Public Lands, who has this date granted you preliminary approval as to form and content.

Preliminary approval shall not be construed to mean final approval of this agreement in any way and will not extend any short-term leases until final approval and an effective date have been given.

When submitting your agreement for final approval, please include the following:

1. Application for final approval by the Commissioner setting forth the tracts that have been committed and the tracts that have not been committed.
2. Pursuant to Rule 19.2.100.51, a statement of facts showing that:
 - a. The agreement will tend to promote the conservation of oil and gas and the better utilization of reservoir energy.
 - b. Under the proposed unit operation, the State of New Mexico will receive its fair and equitable share of the recoverable oil and gas in place under its lands in the proposed unit area.
 - c. Each beneficiary institution of the State of New Mexico will receive its fair and equitable share of the recoverable oil and gas under its lands within the unit area.
 - d. The unit agreement is in other respects for the best interest of the Trust.

3. All ratifications from the Lessees of Record and Working Interest Owners. All signatures should be acknowledged by a notary and one set must contain original signatures.
4. Approval order from the New Mexico Oil Conservation Division. State Land Office approval is conditioned upon approval by the New Mexico Oil Conservation Division.
5. Approval order from the Bureau of Land Management. State Land Office approval is conditioned upon approval by the Bureau of Land Management.
6. One copy of the Unit Operating Agreement (if applicable).
7. A \$2,800 filing fee. The filing fee is \$100 for each section or partial section included in the unit, whether federal, state, or privately owned.

If you have any questions or if we may be of further assistance, please contact Units Manager Marilyn Gruebel at 505.827.5791.

Respectfully,




AUBREY DUNN
COMMISSIONER OF PUBLIC LANDS

AD/mg


cc: NMOCD – Attn: Mr. Daniel Sanchez
TRD – Attn: Ms. Billie Luther
RMD – Attn: Mr. Danny Martinez
BLM – Attn: Mr. Chris Walls
OGMD & Units Reader Files

APPLICATION OF CONOCOPHILLIPS COMPANY FOR APPROVAL OF THE ZIA HILLS BC/WC UNIT; CONTRACTION OF THE JENNINGS UPPER BONE SPRING SHALE POOK, THE PURPLE SAGE-WOLFCAMP GAS POOL AND THE WC-025 G-08 S263205N UPPER WOLFCAMP POOL, AND FOR CREATION OF WILDCAT BONE SPRING AND WOLFCAMP OIL POOLS FOR THE UNIT AREA, LEA COUNTY COUNTY, NEW MEXICO.

AFFIDAVIT


Jordan L. Kessler

My Commission Expires: June 15, 2024



BEFORE THE OIL CONSERVATION DIVISION
Santa Fe, New Mexico
Exhibit No. 5
Submitted by: **CONOCOPHILLIPS CO**
Hearing Date: August 8, 2018
Case Nos. 16340



July 6, 2018

Michael H. Feldewert
Recognized Specialist in the
Area of Natural Resources –
Oil and Gas Law – New
Mexico Board of Legal
Specification
mfeldewert@hollandhart.com

CERTIFIED MAIL
RETURN RECEIPT REQUESTED

TO: AFFECTED PARTIES

Re: Application of ConocoPhillips Company for Approval of the Zia Hills BC/WC Unit; Contraction of the Jennings Upper Bone Spring Shale Pool, the Purple Sage-Wolfcamp Gas Pool and the WC-025 G-08 S263205N Upper Wolfcamp Pool; and for Creation of Wildcat Bone Spring and Wolfcamp Oil Pools for the Unit Area, Lea And Eddy Counties, New Mexico.

Ladies and Gentlemen:

This letter is to advise you that ConocoPhillips Company has filed the enclosed application with the New Mexico Oil Conservation Division. This application has been set for hearing before a Division Examiner at 8:15 a.m. on July 26, 2018. The hearing will be held in Porter Hall in the Oil Conservation Division's Santa Fe Offices located at 1220 South Saint Francis Drive, Santa Fe, New Mexico 87505. You are not required to attend this hearing, but as an owner of an interest that may be affected by this application, you may appear and present testimony. Failure to appear at that time and become a party of record will preclude you from challenging the matter at a later date.

Parties appearing in cases are required by Division Rule 19.15.4.13.B to file a Pre-hearing Statement four days in advance of a scheduled hearing. This statement must be filed at the Division's Santa Fe office at the above specified address and should include: the names of the parties and their attorneys; a concise statement of the case; the names of all witnesses the party will call to testify at the hearing; the approximate time the party will need to present its case; and identification of any procedural matters that are to be resolved prior to the hearing.

Sincerely,

Michael H. Feldewert

ATTORNEY FOR CONOCOPhillips COMPANY

Conoco Zia Hill TrackingSheet1

	B	C	E	F	G	I	J	K
1	TrackingNo	Well	ToCompanyName	ToName	DeliveryAddress	City	State	Zip
2	9414810898765014462810	63702 - Conoco Zia Hills - 1	LEE ZINK	Ascent Energy, Llc.	14982 Melco Ave	Parker	CO	80134-4437
3	9414810898765014462919	63702 - Conoco Zia Hills - 10		Cog Operating LLC	550 W Texas Ave	Midland	TX	79701-4257
4	9414810898765014463862	63702 - Conoco Zia Hills - 100		Wendy G. Clay Gst Exempt Trust	731 Tinker Rd	Quanah	TX	79252-7170
5	9414810898765014463879	63702 - Conoco Zia Hills - 101		Ronda Fellingham Gst Exempt Trust	731 Tinker Rd	Quanah	TX	79252-7170
6	9414810898765014463886	63702 - Conoco Zia Hills - 102		Larry Bearden Gst Exempt Trust	731 Tinker Rd	Quanah	TX	79252-7170
7	9414810898765014463893	63702 - Conoco Zia Hills - 103		Nilo Operating Company	1111 Bagby St Lbby 2	Houston	TX	77002-2589
8	9414810898765014463909	63702 - Conoco Zia Hills - 104		Douglas Landson McBride	PO Box 1515	Roswell	NM	88202-1515
9	9414810898765014463923	63702 - Conoco Zia Hills - 105		Chevron USA Inc.	6301 Deauville	Midland	TX	79706-2964
10	9414810898765014463930	63702 - Conoco Zia Hills - 106		Penroc Oil Corporation	PO Box 2769	Hobbs	NM	88241-2769
11	9414810898765014462926	63702 - Conoco Zia Hills - 11		Cog Production, LLC	PO Box 2064	Midland	TX	79702-2064
12	9414810898765014462933	63702 - Conoco Zia Hills - 12		Cog Production, LLC	600 W Illinois Ave	Midland	TX	79701-4882
13	9414810898765014462940	63702 - Conoco Zia Hills - 13		Devon Energy Production Company, Lp	20 N Broadway	Oklahoma City	OK	73102-9213
14	9414810898765014462957	63702 - Conoco Zia Hills - 14		Eog Resources Inc	PO Box 2267	Midland	TX	79702-2267
15	9414810898765014462964	63702 - Conoco Zia Hills - 15		Eog Y Resources, Inc.	104 S 4th St	Artesia	NM	88210-2123
16	9414810898765014462971	63702 - Conoco Zia Hills - 16		Eog Y Resources, Inc.	105 S 4th St	Artesia	NM	88210-2177
17	9414810898765014462988	63702 - Conoco Zia Hills - 17		Jkm Energy, LLC	26 E Compress Rd	Artesia	NM	88210-9215
18	9414810898765014463008	63702 - Conoco Zia Hills - 18	BARBARA COURTIN	Kaiser-Francis Oil Co	PO Box 21468	Tulsa	OK	74121-1468
19	9414810898765014463015	63702 - Conoco Zia Hills - 19		Legacy Reserves Operating, Lp	303 W Wall St Ste 1600	Midland	TX	79701-5134
20	9414810898765014462827	63702 - Conoco Zia Hills - 2	LEE ZINK	Ascent Energy, Llc.	1621 18th St Ste 200	Denver	CO	80202-1267
21	9414810898765014463022	63702 - Conoco Zia Hills - 20		Legacy Reserves Operating, Lp.	PO Box 10848	Midland	TX	79702-7848
22	9414810898765014463039	63702 - Conoco Zia Hills - 21		Marathon Oil Permian LLC	5555 San Felipe St	Houston	TX	77056-2701
23	9414810898765014463046	63702 - Conoco Zia Hills - 22		Matador Production Company	5400 Lbj Fwy Ste 1500	Dallas	TX	75240-1017
24	9414810898765014463053	63702 - Conoco Zia Hills - 23		Mewbourne Oil Co	PO Box 5270	Hobbs	NM	88241-5270
25	9414810898765014463060	63702 - Conoco Zia Hills - 24		Mewbourne Oil Co	500 W Texas Ave Ste 1020	Midland	TX	79701-4279
26	9414810898765014463077	63702 - Conoco Zia Hills - 25		Murchison Oil & Gas Inc	7250 Dallas Pkwy Ste 1400	Plano	TX	75024-5002
27	9414810898765014463084	63702 - Conoco Zia Hills - 26		Murchison Oil & Gas Inc	PO Box 841670	Dallas	TX	75284-1670
28	9414810898765014463091	63702 - Conoco Zia Hills - 27	OXY USA WTP LIMI	Oxy USA Inc	PO Box 4294	Houston	TX	77210-4294
29	9414810898765014463107	63702 - Conoco Zia Hills - 28		Pogo Oil & Gas Operating, Inc	1515 W Calle Sur St Ste 174	Hobbs	NM	88240-0998
30	9414810898765014463114	63702 - Conoco Zia Hills - 29		Proven Petroleum, Inc.	12081 W Alameda Pkwy PMB 513	Lakewood	CO	80228-2701
31	9414810898765014462834	63702 - Conoco Zia Hills - 3		Bopco, L.P.	6 Desta Dr Ste 3700	Midland	TX	79705-5516
32	9414810898765014463121	63702 - Conoco Zia Hills - 30		Rki Exploration & Production, LLC	3817 Northwest Expressway Ste 950	Oklahoma City	OK	73112-1488
33	9414810898765014463138	63702 - Conoco Zia Hills - 31		Rockcliff Operating New Mexico LLC	1301 McKinney St Ste 1300	Houston	TX	77010-3035
34	9414810898765014463145	63702 - Conoco Zia Hills - 32		Tap Rock Operating, LLC	602 Park Point Dr Ste 200	Golden	CO	80401-9359
35	9414810898765014463152	63702 - Conoco Zia Hills - 33	WALTER P JONES	Titus Oil & Gas, LLC	100 Throckmorton St Ste 1630	Fort Worth	TX	76102-2846
36	9414810898765014463169	63702 - Conoco Zia Hills - 34		Xto Energy, Inc	6401 Holiday Hill Rd Bldg 5	Midland	TX	79707-2156
37	9414810898765014463176	63702 - Conoco Zia Hills - 35		Xto Energy Inc	810 Houston St Ste 2000	Fort Worth	TX	76102-6298
38	9414810898765014463183	63702 - Conoco Zia Hills - 36		Thomas A. Galles Living Trust Et Al	5201 Mountain Way	Casper	WY	82601-6903
39	9414810898765014463190	63702 - Conoco Zia Hills - 37		Donald G Galles	5417 E 21st St	Casper	WY	82609-4607
40	9414810898765014463206	63702 - Conoco Zia Hills - 38		Santa Elena Minerals IV Lp	PO Box 2063	Midland	TX	79702-2063
41	9414810898765014463213	63702 - Conoco Zia Hills - 39		Babe Development LLC	PO Box 758	Roswell	NM	88202-0758
42	9414810898765014462841	63702 - Conoco Zia Hills - 4		Bopco, L.P.	201 Main St Ste 2700	Fort Worth	TX	76102-3131
43	9414810898765014463220	63702 - Conoco Zia Hills - 40		Joyco Investments, LLC	PO Box 2104	Roswell	NM	88202-2104
44	9414810898765014463237	63702 - Conoco Zia Hills - 41		Sue Hanson McBride	PO Box 3480	Roswell	NM	88202-3480
45	9414810898765014463244	63702 - Conoco Zia Hills - 42		Julie Scott McBride	PO Box 3767	Roswell	NM	88202-3767
46	9414810898765014463251	63702 - Conoco Zia Hills - 43		Douglas Ladson McBride, III	PO Box 1515	Roswell	NM	88202-1515
47	9414810898765014463268	63702 - Conoco Zia Hills - 44		Philip L. White	PO Box 25968	Albuquerque	NM	87125-0968
48	9414810898765014463275	63702 - Conoco Zia Hills - 45		First Roswell Company	PO Box 1797	Roswell	NM	88202-1797
49	9414810898765014463282	63702 - Conoco Zia Hills - 46		Danite Corporation	111 S Kentucky Ave	Roswell	NM	88203-4518
50	9414810898765014463299	63702 - Conoco Zia Hills - 47		Manix Energy, Ltd	PO Box 2818	Midland	TX	79702-2818
51	9414810898765014463305	63702 - Conoco Zia Hills - 48		Manix Royalty, Ltd	PO Box 1981	Midland	TX	79702-1981
52	9414810898765014463312	63702 - Conoco Zia Hills - 49		Madison M. Hinkle	PO Box 2292	Roswell	NM	88202-2292
53	9414810898765014462858	63702 - Conoco Zia Hills - 5		Bta Oil Producers, LLC	104 S Pecos St	Midland	TX	79701-5021
54	9414810898765014463329	63702 - Conoco Zia Hills - 50		Morris E. Schertz	PO Box 2588	Roswell	NM	88202-2588

	N	R	U
1	MailDate	ERR_SigDate	USPS_Status
2	07/06/2018		This is a reminder to arrange for redelivery of your item or your item will be returned to sender.
3	07/06/2018	07/11/2018	Your item was delivered to an individual at the address at 2:26 pm on July 9, 2018 in MIDLAND, TX 79701.
4	07/06/2018		This is a reminder to arrange for redelivery of your item or your item will be returned to sender.
5	07/06/2018		This is a reminder to arrange for redelivery of your item or your item will be returned to sender.
6	07/06/2018		This is a reminder to arrange for redelivery of your item or your item will be returned to sender.
7	07/06/2018	07/18/2018	Your item was delivered at 12:34 pm on July 16, 2018 in HOUSTON, TX 77002.
8	07/06/2018	07/12/2018	Your item was delivered at 9:34 am on July 11, 2018 in ROSWELL, NM 88201.
9	07/06/2018	07/10/2018	Your item was delivered to the front desk or reception area at 1:57 pm on July 9, 2018 in MIDLAND, TX 79706.
10	07/06/2018	07/10/2018	Your item was delivered at 12:48 pm on July 9, 2018 in HOBBS, NM 88240.
11	07/06/2018	07/13/2018	Your item was delivered at 9:51 am on July 13, 2018 in MIDLAND, TX 79701.
12	07/06/2018	07/10/2018	Your item was delivered to an individual at the address at 2:26 pm on July 9, 2018 in MIDLAND, TX 79701.
13	07/06/2018	07/10/2018	Your item was delivered at 7:58 am on July 9, 2018 in OKLAHOMA CITY, OK 73102.
14	07/06/2018	07/12/2018	Your item was delivered at 7:33 am on July 11, 2018 in MIDLAND, TX 79702.
15	07/06/2018	07/10/2018	Your item was delivered to an individual at the address at 8:40 am on July 9, 2018 in ARTESIA, NM 88210.
16	07/06/2018		This is a reminder to arrange for redelivery of your item or your item will be returned to sender.
17	07/06/2018	07/10/2018	Your item was delivered to an individual at the address at 11:25 am on July 9, 2018 in ARTESIA, NM 88210.
18	07/06/2018		The item is currently in transit to the next facility as of July 11, 2018.
19	07/06/2018	07/10/2018	Your item was delivered to an individual at the address at 11:58 am on July 9, 2018 in MIDLAND, TX 79701.
20	07/06/2018	07/10/2018	Your item was delivered to the front desk or reception area at 1:45 pm on July 9, 2018 in DENVER, CO 80202.
21	07/06/2018	07/15/2018	Your item was delivered at 3:08 pm on July 13, 2018 in MIDLAND, TX 79701.
22	07/06/2018	07/10/2018	Your item was delivered to an individual at the address at 12:57 pm on July 9, 2018 in HOUSTON, TX 77056.
23	07/06/2018	07/10/2018	Your item was delivered to the front desk or reception area at 3:19 pm on July 9, 2018 in DALLAS, TX 75240.
24	07/06/2018	07/12/2018	Your item was delivered at 9:03 am on July 11, 2018 in HOBBS, NM 88240.
25	07/06/2018	07/10/2018	Your item was delivered to an individual at the address at 2:04 pm on July 9, 2018 in MIDLAND, TX 79701.
26	07/06/2018	07/10/2018	Your item was delivered to the front desk or reception area at 12:16 pm on July 9, 2018 in PLANO, TX 75024.
27	07/06/2018	07/12/2018	Your item was delivered at 9:03 am on July 11, 2018 in DALLAS, TX 75284.
28	07/06/2018	07/11/2018	Your item was picked up at a postal facility at 4:17 am on July 10, 2018 in HOUSTON, TX 77210.
29	07/06/2018	07/11/2018	Your item was delivered to the front desk or reception area at 1:56 pm on July 9, 2018 in HOBBS, NM 88240.
30	07/06/2018	07/10/2018	Your item has been delivered to the mail room at 10:59 am on July 9, 2018 in DENVER, CO 80228.
31	07/06/2018		This is a reminder to arrange for redelivery of your item or your item will be returned to sender.
32	07/06/2018		Your item arrived at the SANTA FE, NM 87501 post office at 1:30 pm on July 16, 2018 and is ready for pickup.
33	07/06/2018	07/10/2018	Your item was delivered to an individual at the address at 3:40 pm on July 9, 2018 in HOUSTON, TX 77010.
34	07/06/2018	07/10/2018	Your item was delivered to an individual at the address at 1:56 pm on July 9, 2018 in GOLDEN, CO 80401.
35	07/06/2018	07/12/2018	Your item was delivered to an individual at the address at 11:33 am on July 10, 2018 in FORT WORTH, TX 76102.
36	07/06/2018	07/10/2018	Your item was delivered to an individual at the address at 11:12 am on July 9, 2018 in MIDLAND, TX 79707.
37	07/06/2018	07/11/2018	Your item was delivered at 7:42 am on July 10, 2018 in FORT WORTH, TX 76102.
38	07/06/2018	07/10/2018	Your item was delivered to an individual at the address at 12:39 pm on July 9, 2018 in CASPER, WY 82601.
39	07/06/2018		Your item arrived at the SANTA FE, NM 87501 post office at 1:30 pm on July 16, 2018 and is ready for pickup.
40	07/06/2018	07/13/2018	Your item was delivered at 10:09 am on July 13, 2018 in MIDLAND, TX 79701.
41	07/06/2018	07/12/2018	Your item was delivered at 9:27 am on July 11, 2018 in ROSWELL, NM 88201.
42	07/06/2018	07/11/2018	Your item was delivered to an individual at the address at 8:31 am on July 10, 2018 in FORT WORTH, TX 76102.
43	07/06/2018	07/12/2018	Your item was delivered at 9:34 am on July 11, 2018 in ROSWELL, NM 88201.
44	07/06/2018	07/11/2018	Your item was delivered at 4:25 pm on July 10, 2018 in ROSWELL, NM 88201.
45	07/06/2018	07/11/2018	Your item was delivered at 4:25 pm on July 10, 2018 in ROSWELL, NM 88201.
46	07/06/2018	07/12/2018	Your item was delivered at 9:34 am on July 11, 2018 in ROSWELL, NM 88201.
47	07/06/2018	07/12/2018	Your item was delivered at 7:47 am on July 11, 2018 in ALBUQUERQUE, NM 87125.
48	07/06/2018	07/12/2018	Your item was delivered at 8:38 am on July 11, 2018 in ROSWELL, NM 88201.
49	07/06/2018	07/10/2018	Your item was delivered to an individual at the address at 9:10 am on July 9, 2018 in ROSWELL, NM 88203.
50	07/06/2018		This is a reminder to arrange for redelivery of your item or your item will be returned to sender.
51	07/06/2018	07/18/2018	Your item was delivered at 9:01 am on July 16, 2018 in MIDLAND, TX 79701.
52	07/06/2018	07/11/2018	Your item was delivered at 1:04 pm on July 10, 2018 in ROSWELL, NM 88201.
53	07/06/2018	07/10/2018	Your item was delivered at 8:33 am on July 9, 2018 in MIDLAND, TX 79701.
54	07/06/2018	07/11/2018	Your item was delivered at 12:31 pm on July 10, 2018 in ROSWELL, NM 88201.

Conoco Zia Hill TrackingSheet1

	B	C	E	F	G	I	J	K
55	9414810898765014463336	63702 - Conoco Zia Hills - 51		Princess Properties, LLC	1213 W 3rd St	Roswell	NM	88201-2046
56	9414810898765014463343	63702 - Conoco Zia Hills - 52		Rolla R. Hinkle II	303 Coal Dr	Ruidoso	NM	88345-7714
57	9414810898765014463367	63702 - Conoco Zia Hills - 53		Marjorie Woodul Hinkle	303 Coal Dr	Ruidoso	NM	88345-7714
58	9414810898765014463374	63702 - Conoco Zia Hills - 54	Okmulgee, Oklaho	First National Bank And Trust Company Of	610 E 8th St	Okmulgee	OK	74447-5505
59	9414810898765014463381	63702 - Conoco Zia Hills - 55		Richard D. Jones, Jr.	RR 2 Box 57B	Cedar Creek	TX	78612
60	9414810898765014463398	63702 - Conoco Zia Hills - 56	F/B/O Robert Dona	Equity Trust Company, Custodian	PO Box 451340	Westlake	OH	44145-0635
61	9414810898765014463404	63702 - Conoco Zia Hills - 57		Malaga Royalty, LLC	PO Box 2064	Midland	TX	79702-2064
62	9414810898765014463411	63702 - Conoco Zia Hills - 58		Thompson Family Trust	2715 W Crescent Rim Dr	Boise	ID	83706-2846
63	9414810898765014463428	63702 - Conoco Zia Hills - 59		Patrick S. Hagood	3305 Belle River Dr	Hacienda Heights	CA	91745-6112
64	9414810898765014462872	63702 - Conoco Zia Hills - 6		Caza Operating, LLC	200 N Loraine St Ste 1550	Midland	TX	79701-4765
65	9414810898765014463435	63702 - Conoco Zia Hills - 60		Kcr Investments Inc.	5949 Sherry Ln Ste 1610	Dallas	TX	75225-8092
66	9414810898765014463442	63702 - Conoco Zia Hills - 61		Rsc Resources, L.P.	PO Box 8329	Horseshoe Bay	TX	78657-8329
67	9414810898765014463459	63702 - Conoco Zia Hills - 62		Peregrine Production, LLC	PO Box 50655	Midland	TX	79710-0655
68	9414810898765014463466	63702 - Conoco Zia Hills - 63		Runaway Enterprises LLC	1840 Harpole Rd	Tioga	TX	76271-2340
69	9414810898765014463473	63702 - Conoco Zia Hills - 64		Irma Leota Davis	2702 58th St	Lubbock	TX	79413-5634
70	9414810898765014463480	63702 - Conoco Zia Hills - 65		Vergil Wesly Hopp	PO Box 1641	Arlington	TX	76004-1641
71	9414810898765014463497	63702 - Conoco Zia Hills - 66		Pansam Trust	PO Box 66	Joplin	MO	64802-0066
72	9414810898765014463503	63702 - Conoco Zia Hills - 67		Cathy And Linde Taylor	3065 Coyote Dr	Joplin	MO	64804-8962
73	9414810898765014463510	63702 - Conoco Zia Hills - 68		Peak 9 Production Company	PO Box 66	Midland	TX	79702-0066
74	9414810898765014463527	63702 - Conoco Zia Hills - 69		Good Earth Minerals, LLC	PO Box 1090	Roswell	NM	88202-1090
75	9414810898765014462889	63702 - Conoco Zia Hills - 7		Chevron U S A Inc	6301 Deauville	Midland	TX	79706-2964
76	9414810898765014463534	63702 - Conoco Zia Hills - 70		Matlock Minerals Ltd Co	PO Box 1090	Roswell	NM	88202-1090
77	9414810898765014463541	63702 - Conoco Zia Hills - 71		Hanson McBride Petroleum Company	PO Box 1515	Roswell	NM	88202-1515
78	9414810898765014463558	63702 - Conoco Zia Hills - 72		Schramm 2006 Family Trust	731 Silent Holw	San Antonio	TX	78260-6257
79	9414810898765014463565	63702 - Conoco Zia Hills - 73		Living Trust Of Glen R. Gentile	24692 Athena	Mission Viejo	CA	92691-4706
80	9414810898765014463572	63702 - Conoco Zia Hills - 74		Carol Wright Bailey	310 S I St	Midland	TX	79701-7040
81	9414810898765014463589	63702 - Conoco Zia Hills - 75		Shelley Wright Hickman	411 S M St	Midland	TX	79701-6958
82	9414810898765014463596	63702 - Conoco Zia Hills - 76		Chevron USA Inc	6301 Deauville	Midland	TX	79706-2964
83	9414810898765014463602	63702 - Conoco Zia Hills - 77		Magnum Hunter Production, Inc.	600 N Mariefeld St	Midland	TX	79701-4395
84	9414810898765014463619	63702 - Conoco Zia Hills - 78		Cog Production LLC	600 W Illinois Ave	Midland	TX	79701-4882
85	9414810898765014463626	63702 - Conoco Zia Hills - 79		Childress Royalty Company	PO Box 66	Joplin	MO	64802-0066
86	9414810898765014462896	63702 - Conoco Zia Hills - 8		Chisholm Energy Operating, LLC	801 Cherry St	Fort Worth	TX	76102-6803
87	9414810898765014463633	63702 - Conoco Zia Hills - 80		Penroc Oil Corp	PO Box 2769	Hobbs	NM	88241-2769
88	9414810898765014463640	63702 - Conoco Zia Hills - 81		McBride Oil & Gas Corporation	PO Box 1515	Roswell	NM	88202-1515
89	9414810898765014463657	63702 - Conoco Zia Hills - 82		Elliott Hall Co Ut Lp	PO Box 1231	Ogden	UT	84402-1231
90	9414810898765014463664	63702 - Conoco Zia Hills - 83		Elliott Industries Lp	PO Box 1328	Santa Fe	NM	87504-1328
91	9414810898765014463671	63702 - Conoco Zia Hills - 84		Apache Corporation	2000 Post Oak Blvd Ste 100	Houston	TX	77056-4400
92	9414810898765014463695	63702 - Conoco Zia Hills - 85		Chisos, Ltd.	670 Dona Ana Rd SW	Deming	NM	88030-6728
93	9414810898765014463701	63702 - Conoco Zia Hills - 86		Petco Limited	PO Box 911	Breckenridge	TX	76424-0911
94	9414810898765014463718	63702 - Conoco Zia Hills - 87		Ibex Partnership	PO Box 911	Breckenridge	TX	76424-0911
95	9414810898765014463732	63702 - Conoco Zia Hills - 88		Black Shale Minerals, LLC	PO Box 2243	Longview	TX	75606-2243
96	9414810898765014463756	63702 - Conoco Zia Hills - 89		Bowles Family Royalty	PO Box 4354	Longview	TX	75606-4354
97	9414810898765014462902	63702 - Conoco Zia Hills - 9	CIMAREX ENERGY	Cimarex Energy Co.	202 S Cheyenne Ave Ste 1000	Tulsa	OK	74103-3001
98	9414810898765014463763	63702 - Conoco Zia Hills - 90		Carol D. Trammell Revocable Trust	PO Box 5081	Walnut Creek	CA	94596-1081
99	9414810898765014463770	63702 - Conoco Zia Hills - 91		Leonard Resources Investment	PO Box 3422	Midland	TX	79702-3422
100	9414810898765014463787	63702 - Conoco Zia Hills - 92	Anne McCurdy Cur	Bank Of Amercia, Trustee	PO Box 840738	Dallas	TX	75284-0738
101	9414810898765014463794	63702 - Conoco Zia Hills - 93		Escondido Oil & Gas LLC	PO Box 51390	Midland	TX	79710-1390
102	9414810898765014463800	63702 - Conoco Zia Hills - 94		Montego Capital Fund 3 Ltd	PO Box 2640	Midland	TX	79702-2640
103	9414810898765014463817	63702 - Conoco Zia Hills - 95		Pd III Exploration Ltd	PO Box 871	Midland	TX	79702-0871
104	9414810898765014463824	63702 - Conoco Zia Hills - 96		Merih Energy LLC	PO Box 1874	Midland	TX	79702-1874
105	9414810898765014463831	63702 - Conoco Zia Hills - 97		Lestark Investments Lp	PO Box 52132	Midland	TX	79710-2132
106	9414810898765014463848	63702 - Conoco Zia Hills - 98		Energex LLC	4425 98th St Ste 200	Lubbock	TX	79424-5037
107	9414810898765014463855	63702 - Conoco Zia Hills - 99		Wilma Diane Harvey Gst Exempt Trust	731 Tinker Rd	Quanah	TX	79252-7170

	N	R	U
55	07/06/2018	07/13/2018	Your item was delivered at 11:38 am on July 13, 2018 in ROSWELL, NM 88201.
56	07/06/2018	07/10/2018	Your item was delivered to an individual at the address at 3:10 pm on July 9, 2018 in RUIDOSO, NM 88345.
57	07/06/2018	07/10/2018	Your item was delivered to an individual at the address at 3:10 pm on July 9, 2018 in RUIDOSO, NM 88345.
58	07/06/2018	07/10/2018	Your item was delivered at 10:52 am on July 9, 2018 in OKMULGEE, OK 74447.
59	07/06/2018		This is a reminder to arrange for redelivery of your item or your item will be returned to sender.
60	07/06/2018	07/10/2018	Your item has been delivered and is available at a PO Box at 7:00 am on July 9, 2018 in WESTLAKE, OH 44145.
61	07/06/2018	07/13/2018	Your item was delivered at 9:51 am on July 13, 2018 in MIDLAND, TX 79701.
62	07/06/2018	07/12/2018	Your item was delivered at 9:10 am on July 11, 2018 in BOISE, ID 83708.
63	07/06/2018		The item is currently in transit to the next facility as of July 17, 2018.
64	07/06/2018	07/10/2018	Your item was delivered to an individual at the address at 11:05 am on July 9, 2018 in MIDLAND, TX 79701.
65	07/06/2018		The item is currently in transit to the next facility as of July 11, 2018.
66	07/06/2018	07/18/2018	Your item was delivered at 2:59 pm on July 17, 2018 in HORSESHOE BAY, TX 78657.
67	07/06/2018	07/13/2018	Your item was delivered at 12:32 pm on July 12, 2018 in MIDLAND, TX 79705.
68	07/06/2018	07/12/2018	Your item was delivered at 11:48 am on July 11, 2018 in TIOGA, TX 76271.
69	07/06/2018		Your item is being held at the LUBBOCK, TX 79413 post office at 8:36 am on July 9, 2018. This is at the request of the customer.
70	07/06/2018	07/12/2018	Your item was delivered at 2:27 pm on July 11, 2018 in ARLINGTON, TX 76004.
71	07/06/2018	07/11/2018	Your item was delivered at 10:52 am on July 10, 2018 in JOPLIN, MO 64801.
72	07/06/2018	07/10/2018	Your item was delivered to an individual at the address at 12:40 pm on July 9, 2018 in JOPLIN, MO 64804.
73	07/06/2018		This is a reminder to arrange for redelivery of your item or your item will be returned to sender.
74	07/06/2018	07/17/2018	Your item was delivered at 12:34 pm on July 16, 2018 in ROSWELL, NM 88201.
75	07/06/2018	07/10/2018	Your item was delivered to the front desk or reception area at 1:57 pm on July 9, 2018 in MIDLAND, TX 79706.
76	07/06/2018	07/11/2018	Your item was delivered at 12:16 pm on July 9, 2018 in ROSWELL, NM 88201.
77	07/06/2018	07/12/2018	Your item was delivered at 9:34 am on July 11, 2018 in ROSWELL, NM 88201.
78	07/06/2018		The item is currently in transit to the next facility as of July 11, 2018.
79	07/06/2018		The item is currently in transit to the next facility as of July 11, 2018.
80	07/06/2018	07/11/2018	Your item was delivered to an individual at the address at 1:12 pm on July 10, 2018 in MIDLAND, TX 79701.
81	07/06/2018	07/12/2018	Your item was delivered at 1:11 pm on July 11, 2018 in MIDLAND, TX 79701.
82	07/06/2018	07/12/2018	Your item was delivered to the front desk or reception area at 1:57 pm on July 9, 2018 in MIDLAND, TX 79706.
83	07/06/2018	07/10/2018	Your item was delivered to an individual at the address at 11:35 am on July 9, 2018 in MIDLAND, TX 79701.
84	07/06/2018	07/10/2018	Your item was delivered to an individual at the address at 2:26 pm on July 9, 2018 in MIDLAND, TX 79701.
85	07/06/2018	07/11/2018	Your item was delivered at 10:52 am on July 10, 2018 in JOPLIN, MO 64801.
86	07/06/2018	07/11/2018	Your item has been delivered to the mail room at 4:24 pm on July 10, 2018 in FORT WORTH, TX 76102.
87	07/06/2018	07/10/2018	Your item was delivered at 12:48 pm on July 9, 2018 in HOBBS, NM 88240.
88	07/06/2018	07/12/2018	Your item was delivered at 9:34 am on July 11, 2018 in ROSWELL, NM 88201.
89	07/06/2018	07/12/2018	Your item was delivered at 9:40 am on July 11, 2018 in OGDEN, UT 84402.
90	07/06/2018		This is a reminder to arrange for redelivery of your item or your item will be returned to sender.
91	07/06/2018	07/11/2018	Your item was delivered to the front desk or reception area at 11:44 am on July 10, 2018 in HOUSTON, TX 77056.
92	07/06/2018	07/13/2018	Your item was delivered to an individual at the address at 2:59 pm on July 12, 2018 in HOUSTON, TX 77010.
93	07/06/2018	07/11/2018	Your item was delivered at 9:17 am on July 10, 2018 in BRECKENRIDGE, TX 76424.
94	07/06/2018	07/11/2018	Your item was delivered at 9:17 am on July 10, 2018 in BRECKENRIDGE, TX 76424.
95	07/06/2018	07/12/2018	Your item was delivered at 8:25 am on July 11, 2018 in LONGVIEW, TX 75606.
96	07/06/2018	07/12/2018	Your item was delivered at 8:25 am on July 11, 2018 in LONGVIEW, TX 75606.
97	07/06/2018	07/11/2018	Your item was delivered to an individual at the address at 10:03 am on July 9, 2018 in TULSA, OK 74103.
98	07/06/2018		The item is currently in transit to the next facility as of July 12, 2018.
99	07/06/2018	07/13/2018	Your item was delivered at 4:19 pm on July 12, 2018 in MIDLAND, TX 79701.
100	07/06/2018	07/12/2018	Your item was delivered at 9:03 am on July 11, 2018 in DALLAS, TX 75284.
101	07/06/2018	07/12/2018	Your item was delivered at 12:05 pm on July 9, 2018 in MIDLAND, TX 79705.
102	07/06/2018	07/14/2018	Your item was delivered at 12:47 pm on July 13, 2018 in MIDLAND, TX 79701.
103	07/06/2018	07/13/2018	Your item was delivered at 10:48 am on July 13, 2018 in MIDLAND, TX 79702.
104	07/06/2018	07/13/2018	Your item was delivered at 11:55 am on July 13, 2018 in MIDLAND, TX 79701.
105	07/06/2018	07/14/2018	Your item was delivered at 12:03 pm on July 13, 2018 in MIDLAND, TX 79705.
106	07/06/2018		This is a reminder to arrange for redelivery of your item or your item will be returned to sender.
107	07/06/2018		Your item arrived at the KELLER, TX 76244 post office at 12:07 pm on July 18, 2018 and is ready for pickup.

Affidavit of Publication

STATE OF NEW MEXICO
COUNTY OF LEA


I, Daniel Russell, Publisher of the Hobbs News-Sun, a newspaper published at Hobbs, New Mexico, solemnly swear that the clipping attached hereto was published in the regular and entire issue of said newspaper, and not a supplement thereof for a period of 1 issue(s).

Beginning with the issue dated
July 06, 2018
and ending with the issue dated
July 06, 2018.




Publisher

Sworn and subscribed to before me this
6th day of July 2018.



Business Manager

My Commission Expires
January 29, 2019



This newspaper is duly qualified to publish legal notices or advertisements within the meaning of Section 3, Chapter 167, Laws of 1937 and payment of fees for said

LEGAL	LEGAL	LEGAL
LEGAL NOTICE July 6, 2018		
STATE OF NEW MEXICO ENERGY, MINERALS AND NATURAL RESOURCES DEPARTMENT OIL CONSERVATION DIVISION SANTA FE, NEW MEXICO		
The State of New Mexico through its Oil Conservation Division hereby gives notice pursuant to law and the Rules and Regulations of the Division of the following public hearing to be held at 8:15 A.M. on July 26, 2018, in the Oil Conservation Division Hearing Room at 1220 South St. Francis, Santa Fe, New Mexico, before an examiner duly appointed for the hearing. If you are an individual with a disability who is in need of a reader, amplifier, qualified sign language interpreter, or any other form of auxiliary aid or service to attend or participate in the hearing, please contact: Florene Davidson at 505-476-3458 or through the New Mexico Relay Network, 1-800-659-1779 by July 16, 2018. Public documents, including the agenda and minutes, can be provided in various accessible forms. Please contact Florene Davidson if a summary or other type of accessible form is needed.		
STATE OF NEW MEXICO TO: All named parties and persons having any right, title, interest or claim in the following case and notice to the public.		
(NOTE: All land descriptions herein refer to the New Mexico Principal Meridian whether or not so stated.)		
To: All offset owners, overriding royalty interest, and pooled parties, including: Thomas A. Galles Living Trust, et al.; Donald G. Galles, his heirs and devisees; Santa Elena Minerals IV LP; Babe Development LLC; Joyce Investments, LLC; Sue Hanson McBride, her heirs and devisees; Julie Scott McBride, her heirs and devisees; Douglas Ladson McBride, III, his heirs and devisees; Philip L. White, his heirs and devisees; First Roswell Company; Danite Corporation; Manix Energy, Ltd; Manix Royalty, Ltd; Madison M. Hinkle, her heirs and devisees; Morris E. Schertz, his heirs and devisees; Princess Properties, LLC; Rolla R. Hinkle, II, his heirs and devisees; Marjorie Woodul Hinkle, her heirs and devisees; Estate of Lawrence T. Eastes, his heirs and devisees; Estate of Ursula Eastes, her heirs and devisees; First National Bank and Trust Company of Okmulgee, Oklahoma, Trustee for Patricia Boyle Young Management Trust; Richard D. Jones, Jr., his heirs and devisees; Equity Trust Company, Custodian f/b/o Robert Donald Trachtz, IRA; Malaga Royalty, LLC; Thompson Family Trust; Patrick S. Hagood, his heirs and devisees; KCR Investments Inc.; RSC Resources, L.P.; Peregrine Production, LLC; Runaway Enterprises LLC; Irma Leota Davis, her heirs and devisees; Vergil Westly Hopp, his heirs and devisees; PANSam Trust; Cathy and Linde Taylor, their heirs and devisees; Peak 9 Production Company; Good Earth Minerals, LLC; Matlock Minerals Ltd Co; Hanson McBride Petroleum Company; Schramm 2006 Family Trust; Living Trust of Glen R. Gentile; Robert Erie Payne, his heirs and devisees; Carol Wright Bailey, her heirs and devisees; Shelley Wright Hickman, her heirs and devisees; Chevron USA Inc; Pure Energy Group Inc.; Magnum Hunter Production, Inc.; COG Production LLC; Childress Royalty Company; Petroc Oil Corp; McBride Oil & Gas Corporation; Estate of Miriam M. Beecherl, her heirs and devisees; Estate of Louis Arthur Beecherl, his heirs and devisees; C.A. McDaniel, his heirs and devisees; Estate of Chiara D. McDaniel, her heirs and devisees; Elliott Hall Co UT LP; Elliott Industries LP; Apache Corporation; Chisos, Ltd.; TXO Production Corp.; Petco Limited; Ibox Partnership; Black Shale Minerals, LLC; WJ & Marjorie Weaver, their heirs and devisees; Bowles Family Royalty; Carol D. Trammell Revocable Trust; Leonard Resources Investment; Bank of America, Trustee Anne McCurdy; Cunningham GST; Gladys Shannon, her heirs and devisees; Escondido Oil & Gas LLC; Montego Capital Fund 3 Ltd; PD III Exploration Ltd; Merih Energy LLC; Lestark Investments LP; Energex LLC; Wilma Diane Harvey GST Exempt Trust; Wendy G. Clay GST Exempt Trust; Ronda Fellingham GST Exempt Trust; Larry Bearden GST Exempt Trust; NLO Operating Company; Ascent Energy, LLC; Bopco, L.P.; BTA Oil Producers, LLC; Caza Operating, LLC; Chisholm Energy Operating, LLC; Cimarex Energy Co.; Cimarex Energy Co. of Colorado; COG Operating LLC; Devon Energy Production Company, LP; EOG Resources, Inc.; EOG Y Resources, Inc.; JKM Energy, LLC; Kaiser-Francis Oil Co; Legacy Reserves Operating, LP; Marathon Oil Permian LLC; Matador Production Company; Mewbourne Oil Co; Murchison Oil & Gas Inc; Oxy USA Inc; Oxy USA Limited Partnership; Pogo Oil & Gas Operating Inc; Proven Petroleum, Inc.; RKI Exploration & Production, LLC; Rockstar Operating New Mexico LLC; Tap Rock Operating, LLC; Titus Oil & Gas, LLC; XTO Energy, Inc.		

67100754

00214637

HOLLAND & HART LLC
PO BOX 2208
SANTA FE,, NM 87504-2208

BEFORE THE OIL CONSERVATION DIVISION
Santa Fe, New Mexico
Exhibit No. 6
Submitted by: CONOCOPHILLIPS CO
Hearing Date: August 8, 2018
Case Nos. 16340

Cont →

Case No. 16340: Application of ConocoPhillips Company for Approval of the Zia Hills BC/WC Unit; Contraction of the Jennings Upper Bone Spring Shale Pool, the Purple Sage-Wolfcamp Gas Pool and the WC-025 G-08 S263205N Upper Wolfcamp Pool; and for Creation of Wildcat Bone Spring and Wolfcamp Oil Pools for the Unit Area, Lea and Eddy Counties, New Mexico. Applicant seeks an order (1) approving the Zia Hills BS/WC Unit; (2) contracting the Jennings; Upper Bone Spring Shale Pool (Pool Code 97838), the Purple Sage-Wolfcamp Gas Pool (98220) and the WC-025 G-08 S263205N Upper Wolfcamp Pool (98065) from the interior boundary of the Unit Area; and (3) creating wildcat Bone Spring and Wolfcamp oil pools to cover the Bone Spring and Wolfcamp formations, respectively, within the Unit Area. The proposed Unit Area consists of approximately 13,883.35 acres of the following Federal and State lands situated in Lea and Eddy Counties, New Mexico:

TOWNSHIP 26 SOUTH, RANGE 31 EAST, N.M.P.M., EDDY COUNTY

Section 12: SW/4
Section 13: All
Section 14: All
Section 23: All
Section 24: All
Section 25: All
Section 26: All
Section 27: All
Section 34: All
Section 35: All
Section 36: All

TOWNSHIP 26 SOUTH, RANGE 32 EAST, N.M.P.M., LEA COUNTY

Section 7: S/2
Section 17: All
Section 18: All
Section 19: All
Section 20: All
Section 25: All
Section 26: All
Section 27: All
Section 28: All
Section 29: All
Section 30: All
Section 31: All
Section 32: All
Section 33: All
Section 34: All
Section 35: All
Section 36: All

The proposed unitized interval consists of the Bone Spring and Wolfcamp formations described as the stratigraphic equivalent of below the base of the Brushy Canyon formation at a measured depth of 7,678 feet down to the stratigraphic equivalent of the top of the Cisco formation at a measured depth of 14,050 feet as encountered in the Stampede 27 1M (API No. 30-015-42118) and the State GR 1 (API No. 30-025-26785). The subject acreage is located approximately 36 miles west of Jal, New Mexico.

#32983

CARLSBAD
CURRENT-ARGUS

AFFIDAVIT OF PUBLICATION


Ad No.
0001253621

HOLLAND & HART
PO BOX 2208


SANTA FE NM 87504

I, a legal clerk of the **Carlsbad Current-Argus**,
a newspaper published daily at the City of
Carlsbad, in said county of Eddy, state of New
Mexico and of general paid circulation in said
county; that the same is a duly qualified
newspaper under the laws of the State wherein
legal notices and advertisements may be
published; that the printed notice attached
hereto was published in the regular and entire
edition of said newspaper and not in supplement
thereof on the date as follows, to wit:


07/07/18


Legal Clerk

Subscribed and sworn before me this
9th of July 2018.


State of WI, County of Brown
NOTARY PUBLIC

9-19-21
My Commission Expires



Ad#: 0001253621
P O : ZiaHillsWC
of Affidavits :0.00

BEFORE THE OIL CONSERVATION DIVISION
Santa Fe, New Mexico
Exhibit No. 7
Submitted by: **CONOCOPHILLIPS CO**
Hearing Date: August 8, 2018
Case Nos. 16340

**STATE OF NEW MEXICO
ENERGY, MINERALS AND NATURAL
RESOURCES DEPARTMENT
OIL CONSERVATION DIVISION
SANTA FE, NEW MEXICO**

The State of New Mexico through its Oil Conservation Division hereby gives notice pursuant to law and the Rules and Regulations of the Division of the following public hearing to be held at 8:15 A.M. on July 26, 2018, in the Oil Conservation Division Hearing Room at 1220 South St. Francis, Santa Fe, New Mexico, before an examiner duly appointed for the hearing. If you are an individual with a disability who is in need of a reader, amplifier, qualified sign language interpreter, or any other form of auxiliary aid or service to attend or participate in the hearing, please contact: Florene Davidson at 505-476-3458 or through the New Mexico Relay Network, 1-800-659-1779 by July 16, 2018. Public documents, including the agenda and minutes, can be provided in various accessible forms. Please contact Florene Davidson if a summary or other type of accessible form is needed.

STATE OF NEW MEXICO TO:
All named parties and persons
having any right, title, interest
or claim in the following case
and notice to the public.

(NOTE: All land descriptions herein refer to the New Mexico Principal Meridian whether or not so stated.)

To: All offset owners, overriding royalty interest, and pooled parties, including: Thomas A. Galles Living Trust, et al.; Donald G. Galles, his heirs and devisees; Santa Elena Minerals IV LP; Babe Development LLC; Joyco Investments, LLC; Sue Hanson McBride, her heirs and devisees; Julie Scott McBride, her heirs and devisees; Douglas Ladson McBride, III, his heirs and devisees; Philip L. White, his heirs and devisees; First Roswell Company; Danite Corporation; Manix Energy, Ltd; Manix Royalty, Ltd; Madison M. Hinkle, her heirs and devisees; Morris E. Schertz, his heirs and devisees; Princess Properties, LLC; Rolla R. Hinkle, II, his heirs and devisees; Marjorie Woodul Hinkle, her heirs and devisees; Estate of Lawrence T. Eastes, his heirs and devisees; Estate of Ursula Eastes, her heirs and devisees; First National Bank and Trust Company of Okmulgee, Oklahoma, Trustee for Patricia Boyle Young Management Trust; Richard D. Jones, Jr., his heirs and devisees; Equity Trust Company, Custodian f/b/o Robert Donald Trachta, IRA; Malaga Royalty, LLC; Thompson Family Trust; Patrick S. Hagood, his heirs and devisees; KCR Investments Inc.; RSC Resources, L.P.; Peregrine Production, LLC; Runaway Enterprises LLC; Irma Leota Davis, her heirs and devisees; Vergil Wesly Hopp, his heirs and devisees; PANSam Trust; Cathy and Linde Taylor, their heirs and devisees; Peak 9 Production Company; Good Earth Minerals, LLC; Matlock Minerals Ltd Co; Hanson McBride Petroleum Company; Schramm 2006 Family Trust; Living Trust of Glen R. Gentile; Robert Erle Payne, his heirs and devisees; Carol Wright Bailey, her heirs and devisees; Shelley Wright Hickman, her heirs and devisees; Chevron USA Inc; Pure Energy Group Inc.; Magnum Hunter Production, Inc.; COG Production LLC; Childress Royalty Company; Penroc Oil Corp; McBride Oil & Gas Corporation; Estate of Miriam M. Beecherl, her heirs and devisees; Estate of Louis Arthur Beecherl, his heirs and devisees; C.A. McDaniel, his heirs and devisees; Estate of Chiara D. McDaniel, her heirs and devisees; Elliott Hall Co UT LP; Elliott Industries LP; Apache Corporation; Chisos, Ltd.; TXO Production Corp.; Petco Limited; Ibex Partnership; Black Shale Minerals, LLC; WJ & Marjorie Weaver, their heirs and devisees; Bowles Family Royalty; Carol D. Trammell Revocable Trust; Leonard Resources Investment; Bank of Amercia, Trustee Anne McCurdy Cunningham GST; Gladys Shannon, her heirs and devisees; Escondido Oil & Gas LLC; Montego Capital Fund 3 Ltd; PD III Exploration Ltd; Merih Energy LLC; Lestark Investments LP; Energex LLC; Wilma Diane Harvey GST Exempt Trust; Wendy G. Clay GST Exempt Trust; Ronda Fellingham GST Exempt Trust; Larry Bearden GST Exempt Trust; NILO Operating Company; Ascent Energy, LLC; Bopco, L.P.; BTA Oil Producers, LLC; Caza Operating, LLC; Chis-

holm Energy Operating, LLC; Cimarex Energy Co.; Cimarex Energy Co. of Colorado; COG Operating LLC; Devon Energy Production Company, LP; EOG Resources, Inc.; EOG Y Resources, Inc.; JKM Energy, LLC; Kaiser-Francis Oil Co; Legacy Reserves Operating, LP; Marathon Oil Permian LLC; Matador Production Company; Mewbourne Oil Co; Murchison Oil & Gas Inc; Oxy USA Inc; Oxy USA Limited Partnership; Pogo Oil & Gas Operating Inc; Proven Petroleum, Inc.; RKI Exploration & Production, LLC; Rockcliff Operating New Mexico LLC; Tap Rock Operating, LLC; Titus Oil & Gas, LLC; XTO Energy, Inc.

Case No. 16340: Application of ConocoPhillips Company for Approval of the Zia Hills BC/WC Unit; Contraction of the Jennings Upper Bone Spring Shale Pool, the Purple Sage-Wolfcamp Gas Pool and the WC-025 G-08 S263205N Upper Wolfcamp Pool; and for Creation of Wildcat Bone Spring and Wolfcamp Oil Pools for the Unit Area, Lea and Eddy Counties, New Mexico. Applicant seeks an order (1) approving the Zia Hills BS/WC Unit; (2) contracting the Jennings; Upper Bone Spring Shale Pool (Pool Code 97838), the Purple Sage-Wolfcamp Gas Pool (98220) and the WC-025 G-08 S263205N; Upper Wolfcamp Pool (98065) from the interior boundary of the Unit Area; and (3) creating wildcat Bone Spring and Wolfcamp oil pools to cover the Bone Spring and Wolfcamp formations, respectively, within the Unit Area. The proposed Unit Area consists of approximately 13,863.35 acres of the following Federal and State lands situated in Lea and Eddy Counties, New Mexico:

TOWNSHIP 26 SOUTH, RANGE 31 EAST, N.M.P.M., EDDY COUNTY

Section 12: SW/4
 Section 13: All
 Section 14: All
 Section 23: All
 Section 24: All
 Section 25: All
 Section 26: All
 Section 27: All
 Section 34: All
 Section 35: All
 Section 36: All

TOWNSHIP 26 SOUTH, RANGE 32 EAST, N.M.P.M., LEA COUNTY

Section 7: S/2
 Section 17: All
 Section 18: All
 Section 19: All
 Section 20: All
 Section 25: All
 Section 26: All
 Section 27: All
 Section 28: All
 Section 29: All
 Section 30: All
 Section 31: All
 Section 32: All
 Section 33: All
 Section 34: All
 Section 35: All
 Section 36: All

The proposed unitized interval consists of the Bone Spring and Wolfcamp formations described as the stratigraphic equivalent of below the base of the Brushy Canyon formation at a measured depth of 7,678 feet down to the stratigraphic equivalent of to the top of the Cisco formation at a measured depth of 14,050 feet as encountered in the Stampede 27 1M (API No. 30-015-42118) and the State GR 1 (API No. 30-025-26785). The subject acreage is located approximately 36 miles west of Jal, New Mexico.

**STATE OF NEW MEXICO
ENERGY, MINERALS AND NATURAL
RESOURCES DEPARTMENT
OIL CONSERVATION DIVISION
SANTA FE, NEW MEXICO**

The State of New Mexico through its Oil Conservation Division hereby gives notice pursuant to law and the Rules and Regulations of the Division of the following public hearing to be held at 8:15 A.M. on **July 26, 2018**, in the Oil Conservation Division Hearing Room at 1220 South St. Francis, Santa Fe, New Mexico, before an examiner duly appoint for the hearing. If you are an individual with a disability who is in need of a reader, amplifier, qualified sign language interpreter, or any other form of auxiliary aid or service to attend or participate in the hearing, please contact: Florene Davidson at 505-476-3458 or through the New Mexico Relay Network, 1-800-659-1779 by **July 16, 2018**. Public documents, including the agenda and minutes, can be provided in various accessible forms. Please contact Florene Davidson if a summary or other type of accessible form is needed.

STATE OF NEW MEXICO TO:

**All named parties and persons
having any right, title, interest
or claim in the following case
and notice to the public.**

(NOTE: All land descriptions herein refer to the New Mexico Principal Meridian whether or not so stated.)

To:All offset owners, overriding royalty interest, and pooled parties, including: Thomas A. Galles Living Trust, et al.; Donald G. Galles, his heirs and devisees; Santa Elena Minerals IV LP; Babe Development LLC; Joyco Investments, LLC; Sue Hanson McBride, her heirs and devisees; Julie Scott McBride, her heirs and devisees; Douglas Ladson McBride, III, his heirs and devisees; Philip L. White, his heirs and devisees; First Roswell Company; Danite Corporation; Manix Energy, Ltd; Manix Royalty, Ltd; Madison M. Hinkle, her heirs and devisees; Morris E. Schertz, his heirs and devisees; Princess Properties, LLC; Rolla R. Hinkle, II, his heirs and devisees; Marjorie Woodul Hinkle, her heirs and devisees; Estate of Lawrence T. Eastes, his heirs and devisees; Estate of Ursula Eastes, her heirs and devisees; First National Bank and Trust Company of Okmulgee, Oklahoma, Trustee for Patricia Boyle Young Management Trust; Richard D. Jones, Jr., his heirs and devisees; Equity Trust Company, Custodian f/b/o Robert Donald Trachta, IRA; Malaga Royalty, LLC; Thompson Family Trust; Patrick S. Hagood, his heirs and devisees; KCR Investments Inc.; RSC Resources, L.P.; Peregrine Production, LLC; Runaway Enterprises LLC; Irma Leota Davis, her heirs and devisees; Vergil Westy Hopp, his heirs and devisees; PANSam Trust; Cathy and Linde Taylor, their heirs and devisees; Peak 9 Production Company; Good Earth Minerals, LLC; Matlock Minerals Ltd Co; Hanson McBride Petroleum Company; Schramm 2006 Family Trust; Living Trust of Glen R. Gentile; Robert Erle Payne, his heirs and devisees; Carol Wright Bailey, her heirs and devisees; Shelley Wright Hickman, her heirs and devisees; Chevron USA Inc; Pure Energy Group Inc.; Magnum Hunter Production, Inc.; COG Production LLC; Childress Royalty Company; Penroc Oil Corp; McBride Oil & Gas Corporation; Estate of Miriam M. Beecherl, her heirs and devisees; Estate of Louis Arthur Beecherl, his heirs and devisees; C.A. McDaniel, his heirs and devisees; Estate of Chiara D. McDaniel, her heirs and devisees; Elliott Hall Co UT LP; Elliott Industries LP; Apache Corporation; Chisos, Ltd.; TXO Production Corp.; Petco Limited; Ibox Partnership; Black Shale Minerals, LLC; WJ & Marjorie Weaver, their heirs and devisees; Bowles Family Royalty; Carol D. Trammell Revocable Trust; Leonard Resources Investment; Bank of America, Trustee Anne McCurdy Cunningham GST; Gladys Shannon, her heirs and devisees; Escondido Oil & Gas LLC; Montego Capital Fund 3 Ltd; PD III Exploration Ltd; Merlih Energy LLC; Lestark Investments LP; Energex LLC; Wilma Diane Harvey GST Exempt Trust; Wendy G. Clay GST Exempt Trust; Ronda Fellingham GST Exempt Trust; Larry Bearden GST Exempt Trust; NILO Operating Company; Ascent Energy, LLC; Bopco, L.P.; BTA Oil Producers, LLC; Caza Operating, LLC; Chis-

holm Energy Operating, LLC; Cimarex Energy Co.; Cimarex Energy Co. of Colorado; COG Operating LLC; Devon Energy Production Company, LP; EOG Resources, Inc.; EOG Y Resources, Inc.; JKM Energy, LLC; Kaiser-Francis Oil Co; Legacy Reserves Operating, LP; Marathon Oil Permian LLC; Matador Production Company; Mewbourne Oil Co; Murchison Oil & Gas Inc; Oxy USA Inc; Oxy USA Limited Partnership; Pogo Oil & Gas Operating Inc; Proven Petroleum, Inc.; RKI Exploration & Production, LLC; Rockcliff Operating New Mexico LLC; Tap Rock Operating, LLC; Titus Oil & Gas, LLC; XTO Energy, Inc.

Case No. 16340: Application of ConocoPhillips Company for Approval of the Zia Hills BC/WC Unit; Contraction of the Jennings Upper Bone Spring Shale Pool, the Purple Sage-Wolfcamp Gas Pool and the WC-025 G-08 S263205N Upper Wolfcamp Pool; and for Creation of Wildcat Bone Spring and Wolfcamp Oil Pools for the Unit Area, Lea and Eddy Counties, New Mexico. Applicant seeks an order (1) approving the Zia Hills BS/WC Unit; (2) contracting the Jennings Upper Bone Spring Shale Pool (Pool Code 97838), the Purple Sage-Wolfcamp Gas Pool (98220) and the WC-025 G-08 S263205N; Upper Wolfcamp Pool (98065) from the interior boundary of the Unit Area; and (3) creating wildcat Bone Spring and Wolfcamp oil pools to cover the Bone Spring and Wolfcamp formations, respectively, within the Unit Area. The proposed Unit Area consists of approximately 13,863.35 acres of the following Federal and State lands situated in Lea and Eddy Counties, New Mexico:

TOWNSHIP 26 SOUTH, RANGE 31 EAST, N.M.P.M., EDDY COUNTY

Section 12: SW/4
 Section 13: All
 Section 14: All
 Section 23: All
 Section 24: All
 Section 25: All
 Section 26: All
 Section 27: All
 Section 34: All
 Section 35: All
 Section 36: All

TOWNSHIP 26 SOUTH, RANGE 32 EAST, N.M.P.M., LEA COUNTY

Section 7: S/2
 Section 17: All
 Section 18: All
 Section 19: All
 Section 20: All
 Section 25: All
 Section 26: All
 Section 27: All
 Section 28: All
 Section 29: All
 Section 30: All
 Section 31: All
 Section 32: All
 Section 33: All
 Section 34: All
 Section 35: All
 Section 36: All

The proposed unitized interval consists of the Bone Spring and Wolfcamp formations described as the stratigraphic equivalent of below the base of the Brushy Canyon formation at a measured depth of 7,678 feet down to the stratigraphic equivalent of to the top of the Cisco formation at a measured depth of 14,050 feet as encountered in the Starpede 27 1M (API No. 30-015-42118) and the State CIR 1 (API No. 30-025-26785). The subject acreage is located approximately 36 miles west of Jal, New Mexico.