

**BEFORE THE OIL CONSERVATION DIVISION  
EXAMINER HEARING APRIL 4, 2019**

**CASE NO. 20356**

*SAN JUAN 28-6 UNIT 186*

**SAN JUAN & RIO ARRIBA COUNTIES, NEW MEXICO**



**STATE OF NEW MEXICO  
DEPARTMENT OF ENERGY, MINERALS AND NATURAL RESOURCES  
OIL CONSERVATION DIVISION**

**APPLICATION OF HILCORP ENERGY  
COMPANY FOR AN EXCEPTION TO THE  
WELL DENSITY REQUIREMENTS OF THE  
SPECIAL RULES AND REGULATIONS FOR  
THE BLANCO-MESAVERDE GAS POOL,  
RIO ARriba COUNTY, NEW MEXICO.**

**CASE NO. 20356**

**AFFIDAVIT OF CHARLES CREEKMORE IN SUPPORT OF CASE NO. 20356**

I, Charles Creekmore, being of lawful age and duly sworn, declare as follows:

1. My name is Charles Creekmore. I work for Hilcorp Energy Company ("Hilcorp") as a Landman.
2. I have previously testified before the New Mexico Oil Conservation Division as an expert witness in petroleum land matters. My credentials as a petroleum landman have been accepted by the Division and made a matter of record.
3. I am familiar with the application filed by Hilcorp in this case, and I am familiar with the status of the lands in the subject areas.
4. None of the affected parties in this case has indicated opposition, and therefore I do not expect any opposition at the hearing.
5. Hilcorp seeks an exception to the well density requirements of Rule I.B of the Special Rules and Regulations of the Blanco-Mesaverde Gas Pool to permit it to complete and simultaneously produce three Mesaverde gas wells in the same quarter section for a total of five Mesaverde gas wells within the same standard 320-acre, more or less, spacing and proration unit.

6. The Blanco-Mesaverde Gas Pool is governed by Special Rules and Regulations which provide for 320-acre spacing and proration units on which as many as four wells may be drilled. The Special Rules therefore limit the number of wells in a spacing unit to four and the number of wells in a half section within a spacing unit to two. The Special Rules also provide that well density exceptions can be approved only after notice and hearing.

7. Hilcorp is the operator of a standard 320-acre, more or less, spacing and proration unit in the Blanco-Mesaverde Gas Pool comprised of the E/2 of Section 6, Township 27 North, Range 6 West, Rio Arriba County, New Mexico, in which the following four wells are currently completed and producing:

- a. San Juan 28-6 Unit 36 Well (API No. 30-039-07211) Sec. 6, T27N, R6W (Unit B);
- b. San Juan 28-6 Unit 135M Well (API No. 30-039-25628), Sec. 6, T27N, R6W (Unit I);
- c. San Juan 28-6 Unit 186N Well (API No. 30-039-29329), Sec. 6, T27N, R6W (Unit A); and
- d. San Juan 28-6 Unit 135N Well (API No. 30-039-30621), Sec. 6, T27N, R6W, with a surface location in Unit I and a bottom-hole location in Unit J.

8. Hilcorp proposes to simultaneously dedicate and produce the following well within the same standard spacing and proration unit, at the following location:

- a. **San Juan 28-6 Unit 186 Well** (API No. 30-039-20582), Sec. 6, T27N, R6W (Unit H).

9. This will be the fifth well within the same spacing unit with three wells in the same quarter section, exceeding well density limits imposed by the Special Rules.

10. Hilcorp therefore requests that the Division enter an order granting an exception to the well density requirements of Rule 1.B of the Special Rules and Regulations of the Blanco-Mesaverde Pool to authorize Hilcorp to simultaneously dedicate and produce the **San Juan 28-6 Unit 186 Well** (API No. 30-039-20582) within the E/2 of Section 6, Township 27 North, Range 6 West, permitting the total number of wells dedicated and producing within this spacing and proration unit to five, with three wells in the same quarter section.

11. The proposed simultaneous dedication of the **San Juan 28-6 Unit 186 Well**, which is currently producing in the Dakota formation, within the Blanco-Mesaverde is part of Hilcorp's strategy to use existing wells completed in other zones to economically target development of incremental Mesaverde gas reserves in areas where there is not adequate gas drainage.

12. The Division has pre-approved downhole commingling the Dakota formation with the Blanco-Mesaverde Gas Pool.

13. Pursuant to the Special Rules and Division precedent, Hilcorp provided notice to all Division-designated operators in offsetting 320-acre spacing units. Where Hilcorp is the operator, Hilcorp identified all working interest owners in offsetting spacing units as affected parties requiring notice. In some offsetting spacing units, Hilcorp owns 100% of the working interest, in which case there are no affected parties to notice.

14. **Exhibit A-1** is an overview map identifying the location of the subject Blanco-Mesaverde Gas Pool spacing unit, in the green outline, within the E/2 of Section 6, Township 27 North, Range 6 West, to which the well will be simultaneously dedicated.

15. **Exhibit A-1** also identifies the locations of the existing Mesaverde wells as gray circles, as well as the **San Juan 28-6 Unit 186 Well** as a gray triangle.

16. Exhibit A-1 also depicts the notice area comprised of the offsetting spacing units, which is the area within the red dashed line surrounding the subject spacing unit outlined in green. In this case, Hilcorp is the operator of the offsetting spacing units within the notice area.

17. **Exhibit A-2** identifies the affected parties within the offsetting spacing units who are required to be noticed. I provided a list of all affected parties requiring notice to Holland & Hart LLP. All parties were locatable.

18. To the best of my knowledge, the addresses used to provide notice are valid and correct addresses which have been recently used by Hilcorp and at which mail has been received by the notice parties.


19. Exhibits A-1 and A-2 were prepared by me or under my direction and supervision.

FURTHER AFFIANT SAYETH NAUGHT.

  
Charles Creekmore

STATE OF TEXAS                     )  
COUNTY OF HARRIS             )

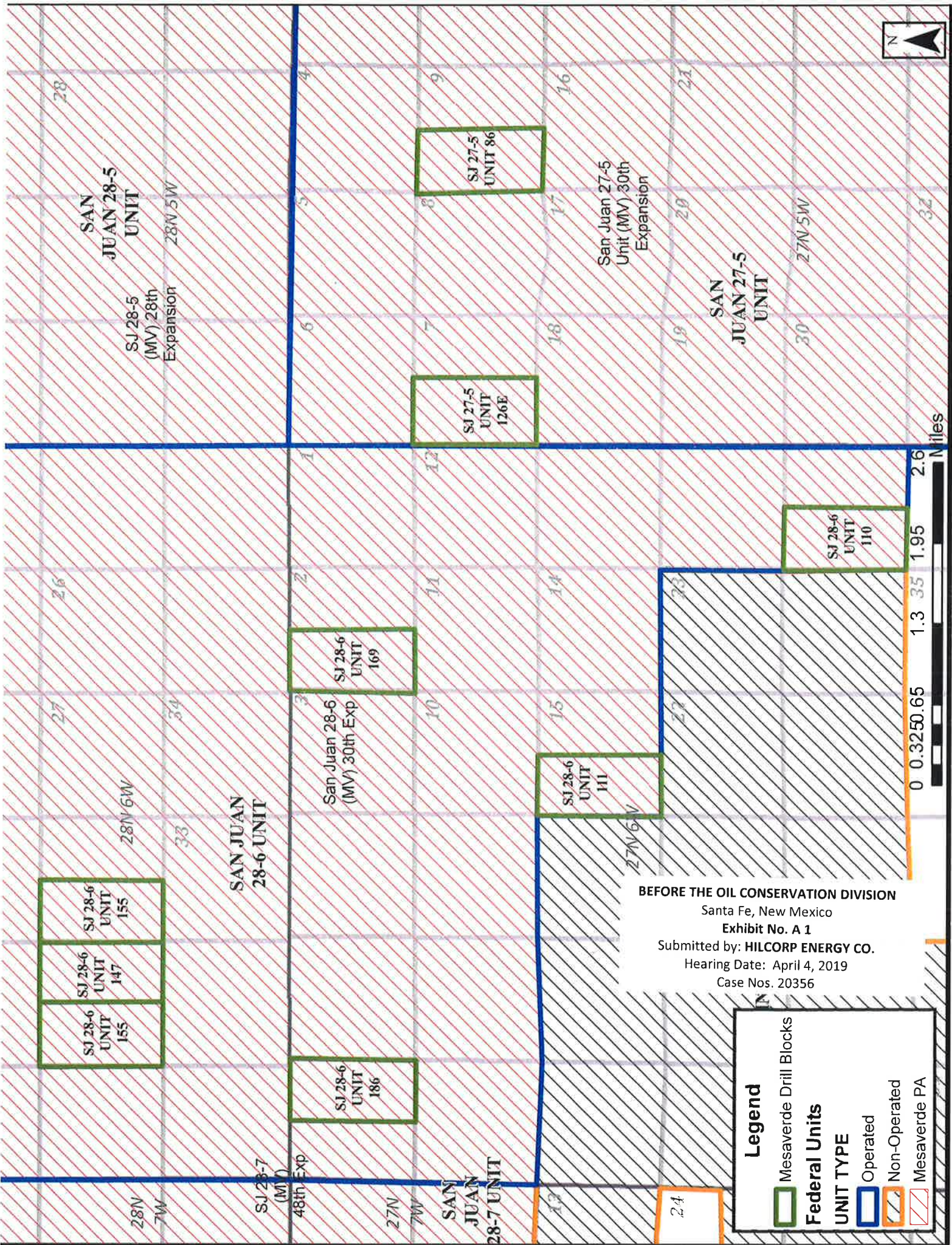
SUBSCRIBED and SWORN to before me this 2nd day of April, 2019 by  
Charles Creekmore.

  
NOTARY PUBLIC

My Commission Expires:







BEFORE THE OIL CONSERVATION DIVISION  
Santa Fe, New Mexico  
Exhibit No. A 1  
Submitted by: HILCORP ENERGY CO.  
Hearing Date: April 4, 2019  
Case Nos. 20356

Mesaverde Drill Blocks

Federal Units

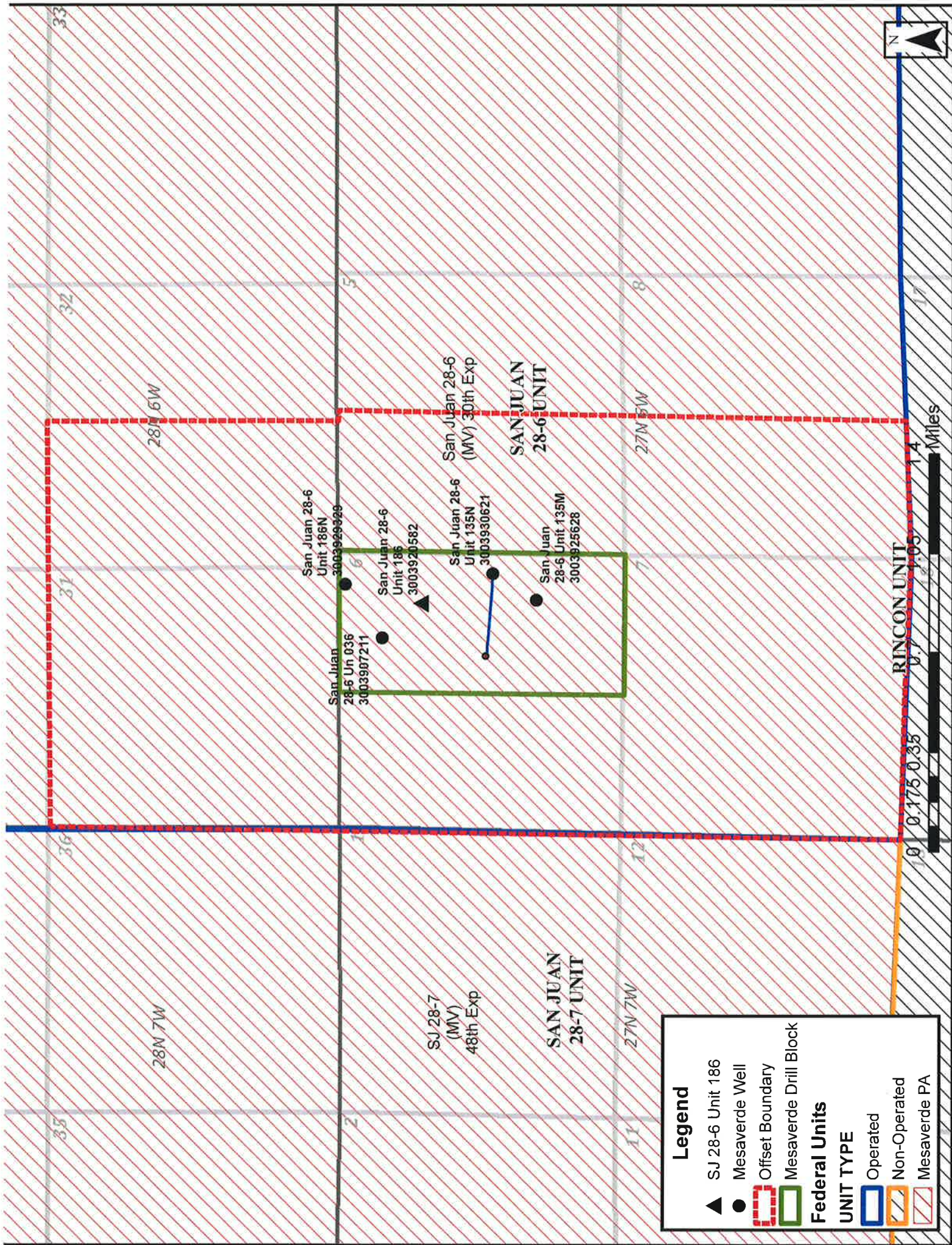
UNIT TYPE

Operated

Non-Operated

Mesaverde PA













March 15, 2019

**VIA CERTIFIED MAIL**  
**CERTIFIED RECEIPT REQUESTED**

**TO: AFFECTED PARTIES**

**Re: Application of Hilcorp Energy Company for an Exception to the Well Density Requirements of the Special Rules and Regulations of the Blanco-Mesaverde Gas Pool, Rio Arriba County, New Mexico.**

Ladies & Gentlemen:

This letter is to advise you that Hilcorp Energy Company has filed the enclosed application with the New Mexico Oil Conservation Division. A hearing has been requested before a Division Examiner on April 4, 2019 and the status of the hearing can be monitored through the Division's website at <http://www.emnrd.state.nm.us/ocd/>. Division hearings will commence at 8:15 a.m. in Porter Hall at the Oil Conservation Division's Santa Fe Offices located at 1220 South Saint Francis Drive, Santa Fe, New Mexico 87505. You are not required to attend this hearing, but as an owner of an interest that may be affected by this application, you may appear and present testimony. Failure to appear at that time and become a party of record will preclude you from challenging the matter at a later date.

Parties appearing in cases are required by Division Rule 19.15.4.13.B to file a Pre-hearing Statement four business days in advance of a scheduled hearing. This statement must be filed at the Division's Santa Fe office at the above specified address and should include: the names of the parties and their attorneys; a concise statement of the case; the names of all witnesses the party will call to testify at the hearing; the approximate time the party will need to present its case; and identification of any procedural matters that are to be resolved prior to the hearing.

If you have any questions about this matter, please contact Brad Pearson at (713) 289-2793.

Sincerely,

Adam G. Rankin  
**ATTORNEY FOR HILCORP ENERGY COMPANY**



## Shipment Confirmation Acceptance Notice

### A. Mailer Action

**Note to Mailer:** The labels and volume associated to this form online, **must** match the labeled packages being presented to the USPS® employee with this form.

HEC 28-6 186 Unit  
CM# 93904.0003  
Notice List for 20190404 Docket

Shipment Date: 03/14/2019

Shipped From:

Name: HOLLAND & HART LLP

Address: 110 N GUADALUPE ST # 1

City: SANTA FE

State: NM ZIP+4® 87501

Type of Mail	Volume
Priority Mail Express®	
Priority Mail®	0
First-Class Package Service®	
Returns	
International*	
Other	29
Total	29

\*Start time for products with service guarantees will begin when mail arrives at the local Post Office™ and items receive individual processing and acceptance scans.

### B. USPS Action

Note to RSS Clerk:

1. Home screen > Mailing/Shipping > More
2. Select Shipment Confirm
3. Scan or enter the barcode/label number from PS Form 5630
4. Confirm the volume count message by selecting Yes or No
5. Select Pay and End Visit to complete transaction

USPS EMPLOYEE: Please scan upon pickup or receipt of mail.  
Leave form with customer or in customer's mail receptacle.

USPS SCAN AT ACCEPTANCE



9275 0901 1935 6200 0013 2694 93







Firm Mailing Book For Accountable Mail

Name and Address of Sender Holland & Hart LLP 110 N Guadalupe St # 1 Santa Fe NM 87501		Check type of mail or service <input type="checkbox"/> Adult Signature Required <input type="checkbox"/> Adult Signature Restricted Delivery <input checked="" type="checkbox"/> Certified Mail <input type="checkbox"/> Certified Mail Restricted Delivery <input type="checkbox"/> Collect on Delivery (COD) <input type="checkbox"/> Insured Mail <input type="checkbox"/> Priority Mail		Priority Mail Express <input type="checkbox"/> Registered Mail <input type="checkbox"/> Return Receipt for Merchandise <input type="checkbox"/> Signature Confirmation <input type="checkbox"/> Signature Confirmation Restricted Delivery												
USPS Tracking/Article Number		Addressee (Name, Street, City, State, & ZIP Code™)		Affix Stamp Here (if issued as an international certificate of mailing or for additional copies of this receipt). Postmark with Date of Receipt.												
1. 9214 8901 9403 8380 1100 94		BP AMERICA PRODUCTION COMPANY PO BOX 848103 DALLAS TX 75284		Postage	(Extra Service) Fee	Handling Charge	Actual Value if Registered	Insured Value	Due Sender if COD	ASR Fee	ASRD Fee	RD Fee	RR Fee	SC Fee	SCRD Fee	SH Fee
				0.65	3.50								1.60			
2. 9214 8901 9403 8380 1101 00		CAROLYN BEAMON TILLEY 5225 PRESTON HAVEN DALLAS TX 75229		0.65	3.50								1.60			
3. 9214 8901 9403 8380 1101 17		CB LIFELINE PARTNERSHIP 5225 PRESTON HAVEN DR DALLAS TX 75229		0.65	3.50								1.60			
4. 9214 8901 9403 8380 1101 24		CHARLES W GAY PO BOX 291445 KERRVILLE TX 78029		0.65	3.50								1.60			
5. 9214 8901 9403 8380 1101 31		CLAUDIA MARCIA LUNDELL GILMER 723 W UNIVERSITY AVE STE 300-371 GEORGETOWN TX 78626		0.65	3.50								1.60			
6. 9214 8901 9403 8380 1101 48		GROSS TIMBERS ENERGY LLC C/O DRILLINGINFO MAIL PO BOX 161987 AUSTIN TX 78716		0.65	3.50								1.60			
7. 9214 8901 9403 8380 1101 55		ENDURING RESOURCES IV LLC 1050 17TH STREET SUITE 2500 DENVER CO 80265		0.65	3.50								1.60			
8. 9214 8901 9403 8380 1101 62		Federal Indian Minerals Office Attn: Maureen Joe 6251 College Blvd Suite B Farmington NM 87402		0.65	3.50								1.60			
Total Number of Pieces Listed by Sender 29		Total Number of Pieces Received at Post Office														
Postmaster, Per (Name of receiving employee)																



Firm Mailing Book For Accountable Mail

Name and Address of Sender Holland & Hart LLP 110 N Guadalupe St # 1 Santa Fe NM 87501		Check type of mail or service <input type="checkbox"/> Adult Signature Required <input type="checkbox"/> Adult Signature Restricted Delivery <input checked="" type="checkbox"/> Certified Mail <input type="checkbox"/> Certified Mail Restricted Delivery <input type="checkbox"/> Collect on Delivery (COD) <input type="checkbox"/> Insured Mail <input type="checkbox"/> Priority Mail <input type="checkbox"/> Priority Mail Express <input type="checkbox"/> Registered Mail <input type="checkbox"/> Return Receipt for Merchandise <input type="checkbox"/> Signature Confirmation <input type="checkbox"/> Signature Confirmation Restricted Delivery										Affix Stamp Here (if issued as an international certificate of mailing or for additional copies of this receipt). Postmark with Date of Receipt.													
USPS Tracking/Article Number		Addressee (Name, Street, City, State, & ZIP Code™)										Postage	(Extra Service) Fee	Handling Charge	Actual Value if Registered	Insured Value	Due Sender if COD	ASR Fee	ASRD Fee	RD Fee	RR Fee	SC Fee	SCRD Fee	SH Fee	
9. 9214 8901 9403 8380 1101 79		HARRINGTON ENERGY RESOURCES LP A NM LP HARRINGTON SAN JUAN LLC GP PO BOX 219119 KANSAS CITY MO 64121										0.65	3.50								1.60				
10. 9214 8901 9403 8380 1101 86		HARRINGTON SOUTHWEST ENERGY LP A NM LP HARRINGTON SAN JUAN LLC GP PO BOX 219119 KANSAS CITY MO 64121										0.65	3.50								1.60				
11. 9214 8901 9403 8380 1101 93		Huerfano Chapter House Attn: Larry Bonney 535 CR7150 Bloomfield NM 87413										0.65	3.50								1.60				
12. 9214 8901 9403 8380 1102 09		J&M PAYMOND LTD PO BOX 291445 KERRVILLE TX 78029										0.65	3.50												
13. 9214 8901 9403 8380 1102 16		JAMES R BEAMON 6140 HWY 6 SUITE 154 MISSOURI CITY TX 77459										0.65	3.50												
14. 9214 8901 9403 8380 1102 23		Jicanilla Agency BIA Attn: Kurt Sandoval PO BOX 167 Dulce NM 87528										0.65	3.50												
15. 9214 8901 9403 8380 1102 30		Jicanilla Oil & Gas Administration Attn: Dir Guillermo DeHerrera Dulce Rock Road #6 Dulce NM 87528										0.65	3.50												
16. 9214 8901 9403 8380 1102 47		LINDA JEANNE LUNDELL LINDSEY PO BOX 631585 NACOGDOCHES TX 75963										0.65	3.50												
Total Number of Pieces Listed by Sender 29		Postmaster, Per (Name of receiving employee)																							





Firm Mailing Book For Accountable Mail

Name and Address of Sender  Holland & Hart LLP 110 N Guadalupe St # 1 Santa Fe NM 87501		Check type of mail or service <input type="checkbox"/> Adult Signature Required <input type="checkbox"/> Adult Signature Restricted Delivery <input checked="" type="checkbox"/> Certified Mail <input type="checkbox"/> Certified Mail Restricted Delivery <input type="checkbox"/> Collect on Delivery (COD) <input type="checkbox"/> Insured Mail <input type="checkbox"/> Priority Mail <input type="checkbox"/> Priority Mail Express <input type="checkbox"/> Registered Mail <input type="checkbox"/> Return Receipt for Merchandise <input type="checkbox"/> Signature Confirmation <input type="checkbox"/> Signature Confirmation Restricted Delivery		Affix Stamp Here (if issued as an international certificate of mailing or for additional copies of this receipt). Postmark with Date of Receipt.													
USPS Tracking/Article Number		Addressee (Name, Street, City, State, & ZIP Code™)		Postage	(Extra Service) Fee	Handling Charge	Actual Value if Registered	Insured Value	Due Sender if COD	ASR Fee	ASRD Fee	RD Fee	RR Fee	SC Fee	SCRD Fee	SH Fee	
17. 9214 8901 9403 8380 1102 54		LORRAYN GAY HACKER PO BOX 291445 KERRVILLE TX 78029		0.65	3.50	Handling Charge - if Registered and over \$50,000 in value							1.60				
18. 9214 8901 9403 8380 1102 61		Navajo Nation PO BOX 9000 Window Rock AZ 86515		0.65	3.50									1.60			
19. 9214 8901 9403 8380 1102 78		New Mexico Bureau Of Land Management 6251 College Blvd Farmington NM 87402		0.65	3.50									1.60			
20. 9214 8901 9403 8380 1102 85		New Mexico State Land Office PO BOX 1148 Santa Fe NM 87504		0.65	3.50						Adult Signature Required	Adult Signature Restricted Delivery	Restricted Delivery	Return Receipt	Signature Confirmation	Signature Confirmation Restricted Delivery	Special Handling
21. 9214 8901 9403 8380 1102 92		OMIMEX PETROLEUM 7950 JOHN T WHITE ROAD FORT WORTH TX 76120		0.65	3.50									1.60			
22. 9214 8901 9403 8380 1103 08		PIONEER NATURAL RES USA INC Attn: KATHY NAVARRETE PO BOX 3178 MIDLAND TX 79702		0.65	3.50								1.60				
23. 9214 8901 9403 8380 1103 15		ROBERT E BEAMON III CO JAMES R BEAMON 6140 HWY 6 SUITE 154 MISSOURI CITY TX 77459		0.65	3.50								1.60				
24. 9214 8901 9403 8380 1103 22		ROBERT WALTER LUNDELL 2450 FONDREN STE 304 HOUSTON TX 77063		0.65	3.50								1.60				
Total Number of Pieces Listed by Sender 29		Total Number of Pieces Received at Post Office		Postmaster, Per (Name of receiving employee)													



# Firm Mailing Book For Accountable Mail

[illegible]



Recipient	Status
BP AMERICA PRODUCTION COMPANY PO BOX 848103 DALLAS TX 75284	Delivered Signature Received
CAROLYN BEAMON TILLEY 5225 PRESTON HAVEN DALLAS TX 75229	Delivered Signature Received
CB LIFELINE PARTNERSHIP 5225 PRESTON HAVEN DR DALLAS TX 75229	Delivered Signature Received
CHARLES W GAY PO BOX 291445 KERRVILLE TX 78029	Delivered Signature Received
CLAUDIA MARCIA LUNDELL GILMER 723 W UNIVERSITY AVE STE 300-371 GEORGETOWN TX 78626	Delivered Signature Received
CROSS TIMBERS ENERGY LLC C/O DRILLINGINFO MAIL PO BOX 161987 AUSTIN TX 78716	In-Transit
ENDURING RESOURCES IV LLC 1050 17TH STREET SUITE 2500 DENVER CO 80265	Delivered Signature Received
Federal Indian Minerals Office Attn: Maureen Joe 6251 College Blvd Suite B Farmington NM 87402	Delivered Signature Received
HARRINGTON ENERGY RESOURCES LP A NM LP HARRINGTON SAN JUAN LLC GP PO BOX 219119 KANSAS CITY MO 64121	Delivered Signature Received
HARRINGTON SOUTHWEST ENERGY LP A NM LP HARRINGTON SAN JUAN LLC GP PO BOX 219119 KANSAS CITY MO 64121	Delivered Signature Received
Huerfano Chapter House Attn: Lary Bonney 536 CR7150 Bloomfield NM 87413	In-Transit
J&M RAYMOND LTD PO BOX 291445 KERRVILLE TX 78029	Delivered Signature Received
JAMES R BEAMON 6140 HWY 6 SUITE 154 MISSOURI CITY TX 77459	Delivered Signature Received
Jicarilla Agency BIA Attn: Kurt Sandoval PO BOX 167 Dulce NM 87528	Delivered Signature Received
Jicarilla Oil & Gas Administration Attn Dir Guillermo DeHerrera Dulce Rock Road #6 Dulce NM 87528	Delivered Signature Received
LINDA JEANNE LUNDELL LINDSEY PO BOX 631565 NACOGDOCHES TX 75963	Delivered Signature Received
LORRAYN GAY HACKER PO BOX 291445 KERRVILLE TX 78029	Delivered Signature Received
Navajo Nation PO BOX 9000 Window Rock AZ 86515	Delivered Signature Received
New Mexico Bureau Of Land Management 6251 College Blvd Farmington NM 87402	Delivered Signature Received
New Mexico State Land Office PO BOX 1148 Santa Fe NM 87504	Delivered Signature Received
OMIMEX PETROLEUM 7950 JOHN T WHITE ROAD FORT WORTH TX 76120	In-Transit
PIONEER NATURAL RES USA INC Attn: KATHY NAVARRETE PO BOX 3178 MIDLAND TX 79702	Delivered Signature Received
ROBERT E BEAMON III C/O JAMES R BEAMON 6140 HWY 6 SUITE 154 MISSOURI CITY TX 77459	Delivered Signature Received
ROBERT WALTER LUNDELL 2450 FONDREN STE 304 HOUSTON TX 77063	Delivered Signature Received
SHARON BEAMON BURNS 200 BISCAYNE BOULEVARD WAY APT 3411 MIAMI FL 33131	Delivered Signature Received
SILVERADO OIL & GAS LLP PO BOX 52308 TULSA OK 74152	Delivered Signature Received
SUSAN BEAMON PORTER 319 KNIPP FOREST HOUSTON TX 77024	Delivered Signature Received
T H MCELVAIN OIL & GAS LLLP 511 16TH STREET SUITE 700 DENVER CO 80202	Delivered Signature Received
TAMACAM LLC JAMES M RAYMOND AFENT & AIF PO BOX 291445 KERRVILLE TX 78029	Delivered Signature Received

20356

# Affidavit of Publication

State of New Mexico

County of Rio Arriba

I, Robert Trapp, being first duly sworn, declare and say I am the publisher of the Rio Grande SUN, a weekly newspaper published in the English language and having a general circulation in the County of Rio Arriba, State of New Mexico, and being a newspaper duly qualified to publish legal notices and advertisements under the provisions of Chapter 167 of the Session Laws of 1937. The publication, a copy of which is hereto attached, was published in said paper once each week for

## Publisher's Bill

181 lines one time at \$120.70

       lines        times at       

Affidavit \$5.00

Subtotal \$131.70

Tax \$11.77

Total \$143.47

1 consecutive weeks and on the same day of each week in the regular issue of the paper during the time of publication and the notice was published in the newspaper proper, and not in any supplement. The first publication being on the

21 day of March, 2019

and the last publication on the 21 day of

March, 2019 payment for said advertisement has been duly made, or assessed as court costs. The undersigned has personal knowledge of the matters and things set forth in this affidavit.

Maria G Chavez  
Publisher

Subscribed and sworn to before me this 21


day of March A.D. 2019

Payment received at Rio Grande SUN

Date March 18, 2019

By [Signature]

[Signature]  
Maria G. Chavez/Notary Public  
My commission expires 21 October 2020





**STATE OF  
NEW MEXICO  
ENERGY, MINERALS  
AND NATURAL  
RESOURCES  
DEPARTMENT  
OIL CONSERVATION  
DIVISION  
SANTA FE,  
NEW MEXICO**

The State of New Mexico through its Oil Conservation Division hereby gives notice pursuant to law and the Rules and Regulations of the Division of the following public hearing to be held at 8:15 A.M. on **April 4, 2019**, in the Oil Conservation Division Hearing Room at 1220 South St. Francis, Santa Fe, New Mexico, before an examiner duly appoint for the hearing. If you are an individual with a disability who is in need of a reader, amplifier, qualified sign language interpreter, or any other form of auxiliary aid or service to attend or participate in the hearing, please contact: Florene Davidson at 505-476-3458 or through the New Mexico Relay Network, 1-800-659-1779 by **March 25, 2019**. Public documents, including the agenda and minutes, can be provided in various accessible forms. Please contact Florene Davidson if a summary or other type of accessible form is needed.

**STATE OF  
NEW MEXICO TO:**  
**All named parties and  
persons having any  
right, title, interest or  
claim in the following  
case and notice to the  
public.**

(NOTE: All land descriptions herein refer to the New Mexico Principal Meridian whether or not so stated.)

**TO: ALL WORKING INTEREST OWNERS IN THE SUBJECT SPACING UNIT AND OFFSETTING OPERATORS OR LEASED MINERAL INTEREST OWNERS, INCLUDING: SILVERADO OIL & GAS LLP; PION-**

**EER NATURAL RES  
USA INC; BP AMERICA  
PRODUCTION COM-  
PANY; JAMES R. BEA-  
MON, HIS HEIRS AND  
DEVISEES; ROBERT  
WALTER LUNDELL, HIS  
HEIRS AND DEVISEES;  
SHARON BEAMON  
BURNS, HER HEIRS  
AND DEVISEES; SUSAN  
BEAMON PORTER, HER  
HEIRS AND DEVISEES;  
OMIMEX PETROLEUM;  
HARRINGTON ENERGY  
RESOURCES LP, HAR-  
RINGTON SAN JUAN  
LLC GP; HARRINGTON  
SOUTHWEST ENERGY  
LP, HARRINGTON SAN  
JUAN LLC GP; LINDA  
JEANNE LUNDELL  
LINDSEY, HER HEIRS  
AND DEVISEES;  
CLAUDIA MARCIA LUN-  
DELL GILMER, HER  
HEIRS AND DEVISEES;  
CAROLYN BEAMON  
TILLEY, HER HEIRS  
AND DEVISEES; CB  
LIFELINE PARTNER-  
SHIP; ROBERT E. BEA-  
MON, III c/o JAMES R.  
BEAMON, HIS HEIRS  
AND DEVISEES; CROSS  
TIMBERS ENERGY LLC  
c/o DRILLINGINFO  
MAIL; T. H. MCELVAIN  
OIL & GAS LLLP;  
TAMACAM LLC c/o  
JAMES M. RAYMOND  
AFENT & AIF; LOR-  
RAYN GAY HACKER,  
HER HEIRS AND DE-  
VISEES; J&M RAY-  
MOND LTD, RAYMOND  
& SONS I LLC GEN  
PARTNER; CHARLES  
W. GAY, HIS HEIRS  
AND DEVISEES; EN-  
DURING RESOURCES  
IV LLC; NEW MEXICO  
BUREAU OF LAND  
M A N A G E M E N T ;  
NAVAJO NATION; NEW  
MEXICO STATE LAND  
OFFICE; HUERFANO  
CHAPTER HOUSE; JI-  
CARILLA OIL & GAS  
ADMINISTRATION; FED-  
ERAL INDIAN MINER-  
ALS OFFICE; JI-  
CARILLA AGENCY BIA.  
CASE 20356: Applica-  
tion of Hilcorp Energy**

**Company for an Excep-  
tion to the Well Density  
Requirements of the  
Special Rules and Reg-  
ulations of the Blanco-  
Mesaverde Gas Pool,  
Rio Arriba County, New  
Mexico.** Applicant in the  
above-styled cause seeks  
an order for an exception  
to the well density re-  
quirements of Rule I.B of  
the Special Rules and  
Regulations for the  
Blanco-Mesaverde Gas  
Pool (72319), Rio Arriba  
County, New Mexico, to  
permit it to complete and  
simultaneously produce  
five Mesaverde gas wells  
in the same standard 320-  
acre, more or less, spa-  
cing and proration unit,  
with three wells in the  
same quarter section. Hil-  
corp further seeks ap-  
proval for the proposed  
location of the **San Juan  
28-6 Unit 186 Well** (API  
No. 30-039-20582) in the  
Mesaverde formation with  
a surface location in Unit  
M of the E/2 of Section 6,  
Township 27 North,  
Range 6 West, NMPM,  
Rio Arriba County, New  
Mexico, and authoriza-  
tion to simultaneously  
complete and produce the  
**San Juan 28-6 Unit 186  
Well** from the Blanco-  
Mesaverde Gas Pool.  
Said area is located ap-  
proximately 28 miles east  
of Bloomfield, NM.  
(Published March 21,  
2019)

**STATE OF NEW MEXICO  
DEPARTMENT OF ENERGY, MINERALS AND NATURAL RESOURCES  
OIL CONSERVATION DIVISION**

**APPLICATION OF HILCORP ENERGY  
COMPANY FOR AN EXCEPTION TO THE  
WELL DENSITY REQUIREMENTS OF THE  
SPECIAL RULES AND REGULATIONS FOR  
THE BLANCO-MESAVERDE GAS POOL,  
RIO ARriba COUNTY, NEW MEXICO.**

**CASE NO. 20356**

**AFFIDAVIT OF MICHELLE SIVADON IN SUPPORT OF CASE NO. 20356**

Michelle Sivadon, being of lawful age and duly sworn, declare as follows:

1. My name is Michelle Sivadon. I work for Hilcorp Energy Company ("Hilcorp") as a reservoir engineer.
2. I have previously testified before the New Mexico Oil Conservation Division as an expert in reservoir engineering. My credentials as a reservoir engineer have been accepted by the Division and made a matter of record.
3. I am familiar with the application filed by Hilcorp in this case and have conducted an engineering study of the subject area and of the Blanco-Mesaverde Gas Pool.
4. As with Hilcorp's prior applications for well density exceptions in the Blanco-Mesaverde Gas Pool, I used a decline curve analysis of existing wells to estimate ultimate recoveries for the subject spacing unit under the existing well density. I then compared the estimated ultimate gas recoveries against log-derived volumetric calculations for the original gas in place with the cumulative gas production in the spacing unit. Using this approach, we identified areas, including the subject spacing unit, that have substantial remaining recoverable

gas and lower-than-expected gas recoveries where additional well bores or well completions are necessary to adequately drain remaining gas reserves.

5. Exhibit C-1 contains information relating to the subject spacing unit and the **San Juan 28-6 Unit 186 Well** (API No. 30-039-20582) in Unit H of the E/2 of Section 6, Township 27 North, Range 6 West, which is the well Hilcorp proposes for simultaneous dedication within the Blanco-Mesaverde Gas Pool in this application. It is currently producing within the Dakota formation. It will be the third Mesaverde completion in the quarter section in the spacing unit. I anticipate that it will help drain the area to the southeast.

6. Exhibit C-2 is a basin-wide map reflecting Hilcorp's calculations for original gas in place across the Blanco-Mesaverde Gas Pool. The warmer colors represent areas where there is more original gas in place. The cooler colors indicate areas where there is less original gas in place. The red star indicates the location of the subject well in an area where we calculate moderately high volumes of original gas in place.

7. Exhibit C-3 is a map depicting the calculated estimated ultimate recovery (EUR) from the Blanco-Mesaverde Gas Pool and drainage radius. The larger radius circles reflect wells with higher EURs and larger drainage areas. The red star identifies the location of the subject well where there is relatively low EURs and the drainage radii are smaller.

8. Exhibit C-4 is a map depicting calculated remaining recoverable gas. The cooler colors indicate areas where there is relatively less remaining recoverable gas. The warmer colors reflect areas where there is relatively more remaining recoverable gas. The red star identifies the location of the subject well in an area where we calculate that there is relatively considerable remaining recoverable gas and relatively low EURs under the existing well density.



9. Exhibit C-5 is a table that supports this volumetric analysis. The first column titled "Volumetric OGIP" reflects the calculated volumetric original gas in place on a quarter section, section, and nine-section area basis around the subject spacing unit. The column titled "Section Equivalent OGIP" shows the estimated gas in place to show that the estimates are consistent across the area. The column titled "CTD/RF%" shows the cumulative gas production to date on a quarter section, section, and nine-section area basis and the calculated recovery factor. The column titled "Remaining GIP" shows the estimated remaining gas in place on a quarter section, section, and nine-section area basis. The last column titled "EUR/RF%" shows the estimated ultimate gas recovery and recovery factor calculated on a quarter section, section, and nine-section area basis.

10. I would expect recovery factors of approximately 70-80% in a gas pool of this type. The low recovery factors in Exhibit C-5 indicate that that is area is not being sufficiently drained by the existing wells in the subject spacing unit under the existing well density and that additional well bores, or completions, are necessary to adequately drain the Blanco-Mesaverde Gas Pool in this area.

11. Approval of Hilcorp's application is therefore necessary to drain unrecovered gas reserves that will otherwise be left in place under the existing well density.

12. In my opinion, granting this application will not impair the Blanco-Mesaverde Gas Pool, and will be in the interest of conservation, the prevention of waste and will protect correlative rights.

13. Exhibits C-1 through C-5 were prepared by me or under my direction and supervision.

FURTHER AFFIANT SAYETH NAUGHT.

Michelle Sivadon

Michelle Sivadon

STATE OF TEXAS )

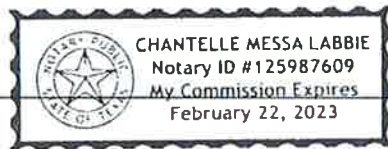
COUNTY OF HARRIS )

SUBSCRIBED and SWORN to before me this 2nd day of April, 2019 by  
Michelle Sivadon.

Chantelle Messa Labbie

NOTARY PUBLIC

My Commission Expires:




12244205\_I

Handwritten notes at the top of the page, including the word "MAY" and some illegible scribbles.

Handwritten notes in the upper right section of the page.

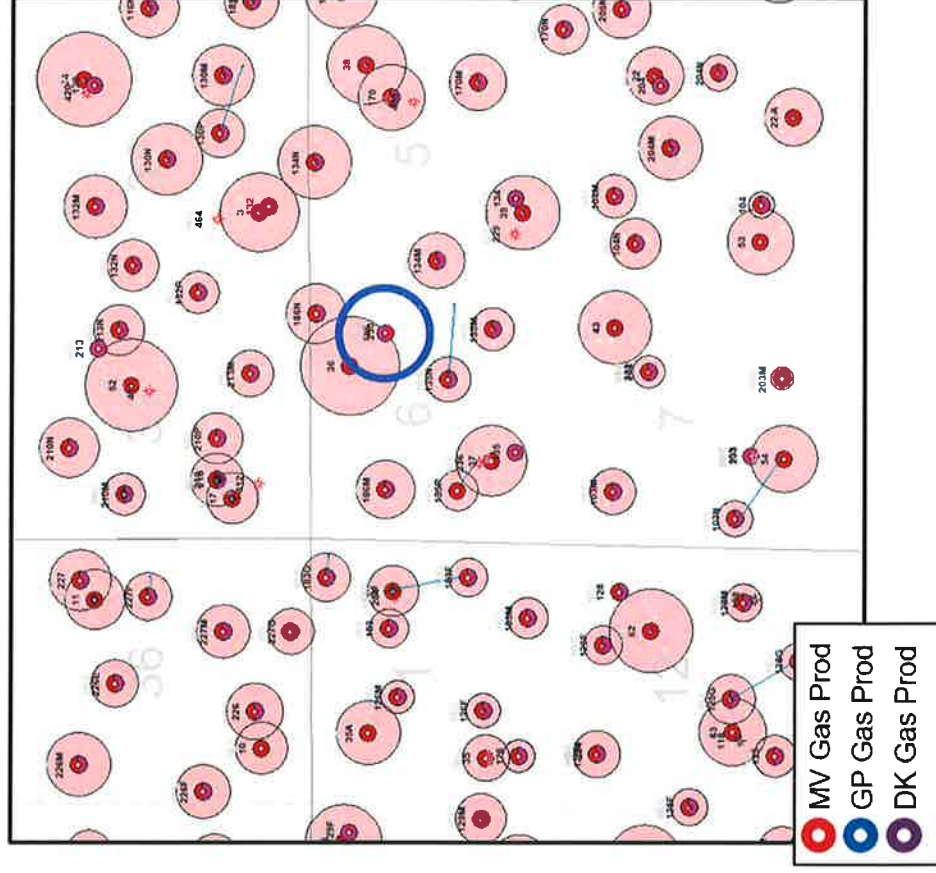
Handwritten notes in the middle section of the page.

Handwritten notes in the lower left section of the page.





# San Juan 28-6 Unit 186

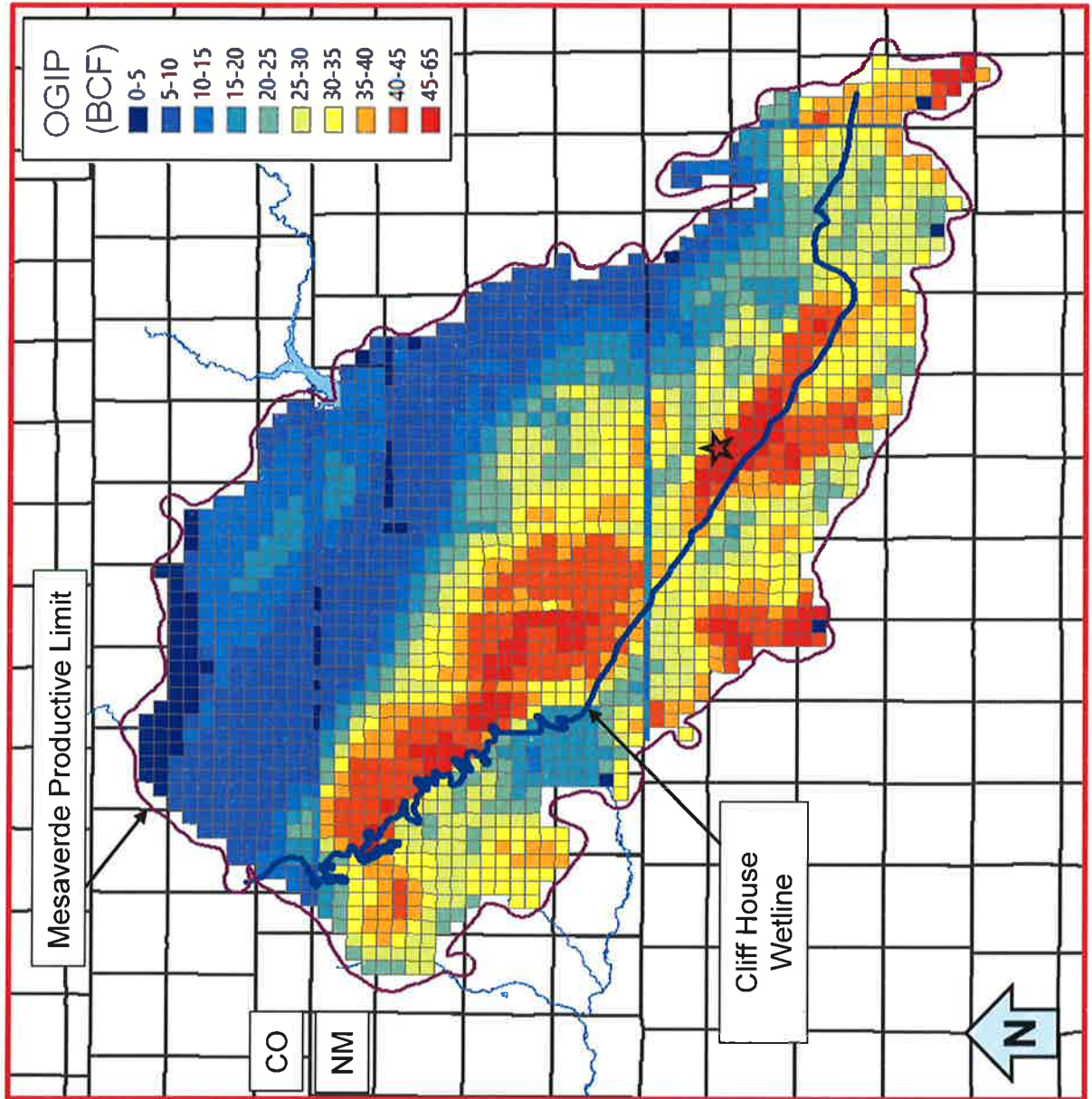


## Well Specifics

- NE6 27-6 3003920582 1973 drill
- 3rd MV completion in 1/4 section
- 970' from nearest MV producer
- Help drain area to the southeast
- Complete MV in 1-2 stages



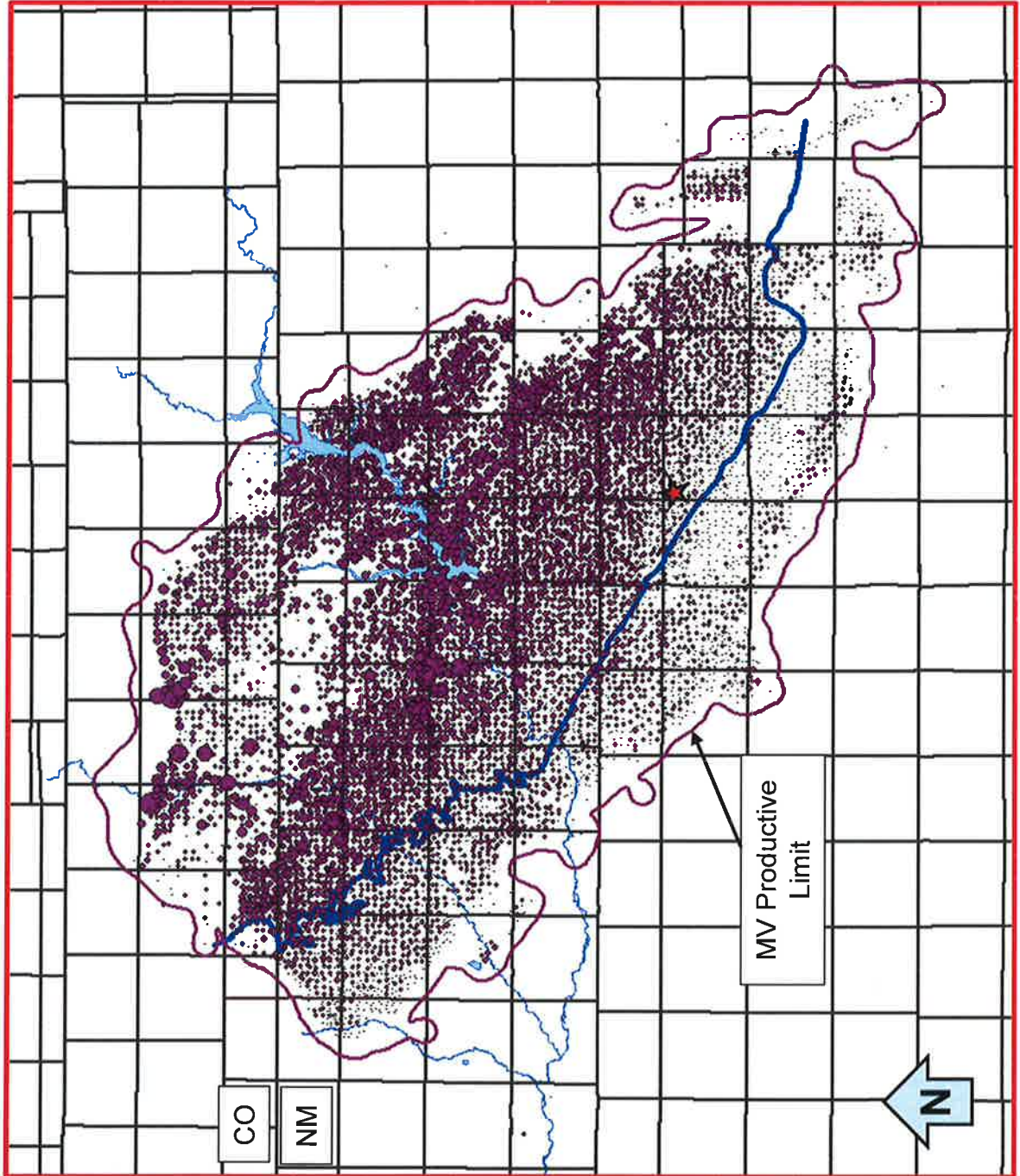
# MV Original Gas In Place





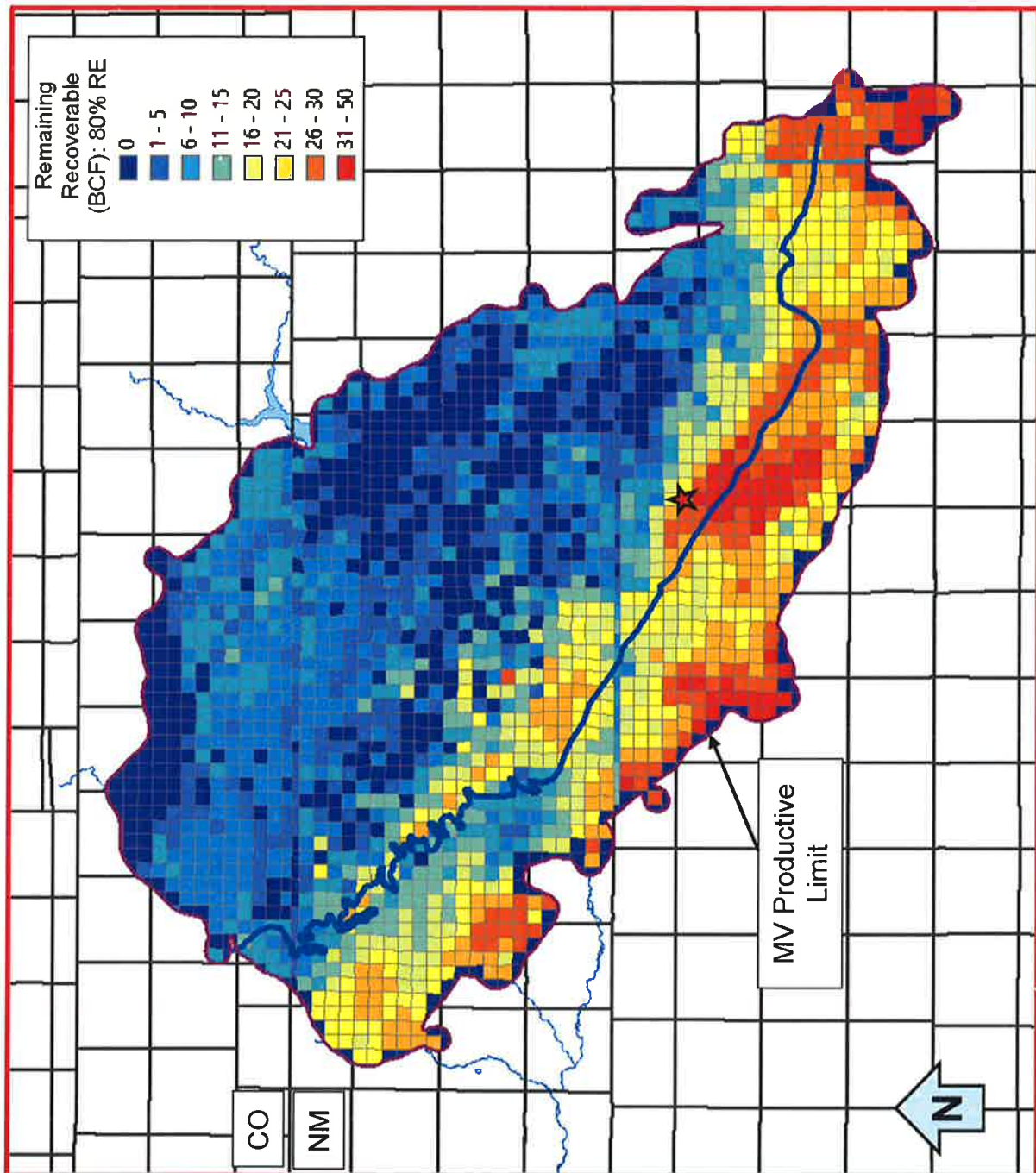


# MV EUR and Drainage Radius





# MV Remaining Recoverable Gas



BEFORE THE OIL CONSERVATION DIVISION

Santa Fe, New Mexico

Exhibit No. C4

Submitted by: HILCORP ENERGY CO.

Hearing Date: April 4, 2019

Case Nos. 20356

# San Juan 28-6 Unit 186



Reference Area	Volumetric OGIP	Section Equivalent OGIP	CTD / RF%	Remaining GIP	EUR / RF%
Qtr Section	10.7 Bcf	21.4 Bcf	4.4 Bcf / 41%	6.3 Bcf	5.3 Bcf / 50%
Section	46.2 Bcf	46.2 Bcf	8.7 Bcf / 19%	37.5 Bcf	11.8 Bcf / 25%
9 Section	397 Bcf	44.1 Bcf	70.0 Bcf / 18%	327.0 Bcf	97 Bcf / 24%

- Remaining Gas in Place in Quarter Section of 6.3 Bcf
- Cumulative Recovery Factor to Date 41% and 19% in the Quarter Section and Section, respectively
- Considerable gas remaining in area with opportunity to recover additional volumes utilizing existing wellbore