


# COG Operating LLC

Harrier Wells (W/2)

(101H – 103H, 201H – 202H, 301H – 305H)

Case No. 20271

Lea County, New Mexico



**BEFORE THE OIL CONSERVATION DIVISION  
EXAMINER HEARING – APRIL 18, 2019**

**STATE OF NEW MEXICO  
DEPARTMENT OF ENERGY, MINERALS AND NATURAL RESOURCES  
OIL CONSERVATION DIVISION**


**APPLICATION OF COG OPERATING LLC  
FOR COMPULSORY POOLING,  
LEA COUNTY, NEW MEXICO.**

**CASE NO. 20271**

**AFFIDAVIT**

STATE OF NEW MEXICO    )  
  ) ss.  
COUNTY OF SANTA FE    )

Kaitlyn A. Luck, attorney in fact and authorized representative of COG Operating, LLC, the Applicant herein, being first duly sworn, upon oath, states that the above-referenced Application has been provided under the notice letters and proof of receipts attached hereto as Exhibit A, as well as by publication as reflected on the proof of publication attached hereto as Exhibit B.

  
\_\_\_\_\_  
Kaitlyn A. Luck

SUBSCRIBED AND SWORN to before me this 16<sup>th</sup> day of April 2019, by Kaitlyn A.

Luck.

  
\_\_\_\_\_  
Notary Public

My Commission Expires:

  
August 26, 2021

**Adam G. Rankin****Phone** (505) 988-4421**Fax** (505) 983-6043

agrarkin@hollandhart.com

March 29, 2019

**VIA CERTIFIED MAIL**  
**CERTIFIED RECEIPT REQUESTED****TO: ALL INTEREST OWNERS SUBJECT TO POOLING PROCEEDINGS****Re: Application of COG Operating LLC for compulsory pooling, Lea County,  
New Mexico.  
Harrier Federal Com #101H-103H, #201H-202H and #301H-305H Wells**

Ladies &amp; Gentlemen:

This letter is to advise you that COG Operating Inc. has filed the enclosed application with the New Mexico Oil Conservation Division. A hearing has been requested before a Division Examiner on April 18, 2019, and the status of the hearing can be monitored through the Division's website at <http://www.emnrd.state.nm.us/ocd/>. Division hearings will commence at 8:15 a.m. in Porter Hall at the Oil Conservation Division's Santa Fe Offices located at 1220 South Saint Francis Drive, Santa Fe, New Mexico 87505. You are not required to attend this hearing, but as an owner of an interest that may be affected by this application, you may appear and present testimony. Failure to appear at that time and become a party of record will preclude you from challenging the matter at a later date.

Parties appearing in cases are required by Division Rule 19.15.4.13.B to file a Pre-hearing Statement four business days in advance of a scheduled hearing. This statement must be filed at the Division's Santa Fe office at the above specified address and should include: the names of the parties and their attorneys; a concise statement of the case; the names of all witnesses the party will call to testify at the hearing; the approximate time the party will need to present its case; and identification of any procedural matters that are to be resolved prior to the hearing.

If you have any questions about this matter, please contact Matt Solomon at (432) 685-4352 or [MSolomon@concho.com](mailto:MSolomon@concho.com).

Sincerely,

Adam G. Rankin

**ATTORNEY FOR COG OPERATING LLC****BEFORE THE OIL CONSERVATION DIVISION**

Santa Fe, New Mexico

**Exhibit No. 4-A**Submitted by: **COG OPERATING, LLC**

Hearing Date: April 18, 2019

Case No. 20271

**Holland & Hart** <sup>LLP</sup>**Phone** (505) 988-4421 **Fax** (505) 983-6043 [www.hollandhart.com](http://www.hollandhart.com)110 North Guadalupe Suite 1 Santa Fe, New Mexico 87501 **Mailing Address** P.O. Box 2208 Santa Fe, NM 87504-2208

Aspen Boulder Carson City Colorado Springs Denver Denver Tech Center Billings Boise Cheyenne Jackson Hole Las Vegas Reno Salt Lake City Santa Fe Washington, D.C. ☏



## Shipment Confirmation Acceptance Notice

### A. Mailer Action

**Note to Mailer:** The labels and volume associated to this form online, **must** match the labeled packages being presented to the USPS® employee with this form.

COG Harrier Wells  
CM# 51500.0010  
ORRI List

Shipment Date: 03/28/2019

Shipped From:

Name: HOLLAND & HART LLP

Address: 110 N GUADALUPE ST # 1

City: SANTA FE

State: NM ZIP+4® 87501

| Type of Mail                 | Volume |
|------------------------------|--------|
| Priority Mail Express®       |        |
| Priority Mail®               | 0      |
| First-Class Package Service® |        |
| Returns                      |        |
| International*               |        |
| Other                        | 2      |
| Total                        | 2      |

\*Start time for products with service guarantees will begin when mail arrives at the local Post Office™ and items receive individual processing and acceptance scans.

### B. USPS Action

Note to RSS Clerk:

1. Home screen > Mailing/Shipping > More
2. Select Shipment Confirm
3. Scan or enter the barcode/label number from PS Form 5630
4. Confirm the volume count message by selecting Yes or No
5. Select Pay and End Visit to complete transaction

USPS EMPLOYEE: Please scan upon pickup or receipt of mail.  
Leave form with customer or in customer's mail receptacle.

USPS SCAN AT ACCEPTANCE



9275 0901 1935 6200 0013 5472 94



## Firm Mailing Book For Accountable Mail

[illegible]

| Barcode     | Recipient   | Status                           | Custom                | Job ID  |
|-------------|---|----------------------------------|-----------------------|---------|
| 9.21489E+21 | Cornerstone Family Trust Attn John Thoma PO BOX 558 Peyton CO 80861 | Delivered Signature Receiv Ref#: | C1295150.7342622 RetR | 1295150 |
| 9.21489E+21 | Crownrock Minerals LP PO BOX 51933 Midland TX 79710                 | Delivered Signature Receiv Ref#: | C1295150.7342621 RetR | 1295150 |

# Affidavit of Publication


STATE OF NEW MEXICO  
COUNTY OF LEA

I, Daniel Russell, Publisher of the Hobbs News-Sun, a newspaper published at Hobbs, New Mexico, solemnly swear that the clipping attached hereto was published in the regular and entire issue of said newspaper, and not a supplement thereof for a period of 1 issue(s).

Beginning with the issue dated  
April 04, 2019  
and ending with the issue dated  
April 04, 2019.

  
Publisher


Sworn and subscribed to before me this  
4th day of April 2019.

  
Business Manager

My commission expires

January 29, 2023

(Seal)



This newspaper is duly qualified to publish legal notices or advertisements within the meaning of Section 3, Chapter 167, Laws of 1937 and payment of fees for said

## LEGAL NOTICE APRIL 4, 2019

### STATE OF NEW MEXICO ENERGY, MINERALS AND NATURAL RESOURCES DEPARTMENT OIL CONSERVATION DIVISION SANTA FE, NEW MEXICO

The State of New Mexico through its Oil Conservation Division hereby gives notice pursuant to law and the Rules and Regulations of the Division of the following public hearing to be held at 8:15 A.M. on April 18, 2019, in the Oil Conservation Division Hearing Room at 1220 South St. Francis, Santa Fe, New Mexico, before an examiner duly appointed for the hearing. If you are an individual with a disability who is in need of a reader, amplifier, qualified sign language interpreter, or any other form of auxiliary aid or service to attend or participate in the hearing, please contact: Florene Davidson at 505-476-3458 or through the New Mexico Relay Network, 1-800-659-1779 by April 8, 2019. Public documents, including the agenda and minutes, can be provided in various accessible forms. Please contact Florene Davidson if a summary or other type of accessible form is needed.

**STATE OF NEW MEXICO TO:**  
All named parties and persons  
having any right, title, interest  
or claim in the following case  
and notice to the public.

(NOTE: All land descriptions herein refer to the New Mexico Principal Meridian whether or not so stated.)

**To: All overriding royalty interest owners and pooled parties, including: Crownrock Minerals LP; Cornerstone Family Trust, John Kyle Thomas, Trustee.**

**CASE 20271: Application of COG Operating LLC for compulsory pooling, Lea County, New Mexico.** Applicant in the above-styled cause seeks an order pooling all uncommitted interest owners in the Bone Spring formation underlying a standard 640-acre horizontal spacing unit comprised of the W/2 of Section 35, Township 25 South, Range 32 East and the W/2 of Section 2, Township 26 South, Range 32 East Lea County, New Mexico. Applicant seeks to dedicate the above-referenced horizontal spacing unit to the following proposed wells:

- The Harrier Federal Com #101H well to be drilled from a surface hole location in SE/4 SW/4 (Unit N) of Section 2 to a bottom hole location in the NE/4 NW/4 (Unit C) of Section 35.
- The Harrier Federal Com #102H well to be drilled from a surface hole location in SW/4 SW/4 (Unit M) of Section 2 to a bottom hole location in the NW/4 NW/4 (Unit D) of Section 35.
- The Harrier Federal Com #103H well to be drilled from a surface hole location in NW/4 NW/4 (Unit D) of Section 35 to a bottom hole location in the SW/4 SW/4 (Unit M) of Section 2.
- The Harrier Federal Com #201H well to be drilled from a surface hole location in SE/4 SW/4 (Unit N) of Section 2 to a bottom hole location in the NW/4 NW/4 (Unit D) of Section 35.
- The Harrier Federal Com #202H well to be drilled from a surface hole location in NW/4 NW/4 (Unit D) of Section 35 to a bottom hole location in the SW/4 SW/4 (Unit M) of Section 2.
- The Harrier Federal Com #301H well to be drilled from a surface hole location in SE/4 SW/4 (Unit N) of Section 2 to a bottom hole location in the NE/4 NW/4 (Unit C) of Section 35.
- The Harrier Federal Com #302H well to be drilled from a surface hole location in SE/4 SW/4 (Unit N) of Section 2 to a bottom hole location in the NE/4 NW/4 (Unit C) of Section 35.
- The Harrier Federal Com #303H well to be drilled from a surface hole location in SE/4 SW/4 (Unit N) of Section 2 to a bottom hole location in the NE/4 NW/4 (Unit C) of Section 35.
- The Harrier Federal Com #304H well to be drilled from a surface hole location in SW/4 SW/4 (Unit M) of Section 2 to a bottom hole location in the NW/4 NW/4 (Unit D) of Section 35.
- The Harrier Federal Com #305H well to be drilled from a surface hole location in SW/4 SW/4 (Unit M) of Section 2 to a bottom hole location in the NW/4 NW/4 (Unit D) of Section 35.

The completed intervals for the proposed Harrier Federal Com #101H, 201H and 303H wells will each be within 330' of the quarter-quarter line separating the W/2 W/2 and the E/2 W/2 of Sections 35 and 2 to allow inclusion of this acreage into a standard 640-acre horizontal well spacing unit. Also, to be considered will be the cost of drilling and completing the wells, the allocation of the cost thereof, the actual operating costs and charges for supervision, the designation of COG Operating LLC as operator, and the imposition of 200% charge for risk involved in drilling and completing each well. Said area is located approximately 27 miles west of Jai, New Mexico.  
#33974

67100754

00226669

HOLLAND & HART LLC  
PO BOX 2208  
SANTA FE,, NM 87504-2208

BEFORE THE OIL CONSERVATION DIVISION  
Santa Fe, New Mexico  
Exhibit No. 4-B  
Submitted by: COG OPERATING, LLC  
Hearing Date: April 18, 2019  
Case No. 20271