

Additional Information

Garcia, John A, EMNRD

From: Lance D. Hough <ldh@modrall.com>
Sent: Sunday, April 26, 2020 2:42 PM
To: Garcia, John A, EMNRD
Cc: padillalaw@qwestoffice.net; Kaitlyn A. Luck; Earl E. DeBrine
Subject: [EXT] RE: Case 20783 / 20784
Attachments: 20783, 20784 - HAYDUKE 34-3 FEDERAL COM E2W2 PAD - C102s for 8H - 11H (W3741130x7A92D).PDF

John,

Please find attached the C-102s for cases 20783 and 20784. These are for the Hayduke 34-3 Federal Com 8H through 11H wells.

Please confirm receipt. Thank you.

Sincerely,



Lance D. Hough
Associate Attorney
D: 505.848.1826

From: Garcia, John A, EMNRD <JohnA.Garcia@state.nm.us>
Sent: Wednesday, April 15, 2020 11:43 AM
To: Lance D. Hough <ldh@modrall.com>
Cc: padillalaw@qwestoffice.net; Kaitlyn A. Luck <KALuck@hollandhart.com>
Subject: Case 20783 / 20784

EXTERNAL EMAIL: Please do not click any links or open any attachments unless you trust the sender and are expecting this message and know the content is safe.

Contact Person,

The above referenced case(s) is/are administratively incomplete as follows:

1. Application(s) is/are missing C-102s.

This is OCD's third request for the information. Please submit the information no later than April 29, 2020. If OCD does not receive the information by the specified date, the case(s) will be dismissed.

Thank you,

John Garcia
Petroleum Specialist

Oil Conservation Division
1220 South St. Francis Drive
Santa Fe, New Mexico 87505
505-476-3441



District I
1625 N. French Dr., Hobbs, NM 88240
Phone: (575) 393-6161 Fax: (575) 393-0720
District II
811 S. First St., Artesia, NM 88210
Phone: (575) 748-1283 Fax: (575) 748-9720
District III
1000 Rio Brazos Road, Aztec, NM 87410
Phone: (505) 334-6178 Fax: (505) 334-6170
District IV
1220 S. St. Francis Dr., Santa Fe, NM 87505
Phone: (505) 476-3460 Fax: (505) 476-3462

State of New Mexico
Energy, Minerals & Natural Resources Department
OIL CONSERVATION DIVISION
1220 South St. Francis Dr.
Santa Fe, NM 87505

Form C-102
Revised August 1, 2011
Submit one copy to appropriate
District Office

☐ AMENDED REPORT

WELL LOCATION AND ACREAGE DEDICATION PLAT

¹ API Number 30-015	² Pool Code 97818	³ Pool Name WC-015 G-03 S252636M; Bone Spring
⁴ Property Code	⁵ Property Name HAYDUKE 34-3 FEDERAL COM	⁶ Well Number 8H
⁷ OGRID No. 162683	⁸ Operator Name CIMAREX ENERGY CO. Of Colorado	⁹ Elevation 3355.2'

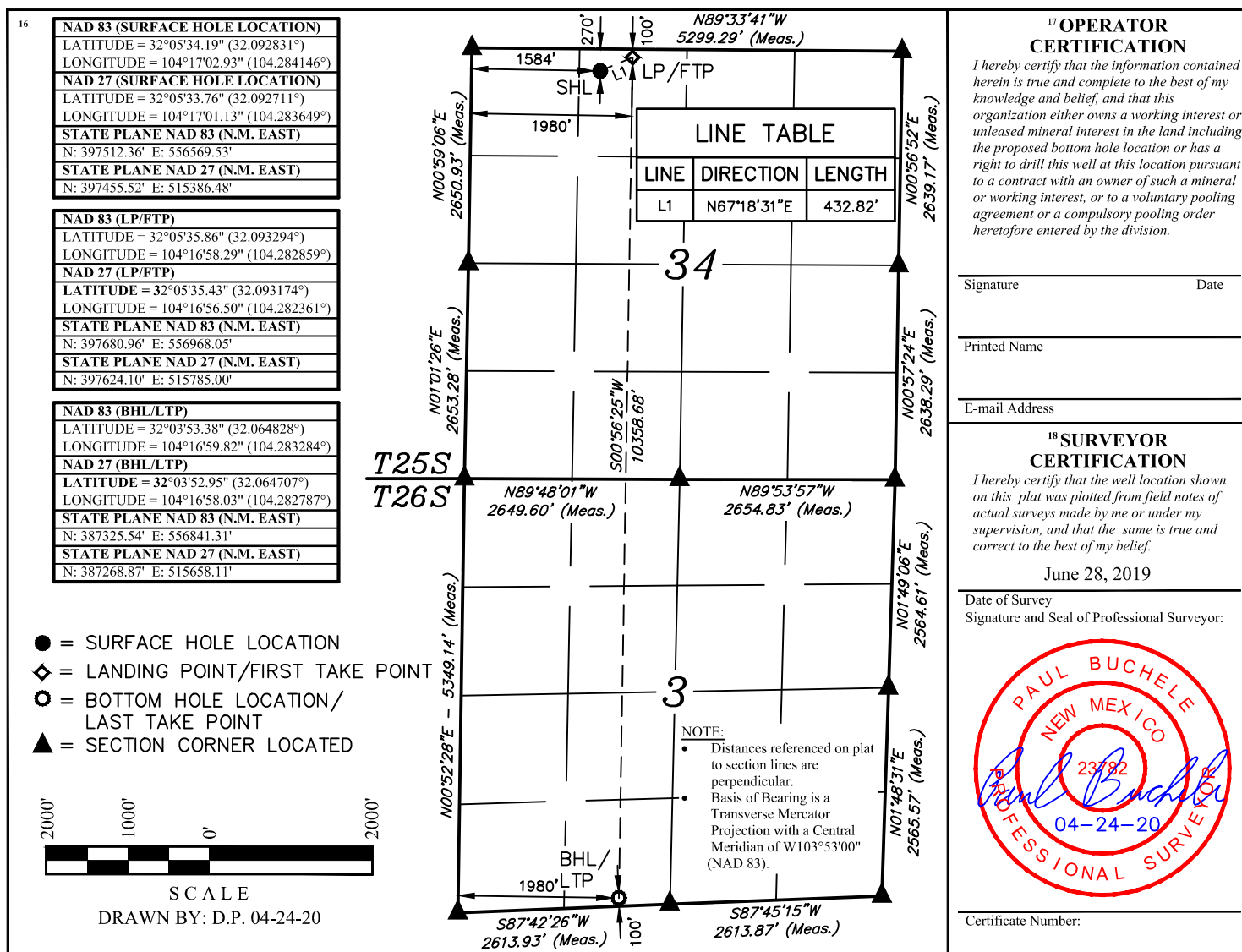
¹⁰ Surface Location

UL or lot no.	Section	Township	Range	Lot Idn	Feet from the	North/South line	Feet from the	East/West line	County
C	34	25S	26E		270	NORTH	1584	WEST	EDDY

¹¹ Bottom Hole Location If Different From Surface

UL or lot no.	Section	Township	Range	Lot Idn	Feet from the	North/South line	Feet from the	East/West line	County
N	3	26S	26E		100	SOUTH	1980	WEST	EDDY
¹² Dedicated Acres 160	¹³ Joint or Infill	¹⁴ Consolidation Code	¹⁵ Order No.						

No allowable will be assigned to this completion until all interests have been consolidated or a non-standard unit has been approved by the division.



District I
1625 N. French Dr., Hobbs, NM 88240
Phone: (575) 393-6161 Fax: (575) 393-0720
District II
811 S. First St., Artesia, NM 88210
Phone: (575) 748-1283 Fax: (575) 748-9720
District III
1000 Rio Brazos Road, Aztec, NM 87410
Phone: (505) 334-6178 Fax: (505) 334-6170
District IV
1220 S. St. Francis Dr., Santa Fe, NM 87505
Phone: (505) 476-3460 Fax: (505) 476-3462

State of New Mexico
Energy, Minerals & Natural Resources Department
OIL CONSERVATION DIVISION
1220 South St. Francis Dr.
Santa Fe, NM 87505

Form C-102
Revised August 1, 2011
Submit one copy to appropriate
District Office

☐ AMENDED REPORT

WELL LOCATION AND ACREAGE DEDICATION PLAT

¹ API Number 30-015	² Pool Code 97818	³ Pool Name WC-015 G-03 S252636M; Bone Spring
⁴ Property Code	⁵ Property Name HAYDUKE 34-3 FEDERAL COM	⁶ Well Number 9H
⁷ OGRID No. 162683	⁸ Operator Name CIMAREX ENERGY CO. Of Colorado	⁹ Elevation 3355.5'

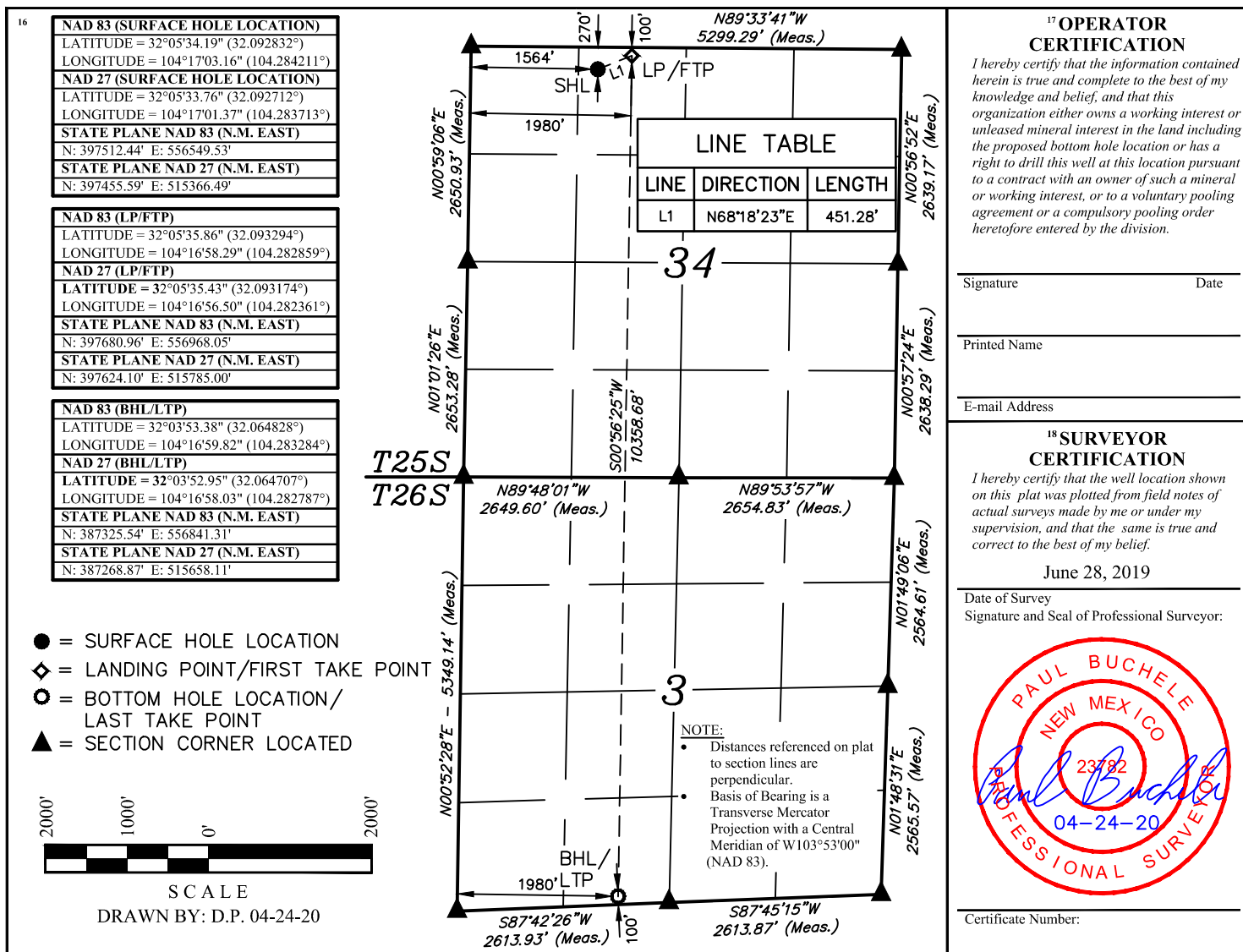
¹⁰ Surface Location

UL or lot no.	Section	Township	Range	Lot Idn	Feet from the	North/South line	Feet from the	East/West line	County
C	34	25S	26E		270	NORTH	1564	WEST	EDDY

¹¹ Bottom Hole Location If Different From Surface

UL or lot no.	Section	Township	Range	Lot Idn	Feet from the	North/South line	Feet from the	East/West line	County
N	3	26S	26E		100	SOUTH	1980	WEST	EDDY
¹² Dedicated Acres 160	¹³ Joint or Infill	¹⁴ Consolidation Code	¹⁵ Order No.						

No allowable will be assigned to this completion until all interests have been consolidated or a non-standard unit has been approved by the division.



District I
1625 N. French Dr., Hobbs, NM 88240
Phone: (575) 393-6161 Fax: (575) 393-0720
District II
811 S. First St., Artesia, NM 88210
Phone: (575) 748-1283 Fax: (575) 748-9720
District III
1000 Rio Brazos Road, Aztec, NM 87410
Phone: (505) 334-6178 Fax: (505) 334-6170
District IV
1220 S. St. Francis Dr., Santa Fe, NM 87505
Phone: (505) 476-3460 Fax: (505) 476-3462

State of New Mexico
Energy, Minerals & Natural Resources Department
OIL CONSERVATION DIVISION
1220 South St. Francis Dr.
Santa Fe, NM 87505

Form C-102
Revised August 1, 2011
Submit one copy to appropriate
District Office

☐ AMENDED REPORT

WELL LOCATION AND ACREAGE DEDICATION PLAT

¹ API Number 30-015	² Pool Code 97818	³ Pool Name Wc-015 G-03 S252636M Bone Spring
⁴ Property Code	⁵ Property Name HAYDUKE 34-3 FEDERAL COM	⁶ Well Number 10H
⁷ OGRID No. 162683	⁸ Operator Name CIMAREX ENERGY CO.	⁹ Elevation 3355.5'

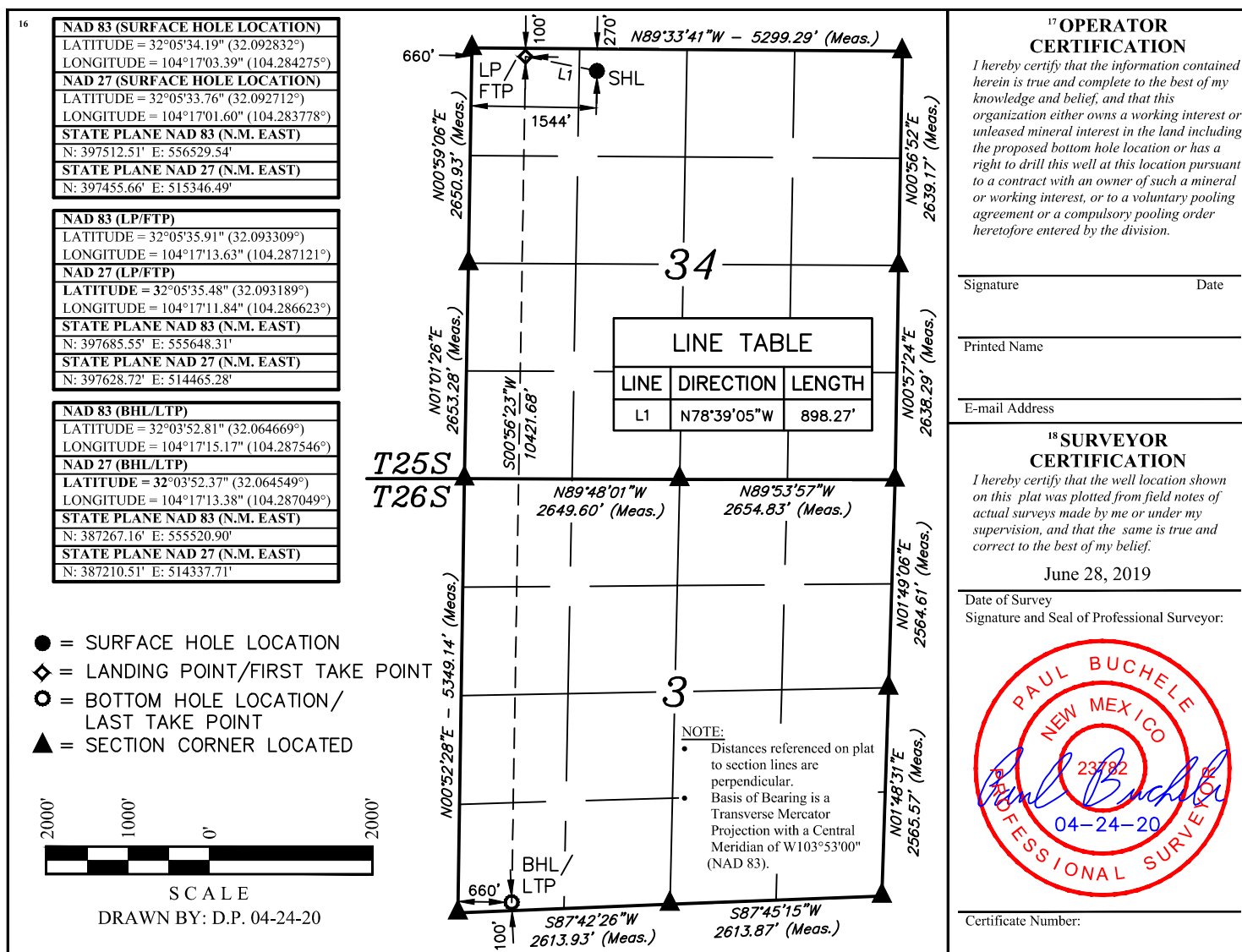
¹⁰ Surface Location

UL or lot no.	Section	Township	Range	Lot Idn	Feet from the	North/South line	Feet from the	East/West line	County
C	34	25S	26E		270	NORTH	1544	WEST	EDDY

¹¹ Bottom Hole Location If Different From Surface

UL or lot no.	Section	Township	Range	Lot Idn	Feet from the	North/South line	Feet from the	East/West line	County
M	3	26S	26E		100	SOUTH	660	WEST	EDDY
¹² Dedicated Acres 160	¹³ Joint or Infill	¹⁴ Consolidation Code	¹⁵ Order No.						

No allowable will be assigned to this completion until all interests have been consolidated or a non-standard unit has been approved by the division.



District I
1625 N. French Dr., Hobbs, NM 88240
Phone: (575) 393-6161 Fax: (575) 393-0720
District II
811 S. First St., Artesia, NM 88210
Phone: (575) 748-1283 Fax: (575) 748-9720
District III
1000 Rio Brazos Road, Aztec, NM 87410
Phone: (505) 334-6178 Fax: (505) 334-6170
District IV
1220 S. St. Francis Dr., Santa Fe, NM 87505
Phone: (505) 476-3460 Fax: (505) 476-3462

State of New Mexico
Energy, Minerals & Natural Resources Department
OIL CONSERVATION DIVISION
1220 South St. Francis Dr.
Santa Fe, NM 87505

Form C-102
Revised August 1, 2011
Submit one copy to appropriate
District Office

☐ AMENDED REPORT

WELL LOCATION AND ACREAGE DEDICATION PLAT

¹ API Number 30-015	² Pool Code 97818	³ Pool Name WC-015 G-03 S252636M; Bone Spring
⁴ Property Code	⁵ Property Name HAYDUKE 34-3 FEDERAL COM	⁶ Well Number 11H
⁷ OGRID No. 162683	⁸ Operator Name CIMAREX ENERGY CO. of Colorado	⁹ Elevation 3355.6'

¹⁰ Surface Location

UL or lot no.	Section	Township	Range	Lot Idn	Feet from the	North/South line	Feet from the	East/West line	County
C	34	25S	26E		270	NORTH	1524	WEST	EDDY

¹¹ Bottom Hole Location If Different From Surface

UL or lot no.	Section	Township	Range	Lot Idn	Feet from the	North/South line	Feet from the	East/West line	County
M	3	26S	26E		100	SOUTH	660	WEST	EDDY
¹² Dedicated Acres 160	¹³ Joint or Infill	¹⁴ Consolidation Code	¹⁵ Order No.						

No allowable will be assigned to this completion until all interests have been consolidated or a non-standard unit has been approved by the division.

