


COG OPERATING LLC  
Case Nos. 21313, 21314, 21315  
Myox Wells



**STATE OF NEW MEXICO  
DEPARTMENT OF ENERGY, MINERALS AND NATURAL RESOURCES  
OIL CONSERVATION DIVISION**

**APPLICATION OF COG OPERATING LLC  
TO CONFORM ORDER NO. R-21135  
TO THE AMENDED ORDER TEMPLATE  
EDDY COUNTY, NEW MEXICO**

CASE NO. 21313  
ORDER NO. R-21135 (Re-Open)

**APPLICATION**

COG OPERATING LLC ("COG") (OGRID No. 229137), through its undersigned attorneys, hereby files this application with the Oil Conservation Division ("Division") for the limited purpose of conforming Division Order No. R-21135 to the amended order template ("Amended Order Template") described in the Letter of the Division Director dated April 9, 2020 (RE: Amendments to Compulsory Pooling Order Template). In support of its application, COG states:

1. The Division entered Order No. R-21135 in Case No. 20979 on January 9, 2020.
2. Order No. R-21135 created a 320-acre, more or less, standard horizontal spacing unit consisting of the E/2E/2 of Section 30 and 31, Township 25 South, Range 28 East, NMPM, Eddy County, New Mexico ("Unit"). Order No. R-21135 further designated COG as operator of the Unit and pooled all uncommitted interests within the Bone Spring formation; Delaware River BS Pool (Pool Code: 16800) underlying the Unit.
3. COG requests that Order No. R-21135 be opened for the limited purpose of conforming this order to the terms the Amended Order Template.
4. COG remains in compliance with all terms of Order No. R-21135.

WHEREFORE, COG requests that this application be set for hearing before an Examiner of the Oil Conservation Division on June 11, 2020, and, after notice and hearing as required by law, the Division amend Order No. R-21135 to conform it to the terms of the Amended Order Template.

Respectfully submitted,

**COG OPERATING LLC**

*/s/ Michael Rodriguez*

---

Ocean Munds-Dry  
William F. Carr  
Elizabeth A. Ryan  
Michael Rodriguez  
COG Operating LLC  
1048 Paseo de Peralta  
Santa Fe, New Mexico 87501  
(505) 780-8000  
omundsdry@concho.com  
wcarr@concho.com  
eryan@concho.com  
mrodriguez@concho.com

**ATTORNEYS FOR COG OPERATING LLC**

CASE \_\_\_\_\_:

**Application of COG Operating LLC to conform order no. R-21135 to the amended order template, Eddy County, New Mexico.** Applicant in the above-styled cause seeks an order from the Division for the limited purpose of conforming Division Order No. R-21135 to the amended order template described in the Letter of the Division Director dated April 9, 2020 (RE: Amendments to Compulsory Pooling Order Template). Order No. R-21135, as issued in Case No. 20979, created a 320-acre, more or less, standard horizontal spacing unit consisting of the E/2E/2 of Section 30 and 31, Township 25 South, Range 28 East, NMPM, Eddy County, New Mexico, and pooled all uncommitted interests within the Bone Spring formation; Delaware River BS Pool (Pool Code: 16800) underlying the unit.

**STATE OF NEW MEXICO  
ENERGY, MINERALS AND NATURAL RESOURCES DEPARTMENT  
OIL CONSERVATION DIVISION**

**IN THE MATTER OF APPLICATION FOR  
COMPULSORY POOLING SUBMITTED BY  
COG OPERATING LLC**

**CASE NO. 20979  
ORDER NO. R-21135**

**ORDER**

The Director of the New Mexico Oil Conservation Division ("OCD"), having heard this matter through a Hearing Examiner on January 9, 2020, and after considering the testimony, evidence, and recommendation of the Hearing Examiner, issues the following Order.

**FINDINGS OF FACT**

1. COG Operating LLC ("Operator") submitted an application ("Application") to compulsory pool the uncommitted oil and gas interests within the spacing unit ("Unit") described in Exhibit A. The Unit is expected to be a standard horizontal spacing unit. 19.15.16.15(B) NMAC. Operator seeks to be designated the operator of the Unit.
2. Operator will dedicate the well(s) described in Exhibit A ("Well(s)") to the Unit.
3. Operator proposes the supervision and risk charges for the Well(s) described in Exhibit A.
4. Operator identified the owners of uncommitted interests in oil and gas minerals in the Unit and provided evidence that notice was given.
5. The Application was heard by the Hearing Examiner on the date specified above, during which Operator presented evidence through affidavits in support of the Application. No other party presented evidence at the hearing.

**BEFORE THE OIL CONSERVATION DIVISION  
Santa Fe, New Mexico  
Exhibit No. 1  
Submitted by:  
COG OPERATING LLC  
Hearing Date: June 11, 2020**

### **CONCLUSIONS OF LAW**

6. OCD has jurisdiction to issue this Order pursuant to NMSA 1978, Section 70-2-17.
7. Operator is the owner of an oil and gas working interest within the Unit.
8. Operator satisfied the notice requirements for the Application and the hearing as required by 19.15.4.12 NMAC.
9. OCD satisfied the notice requirements for the hearing as required by 19.15.4.9 NMAC.
10. Operator has the right to drill the Well(s) to a common source of supply at the described depth(s) and location(s) in the Unit.
11. The Unit contains separately owned uncommitted interests in oil and gas minerals.
12. Some of the owners of the uncommitted interests have not agreed to commit their interests to the Unit.
13. The pooling of uncommitted interests in the Unit will prevent waste and protect correlative rights, including the drilling of unnecessary wells.
14. This Order affords to the owner of an uncommitted interest the opportunity to produce his just and equitable share of the oil or gas in the pool.

### **ORDER**

15. The uncommitted interests in the Unit are pooled as set forth in Exhibit A.
16. The Unit shall be dedicated to the Well(s) set forth in Exhibit A.
17. Operator is designated as operator of the Unit and the Well(s).
18. If the Surface Location or Bottom Hole Location of a well is changed from the location described in Exhibit A, Operator shall submit an amended Exhibit A, which the Division shall append to this Order.
19. If the location of a well will be unorthodox under the spacing rules in effect at the time of completion, Operator shall obtain the OCD's approval for a non-standard location before commencing production of the well.

20. The Operator shall commence drilling the initial well within one (1) year after the date of this Order; and (b) for an infill well, no later than thirty (30) days after completion of the well.
21. Operator shall comply with the infill well requirements in 19.15.13.9 NMAC through 19.15.13.12 NMAC.
22. This Order shall terminate automatically if Operator fails to comply with Paragraphs 20 or 21.
23. Operator shall submit to OCD and each owner of a working interest in the pool ("Pooled Working Interest") an itemized schedule of estimated costs to drill, complete, and equip the well ("Estimated Well Costs") no later than: (a) for an initial well, no later than thirty (30) days after the date of this Order; (b) for an infill well proposed by Operator, no later than (30) days after the later of the initial notice period pursuant to 19.15.13.10(B) NMAC or the extension granted by the OCD Director pursuant 19.15.13.10(D) NMAC; or (c) for an infill well proposed by an owner of a Pooled Working Interest, no later than thirty (30) days after expiration of the last action required by 19.15.13.11 NMAC.
24. No later than thirty (30) days after Operator submits the Estimated Well Costs, the owner of a Pooled Working Interest shall elect whether to pay its share of the Estimated Well Costs or its share of the actual costs to drill, complete and equip the well ("Actual Well Costs") out of production from the well. An owner of a Pooled Working Interest who elects to pay its share of the Estimated Well Costs shall render payment to Operator no later than thirty (30) days after the expiration of the election period, and shall be liable for operating costs, but not risk charges, for the well. An owner of a Pooled Working Interest who fails to pay its share of the Estimated Well Costs or who elects to pay its share of the Actual Well Costs out of production from the well shall be considered to be a "Non-Consenting Pooled Working Interest."
25. No later than within one hundred eighty (180) days after Operator submits a Form C-105 for a well, Operator shall submit to OCD and each owner of a Pooled Working Interest an itemized schedule of the Actual Well Costs. The Actual Well Costs shall be considered to be the Reasonable Well Costs unless OCD or an owner of a Pooled Working Interest files a written objection no later than forty-five (45) days after receipt of the schedule. If OCD or an owner of a Pooled Working Interest files a timely written objection, OCD shall determine the Reasonable Well Costs after public notice and hearing.
26. No later than sixty (60) days after the later of the expiration of the period to file a written objection to the Actual Well Costs or OCD's order determining the Reasonable Well Costs, each owner of a Pooled Working Interest who paid its share of the Estimated Well Costs shall pay to Operator its share of the Reasonable Well

Costs that exceed the Estimated Well Costs, or Operator shall pay to each owner of a Pooled Working Interest who paid its share of the Estimated Well Costs its share of the Estimated Well Costs that exceed the Reasonable Well Costs.


27. The reasonable charges for supervision to drill and produce a well ("Supervision Charges") shall not exceed the rates specified in Exhibit A, provided however that the rates shall be adjusted annually pursuant to the COPAS form entitled "Accounting Procedure-Joint Operations."
28. No later than within ninety (90) days after Operator submits a Form C-105 for a well, Operator shall submit to OCD and each owner of a Pooled Working Interest an itemized schedule of the reasonable charges for operating and maintaining the well ("Operating Charges"), provided however that Operating Charges shall not include the Reasonable Well Costs or Supervision Charges. The Operating Charges shall be considered final unless OCD or an owner of a Pooled Working Interest files a written objection no later than forty-five (45) days after receipt of the schedule. If OCD or an owner of a Pooled Working Interest files a timely written objection, OCD shall determine the Operating Charges after public notice and hearing.
29. Operator may withhold the following costs and charges from the share of production due to each owner of a Pooled Working Interest who paid its share of the Estimated Well Costs: (a) the proportionate share of the Supervision Charges; and (b) the proportionate share of the Operating Charges.
30. Operator may withhold the following costs and charges from the share of production due to each owner of a Non-Consenting Pooled Working Interest: (a) the proportionate share of the Reasonable Well Costs; (b) the proportionate share of the Supervision and Operating Charges; and (c) the percentage of the Reasonable Well Costs specified as the charge for risk described in Exhibit A.
31. Each year on the anniversary of this Order, and no later than ninety (90) days after each payout, Operator shall provide to OCD and each owner of a Non-Consenting Pooled Working Interest a schedule of the revenue attributable to a well and the Supervision and Operating Costs charged against that revenue.
32. Any cost or charge that is paid out of production shall be withheld only from the share due to an owner of a Pooled Working Interest. No cost or charge shall be withheld from the share due to an owner of a royalty interests. For the purpose of this Order, an unleased mineral interest shall consist of a seven-eighths (7/8) working interest and a one-eighth (1/8) royalty interest.
33. Except as provided above, Operator shall hold the revenue attributable to a well that is not disbursed for any reason for the account of the person(s) entitled to the revenue as provided in the Oil and Gas Proceeds Payment Act, NMSA 1978,



Sections 70-10-1 *et seq.*, and relinquish such revenue as provided in the Uniform Unclaimed Property Act, NMSA 1978, Sections 7-8A-1 *et seq.*

34. The Unit shall terminate if (a) the owners of all Pooled Working Interests reach a voluntary agreement; or (b) the well(s) drilled on the Unit are plugged and abandoned in accordance with the applicable rules. Operator shall inform OCD no later than thirty (30) days after such occurrence.
35. OCD retains jurisdiction of this matter for the entry of such orders as may be deemed necessary.

**STATE OF NEW MEXICO  
OIL CONSERVATION DIVISION**



**ADRIENNE SANDOVAL**  
**DIRECTOR**  
AS/jag

**Date: February 20, 2020**



**Exhibit A**

CASE NO. 20979  
ORDER NO. R-21135

# COMPULSORY POOLING APPLICATION CHECKLIST

ALL INFORMATION IN THE APPLICATION MUST BE SUPPORTED BY SIGNED AFFIDAVITS

Case: 20979	APPLICANT'S RESPONSE
Date	January 9, 2020
Applicant	COG Operating LLC
Designated Operator & OGRID (affiliation if applicable)	229137
Applicant's Counsel:	Ocean Munds-Dry
Case Title:	APPLICATION OF COG OPERATING LLC FOR COMPULSORY POOLING, EDDY COUNTY, NEW MEXICO
Entries of Appearance/Intervenors:	EARL DEBRINE ON BEHALF OF EOG RESOURCES, INC
Well Family	MYOX WELLS
Formation/Pool	
Formation Name(s) or Vertical Extent:	BONE SPRING
Primary Product (Oil or Gas):	OIL
Pooling this vertical extent:	BONE SPRING
Pool Name and Pool Code:	DELAWARE RIVER BS POOL (POOL CODE 16800)
Well Location Setback Rules:	STATEWIDE
Spacing Unit Size:	320 AC
Spacing Unit	
Type (Horizontal/Vertical)	HORIZONTAL
Size (Acres)	320
Building Blocks:	QUARTER SECTION
Orientation:	NORTH SOUTH
Description: TRS/County	E/2E/2 OF S30 & 31, T25S, R28E, EDDY COUNTY, NM
Standard Horizontal Well Spacing Unit (Y/N). If No, describe	YES
Other Situations	
Depth Severance: Y/N. If yes, description	NO
Proximity Tracts: If yes, description	NO
Proximity Defining Well: If yes, description	NO
Applicant's Ownership in Each Tract	EXHIBIT 1, ATTACHMENT B
Well(s)	
Name & API (if assigned), surface and bottom hole location, footages, completion target, orientation, completion status (standard or non-standard)	EXHIBIT 1, ATTACHMENT A

CASE NO. 20979  
ORDER NO. R-21135

<b>Well #1</b>	<p>APPROX 31 STATE COME WELL NO. 501H, API NO. PERIODIC.</p> <p>SHL: 290 FSL AND 1390 FEL (UNIT P), S31-T255-R28E, N30PM</p> <p>BHL: 50 FNL AND 576 FEL (UNIT A), S30-T255-R28E, N30PM</p> <p>COMPLETION TARGET: SECOND BORE SPRING AT APPROX 7750 TVD. WELL ORIENTATION SOUTH TO NORTH.</p> <p>COMPLETION LOCATION EXPECTED TO BE STANDARD.</p>
<b>Well #2</b>	
<b>Horizontal Well First and Last Take Points</b>	EXHIBIT 1, ATTACHMENT A (C-102s)
<b>Completion Target (Formation, TVD and MD)</b>	EXHIBIT 2, ATTACHMENT G (X-SECTION)
<b>AFE Capex and Operating Costs</b>	
<b>Drilling Supervision/Month \$</b>	\$7000/MONTH
<b>Production Supervision/Month \$</b>	\$700/MONTH
<b>Justification for Supervision Costs</b>	EXHIBIT 1 (PARA. 12), ATTACHMENT C (AFEs)
<b>Requested Risk Charge</b>	200%, SEE APPLICATION
<b>Notice of Hearing</b>	
<b>Proposed Notice of Hearing</b>	EXHIBIT 3
<b>Proof of Mailed Notice of Hearing (20 days before hearing)</b>	EXHIBIT 3
<b>Proof of Published Notice of Hearing (10 days before hearing)</b>	EXHIBIT 3
<b>Ownership Determination</b>	
<b>Land Ownership Schematic of the Spacing Unit</b>	EXHIBIT 1, ATTACHMENT B
<b>Tract List (including lease numbers and owners)</b>	EXHIBIT 1, ATTACHMENT B
<b>Pooled Parties (including ownership type)</b>	EXHIBIT 1, ATTACHMENT B
<b>Unlocatable Parties to be Pooled</b>	N/A
<b>Ownership Depth Severance (including percentage above &amp; below)</b>	N/A
<b>Joinder</b>	
<b>Sample Copy of Proposal Letter</b>	EXHIBIT 1, ATTACHMENT C
<b>List of Interest Owners (ie Exhibit A of JOA)</b>	EXHIBIT 1, ATTACHMENT B
<b>Chronology of Contact with Non-Joined Working Interests</b>	EXHIBIT 1 (PARA 11 & 13) ATTACHMENT C

Overhead Rates in Proposal Letter	N/A
Cost Estimate to Drill and Complete	EXHIBIT 1, ATTACHMENT C (AFES)
Cost Estimate to Equip Well	EXHIBIT 1, ATTACHMENT C (AFES)
Cost Estimate for Production Facilities	EXHIBIT 1, ATTACHMENT C (AFES)
Geology	
Summary (including special considerations)	EXHIBIT 2
Spacing Unit Schematic	EXHIBIT 2, ATTACHMENT D
Gunbarrel/Lateral Trajectory Schematic	N/A
Well Orientation (with rationale)	EXHIBIT 2
Target Formation	BONE SPRING
HSU Cross Section	EXHIBIT 2, ATTACHMENT G
Depth Severance Discussion	N/A
Forms, Figures and Tables	
C-102	EXHIBIT 1, ATTACHMENT A
Tracts	EXHIBIT 1, ATTACHMENT B
Summary of Interests, Unit Recapitulation (Tracts)	EXHIBIT 1, ATTACHMENT B
General Location Map (including basin)	EXHIBIT 1, ATTACHMENT B
Well Bore Location Map	EXHIBIT 2, ATTACHMENT D
Structure Contour Map - Subsea Depth	EXHIBIT 2, ATTACHMENT E
Cross Section Location Map (including wells)	EXHIBIT 2, ATTACHMENT F
Cross Section (Including Landing Zone)	EXHIBIT 2, ATTACHMENT G
Additional Information	
<p><b>CERTIFICATION:</b> I hereby certify that the information provided in this checklist is complete and accurate.</p>	
Printed Name (Attorney or Party Representative):	Ocean Munds-Dry
Signed Name (Attorney or Party Representative):	Ocean Munds-Dry
Date:	1/8/20

State of New Mexico  
Energy, Minerals and Natural Resources Department

---

Michelle Lujan Grisham  
Governor

Sarah Cottrell Propst  
Cabinet Secretary

Todd E. Leahy, JD, PhD  
Deputy Cabinet Secretary

Adrienne E. Sandoval  
Director, Oil Conservation Division



**BY ELECTRONIC MAIL ONLY**

April 9, 2020

James Bruce  
P.O. Box 1056  
Santa Fe, NM 87504  
[jamesbruc@aol.com](mailto:jamesbruc@aol.com)

Michael A. Feldewert  
Adam G. Rankin  
Julia Broggi  
Kaitlyn A. Luck  
Holland & Hart  
P.O. Box 2208  
Santa Fe, NM 87504  
[MFeldewert@hollandhart.com](mailto:MFeldewert@hollandhart.com)  
[AGRankin@hollandhart.com](mailto:AGRankin@hollandhart.com)  
[JBroggi@hollandhart.com](mailto:JBroggi@hollandhart.com)  
[KALuck@hollandhart.com](mailto:KALuck@hollandhart.com)

Deanna M. Bennett  
Earl E. DeBrine, Jr.  
Lance D. Hough  
Nicole T. Russell  
P.O. Box 2168  
500 Fourth Street NW, Suite 1000  
Albuquerque, NM 87103-2168  
[dmb@modrall.com](mailto:dmb@modrall.com)  
[earl.debrine@modrall.com](mailto:earl.debrine@modrall.com)  
[lance.hough@modrall.com](mailto:lance.hough@modrall.com)  
[nicole.russell@modrall.com](mailto:nicole.russell@modrall.com)

Dana S. Hardy  
Hinkle Shanor  
P.O. Box 2068  
Santa Fe, NM 87504-2068  
[dhardy@hinklelawfirm.com](mailto:dhardy@hinklelawfirm.com)

**BEFORE THE OIL CONSERVATION DIVISION**

Santa Fe, New Mexico

Exhibit No. 2

Submitted by:

**COG OPERATING LLC**

Hearing Date: June 11, 2020



Ocean Munds-Dry  
William R. Carr  
Elizabeth A. Ryan  
Michael Rodriguez  
COG Operating LLC  
1048 Paseo de Peralta  
Santa Fe, NM 87508  
[omundsdry@concho.com](mailto:omundsdry@concho.com)  
[wcarr@concho.com](mailto:wcarr@concho.com)  
[eryan@concho.com](mailto:eryan@concho.com)  
[rrodriguez@concho.com](mailto:rrodriguez@concho.com)

Sharon T. Shaheen  
John F. McIntyre  
Montgomery & Andrews  
P.O. Box 2307  
Santa Fe, NM 87504-2307  
[sshaheen@montand.com](mailto:sshaheen@montand.com)  
[jmcintyre@montand.com](mailto:jmcintyre@montand.com)

Ernest L. Padilla  
Padilla Law Firm  
P.O. Box 2523  
Santa Fe, NM 87504  
[padillalaw@qwestoffice.net](mailto:padillalaw@qwestoffice.net)

Darin C. Savage  
Abadie & Schill  
214 McKenzie Street  
Santa Fe, NM 87501  
[darin@abadieschill.com](mailto:darin@abadieschill.com)

Dalva L. Moellenberg  
Gallagher & Kennedy  
1239 Paseo de Peralta  
Santa Fe, NM 87501  
[dln@gknet.com](mailto:dln@gknet.com)

**RE: Amendments to Compulsory Pooling Order Template**

Dear Counsel:

The Oil Conservation Division ("OCD") has amended the compulsory pooling order template effective on April 1, 2020. The amended template is attached as Exhibit 1.

Prior to April 1, 2020, OCD issued compulsory pooling orders for the cases identified in Exhibit 2. To conform an order with the amended template, please file an application for a hearing.

If you have any questions about this letter, please call Eric Ames, Office of General Counsel, at (505) 476-3463.

Respectfully,

A handwritten signature in black ink, appearing to read 'ASandoval', written over the printed name.

Adrienne Sandoval  
Director

cc: Gabriel Wade, Deputy Director  
Eric Ames, OGC-EMNRD  
Scott Cox, OCD Engineering Bureau

## **EXHIBIT 1**

### **STATE OF NEW MEXICO ENERGY, MINERALS AND NATURAL RESOURCES DEPARTMENT OIL CONSERVATION DIVISION**

**IN THE MATTER OF APPLICATION FOR  
COMPULSORY POOLING SUBMITTED BY  
[OPERATOR]**

**CASE NO. \_\_\_\_\_  
ORDER NO. R-\_\_\_\_\_**

### **ORDER**

The Director of the New Mexico Oil Conservation Division ("OCD"), having heard this matter through a Hearing Examiner on [DATE], and after considering the testimony, evidence, and recommendation of the Hearing Examiner, issues the following Order.

### **FINDINGS OF FACT**

1. [NAME] ("Operator") submitted an application ("Application") to compulsory pool the uncommitted oil and gas interests within the spacing unit ("Unit") described in Exhibit A. The Unit is expected to be a standard horizontal spacing unit. 19.15.16.15(B) NMAC. Operator seeks to be designated the operator of the Unit.
2. Operator will dedicate the well(s) described in Exhibit A ("Well(s)") to the Unit.
3. Operator proposes the supervision and risk charges for the Well(s) described in Exhibit A.
4. Operator identified the owners of uncommitted interests in oil and gas minerals in the Unit and provided evidence that notice was given.
5. The Application was heard by the Hearing Examiner on the date specified above, during which Operator presented evidence through affidavits in support of the Application. No other party presented evidence at the hearing.

### **CONCLUSIONS OF LAW**

6. OCD has jurisdiction to issue this Order pursuant to NMSA 1978, Section 70-2-17.
7. Operator is the owner of an oil and gas working interest within the Unit.

**BEFORE THE OIL CONSERVATION DIVISION**  
Santa Fe, New Mexico  
Exhibit No. 3  
Submitted by:  
**COG OPERATING LLC**  
Hearing Date: June 11, 2020



8. Operator satisfied the notice requirements for the Application and the hearing as required by 19.15.4.12 NMAC.
9. OCD satisfied the notice requirements for the hearing as required by 19.15.4.9 NMAC.
10. Operator has the right to drill the Well(s) to a common source of supply at the ~~described~~ depth(s) and location(s) in the Unit described in Exhibit A.
11. The Unit contains separately owned uncommitted interests in oil and gas minerals.
12. Some of the owners of the uncommitted interests have not agreed to commit their interests to the Unit.
13. The pooling of uncommitted interests in the Unit will prevent waste and protect correlative rights, including the drilling of unnecessary wells.
14. This Order affords to the owner of an uncommitted interest the opportunity to produce his just and equitable share of the oil or gas in the pool.

#### ORDER

15. The uncommitted interests in the Unit are pooled as set forth in Exhibit A.
16. The Unit shall be dedicated to the Well(s) set forth in Exhibit A.
17. Operator is designated as operator of the Unit and the Well(s).
18. ~~If the Surface Location or Bottom Hole Location of a well is changed from the location described in Exhibit A, Operator shall submit an amended Exhibit A, which the Division shall append to this Order.~~
- ~~19.~~ If the location of a well will be unorthodox under the spacing rules in effect at the time of completion, Operator shall obtain the OCD's approval for a non-standard location before commencing production of the well in accordance with 19.15.16.15(C) NMAC.
- ~~1920.~~ The Operator shall commence drilling the Winitial well(s) within one year one (1) year after the date of this Order, and complete each Well no later than one (1) year after the commencement of drilling the Well; and ~~(b) for an infill well, no later than thirty (30) days after completion of the well.~~
20. This Order shall terminate automatically if Operator fails to comply with Paragraph 19 unless Operator obtains an extension by amending this Order for good cause shown.

- ~~214. Operator shall comply with th~~The infill well requirements in 19.15.13.9 NMAC through 19.15.13.12 NMAC shall be applicable.
- ~~22. This Order shall terminate automatically if Operator fails to comply with Paragraphs 20 or 21.~~
- ~~223. Operator shall submit to OCD and each owner of an uncommitted~~ working interest in the pool ("Pooled Working Interest") an itemized schedule of estimated costs to drill, complete, and equip the well ("Estimated Well Costs"), ~~no later than: (a) for an initial well, no later than thirty (30) days after the date of this Order; (b) for an infill well proposed by Operator, no later than (30) days after the later of the initial notice period pursuant to 19.15.13.10(B) NMAC or the extension granted by the OCD Director pursuant 19.15.13.10(D) NMAC; or (c) for an infill well proposed by an owner of a Pooled Working Interest, no later than thirty (30) days after expiration of the last action required by 19.15.13.11 NMAC.~~
234. No later than thirty (30) days after Operator submits the Estimated Well Costs, the owner of a Pooled Working Interest shall elect whether to pay its share of the Estimated Well Costs or its share of the actual costs to drill, complete and equip the well ("Actual Well Costs") out of production from the well. An owner of a Pooled Working Interest who elects to pay its share of the Estimated Well Costs shall render payment to Operator no later than thirty (30) days after the expiration of the election period, and shall be liable for operating costs, but not risk charges, for the well. An owner of a Pooled Working Interest who fails to pay its share of the Estimated Well Costs or who elects to pay its share of the Actual Well Costs out of production from the well shall be considered to be a "Non-Consenting Pooled Working Interest."
- ~~245. No later than within~~ one hundred eighty (180) days after Operator submits a Form C-105 for a well, Operator shall submit to OCD and each owner of a Pooled Working Interest an itemized schedule of the Actual Well Costs. The Actual Well Costs shall be considered to be the Reasonable Well Costs unless OCD or an owner of a Pooled Working Interest files a written objection no later than forty-five (45) days after receipt of the schedule. If OCD or an owner of a Pooled Working Interest files a timely written objection, OCD shall determine the Reasonable Well Costs after public notice and hearing.
- ~~256. No later than sixty (60) days after the later of~~ the expiration of the period to file a written objection to the Actual Well Costs or OCD's order determining the Reasonable Well Costs, whichever is later, each owner of a Pooled Working Interest who paid its share of the Estimated Well Costs shall pay to Operator its share of the Reasonable Well Costs that exceed the Estimated Well Costs, or Operator shall pay to each owner of a Pooled Working Interest who paid its share

of the Estimated Well Costs its share of the Estimated Well Costs that exceed the Reasonable Well Costs.

267. The reasonable charges for supervision to drill and produce a well ("Supervision Charges") shall not exceed the rates specified in Exhibit A, provided however that the rates shall be adjusted annually pursuant to the COPAS form entitled "Accounting Procedure-Joint Operations."
278. No later than within ninety (90) days after Operator submits a Form C-105 for a well, Operator shall submit to OCD and each owner of a Pooled Working Interest an itemized schedule of the reasonable charges for operating and maintaining the well ("Operating Charges"), provided however that Operating Charges shall not include the Reasonable Well Costs or Supervision Charges. The Operating Charges shall be considered final unless OCD or an owner of a Pooled Working Interest files a written objection no later than forty-five (45) days after receipt of the schedule. If OCD or an owner of a Pooled Working Interest files a timely written objection, OCD shall determine the Operating Charges after public notice and hearing.
289. Operator may withhold the following costs and charges from the share of production due to each owner of a Pooled Working Interest who paid its share of the Estimated Well Costs: (a) the proportionate share of the Supervision Charges; and (b) the proportionate share of the Operating Charges.
3029. Operator may withhold the following costs and charges from the share of production due to each owner of a Non-Consenting Pooled Working Interest: (a) the proportionate share of the Reasonable Well Costs; (b) the proportionate share of the Supervision and Operating Charges; and (c) the percentage of the Reasonable Well Costs specified as the charge for risk described in Exhibit A.
30. Operator shall distribute a proportionate share of the costs and charges withheld pursuant to paragraph 29 to each Pooled Working Interest that paid its share of the Estimated Well Costs.
31. Each year on the anniversary of this Order, and no later than ninety (90) days after each payout, Operator shall provide to OCD and each owner of a Non-Consenting Pooled Working Interest a schedule of the revenue attributable to a well and the Supervision and Operating Costs charged against that revenue.
323. Any cost or charge that is paid out of production shall be withheld only from the share due to an owner of a Pooled Working Interest. No cost or charge shall be withheld from the share due to an owner of a royalty interests. For the purpose of this Order, an unleased mineral interest shall consist of a seven-eighths (7/8) working interest and a one-eighth (1/8) royalty interest.

334. Except as provided above, Operator shall hold the revenue attributable to a well that is not disbursed for any reason for the account of the person(s) entitled to the revenue as provided in the Oil and Gas Proceeds Payment Act, NMSA 1978, Sections 70-10-1 *et seq.*, and relinquish such revenue as provided in the Uniform Unclaimed Property Act, NMSA 1978, Sections 7-8A-1 *et seq.*
345. The Unit shall terminate if (a) the owners of all Pooled Working Interests reach a voluntary agreement; or (b) the well(s) drilled on the Unit are plugged and abandoned in accordance with the applicable rules. Operator shall inform OCD no later than thirty (30) days after such occurrence.
35. OCD retains jurisdiction of this matter for the entry of such orders as may be deemed necessary.

**STATE OF NEW MEXICO  
OIL CONSERVATION DIVISION**

**ADRIENNE SANDOVAL  
DIRECTOR**

[AES/xxx](#)

**Date:** \_\_\_\_\_

CASE NO. \_\_\_\_\_  
ORDER NO. R-\_\_\_\_\_

**BEFORE THE OIL CONSERVATION DIVISION**  
**Santa Fe, New Mexico**  
**Case No. 21218 Exhibit No. 4**  
**Submitted by:**  
**COG OPERATING LLC**  
**Hearing Date: June 11, 2020**

# Carlsbad Current Argus.

PART OF THE JLS "OGAN NETWORK"

## Affidavit of Publication

Ad # 0004206334

This is not an invoice

CONCHO

1048 PASEO DE PERALTA


SANTA FE, NM 87501

I, a legal clerk of the **Carlsbad Current Argus**, a newspaper published daily at the City of Carlsbad, in said county of Eddy, state of New Mexico and of general paid circulation in said county; that the same is a duly qualified newspaper under the laws of the State wherein legal notices and advertisements may be published; that the printed notice attached hereto was published in the regular and entire edition of said newspaper and not in supplement thereof on the date as follows, to wit:

05/24/2020

  
Legal Clerk

Subscribed and sworn before me this May 24, 2020:

  
State of WI, County of Brown  
NOTARY PUBLIC

8-25-23  
My commission expires

SHELLY HORA  
Notary Public  
State of Wisconsin

Ad # 0004206334

PO #: 4206334

# of Affidavits 1

This is not an invoice

## STATE OF NEW MEXICO ENERGY, MINERALS AND NATURAL RESOURCES DEPARTMENT OIL CONSERVATION DIVISION SANTA FE, NEW MEXICO

The State of New Mexico through its Oil Conservation Division hereby gives notice pursuant to law and the Rules and Regulations of the Division of the following public hearing to be held at 8:15 A.M. on June 11, 2020. During the COVID-19 Public Health Emergency, state buildings are closed to the public and hearings will be conducted remotely. To participate in the electronic hearing, see the instructions posted on the OCD Hearings website: <http://www.emnrd.state.nm.us/OCD/announcements.html>. If you are an individual with a disability who is in need of a reader, amplifier, qualified sign language interpreter, or any other form of auxiliary aid or service to attend or participate in the hearing, please contact: Florene Davidson at 505-476-3458 or through the New Mexico Relay Network, 1-800-659-1779 by June 2, 2020. Public documents, including the agenda and minutes, can be provided in various accessible formats. Members of the public may obtain copies of the docket by contacting Ms. Davidson at the phone number indicated above. Also, the docket will be posted on the Oil Conservation Division website at [www.emnrd.state.nm.us/OCD/](http://www.emnrd.state.nm.us/OCD/). Please contact Ms. Davidson if a summary or other type of accessible form is needed.

### STATE OF NEW MEXICO TO:

All named parties and persons  
having any right, title, interest  
or claim in the following case  
and notice to the public.

(NOTE: All land descriptions herein refer to the New Mexico Principal Meridian whether or not so stated.)

To: All working interest owners, overriding royalty interest owners, unleased mineral interest owners, and pooled parties, including: EOG Resources Inc.; Oxy Y-1 Company.

CASE 21313: Application of COG Operating LLC to conform order no. R-21135 to the amended order template, Eddy County, New Mexico. Applicant in the above-styled cause seeks an order from the Division for the limited purpose of conforming Division Order No. R-21135 to the amended order template described in the Letter of the Division Director dated April 9, 2020 (RE: Amendments to Compulsory Pooling Order Template). Order No. R-21135, as issued in Case No. 20979, created a 320-acre, more or less, standard horizontal spacing unit consisting of the E/2E/2 of Section 30 and 31, Township 25 South, Range 28 East, NMPM, Eddy County, New Mexico, and pooled all uncommitted interests within the Bone Spring formation; Delaware River BS Pool (Pool Code: 16800) underlying the unit.  
#4206334, Current Argus, May 24, 2020



May 22, 2020

**VIA CERTIFIED MAIL**  
**RETURN RECEIPT REQUESTED****TO ALL INTEREST OWNERS SUBJECT TO POOLING PROCEEDINGS****Re: Case No. 21313: Application of COG Operating, LLC for compulsory pooling, Eddy County, New Mexico. Myox 31 State Com 501H Well.**

To whom it may concern:

This letter is to advise you that COG Operating LLC has filed the enclosed application with the New Mexico Oil Conservation Division. The hearing will be conducted on **June 11, 2020** beginning at 8:15 a.m.

During the COVID-19 Public Health Emergency, state buildings are closed to the public and hearings will be conducted remotely. To participate in the electronic hearing, see the instructions posted on the OCD Hearings website: <http://www.emnrd.state.nm.us/OCD/announcements.html>. You are not required to attend this hearing, but as an owner of an interest that may be affected by this application, you may appear and present testimony. Failure to appear at that time and become a party of record will preclude you from challenging the matter at a later date.

Pursuant to Division Rule 19.135.4.13.B, parties appearing in a case are required to file a pre-hearing Statement at least four business days in advance of a scheduled hearing, but in no event later than 5:00 p.m. mountain time, on the Thursday preceding the scheduled hearing date. The statement must be filed at the Division's Santa Fe office or electronically submitted to [ocd.hearings@state.nm.us](mailto:ocd.hearings@state.nm.us) and should include: the names of the parties and their attorneys, a concise statement of the case, the names of all witnesses the party will call to testify at the hearing, the approximate time the party will need to present its case, and identification of any procedural matters that are to be resolved prior to the hearing.

If you have any questions about this matter, please contact Travis Macha at (432) 221-0452 or [tmacha@concho.com](mailto:tmacha@concho.com).

Sincerely,

*/s/ Michael Rodriguez*Michael Rodriguez  
*Attorney for COG Operating LLC*

---

CORPORATE ADDRESSOne Concho Center | 600 West Illinois Avenue | Midland, Texas 79701  
P 432.683.7443 | F 432.683.7441

## SANTA FE OFFICE

1048 Paseo De Peralta | Santa Fe, New Mexico 87501  
P 505.780.8000 | F 505.428.0485

7019 2970 0000 7642 7863

**U.S. Postal Service™**  
**CERTIFIED MAIL® RECEIPT**  
 Domestic Mail Only

For delivery information, visit our website at [www.usps.com](http://www.usps.com)

**OFFICIAL MAIL**

**Certified Mail Fee**  
 \$ \_\_\_\_\_

**Extra Services & Fees** (check box and fee as appropriate)  
☐ Return Receipt (hardcopy) \$ \_\_\_\_\_  
☐ Return Receipt (electronic) \$ \_\_\_\_\_  
☐ Certified Mail Restricted Delivery \$ \_\_\_\_\_  
☐ Adult Signature Required \$ \_\_\_\_\_  
☐ Adult Signature Restricted Delivery \$ \_\_\_\_\_

**Postage**  
 \$ \_\_\_\_\_

Postmark Here

**EOG Resources**  
 5509 Champions Drive  
 Midland, Texas 79706  
 Attn: Land Department

PS Form 3800, April 2015 PSN 7530-02-000-9047 See Reverse for Instructions

7019 2970 0000 7642 7870

**U.S. Postal Service™**  
**CERTIFIED MAIL® RECEIPT**  
 Domestic Mail Only

For delivery information, visit our website at [www.usps.com](http://www.usps.com)

**OFFICIAL MAIL**

**Certified Mail Fee**  
 \$ \_\_\_\_\_

**Extra Services & Fees** (check box and fee as appropriate)  
☐ Return Receipt (hardcopy) \$ \_\_\_\_\_  
☐ Return Receipt (electronic) \$ \_\_\_\_\_  
☐ Certified Mail Restricted Delivery \$ \_\_\_\_\_  
☐ Adult Signature Required \$ \_\_\_\_\_  
☐ Adult Signature Restricted Delivery \$ \_\_\_\_\_

**Postage**  
 \$ \_\_\_\_\_

Postmark Here

**OXY Y-1**  
 5 Greenway Plaza, Suite 110  
 Houston, Texas 77046  
 Attn: Courtney Carr

See Reverse for Instructions

**SENDER: COMPLETE THIS SECTION**

1. Complete items 1, 2, and 3.  
 2. Print your name and address on the reverse so that we can return the card to you.  
 3. Attach this card to the back of the mailpiece, or on the front if space permits.

**1. Article Addressed to:**  
**EOG Resources**  
 5509 Champions Drive  
 Midland, Texas 79706  
 Attn: Land Department

**2. Article Number (Transfer from service label)**  
 9590 9402 5751 0003 3968 65

**3. Service Type**  
☒ Adult Signature  
☐ Adult Signature Restricted Delivery  
☐ Certified Mail®  
☐ Certified Mail Restricted Delivery  
☐ Collect on Delivery  
☐ Collect on Delivery Restricted Delivery  
☐ Registered Mail Express®  
☐ Registered Mail™  
☐ Registered Mail Restricted Delivery  
☐ Return Receipt for Merchandise  
☐ Signature Confirmation™  
☐ Signature Confirmation Restricted Delivery

**A. Signature**  
 X *[Signature]* **Agent**

**B. Received by (Printed Name)**  
 C. Date of Delivery  
 5-26-20

**D. Is delivery address different from item 1? If YES, enter delivery address below:**  
☐ Yes  
☒ No

Domestic Return Receipt

**SENDER: COMPLETE THIS SECTION**

1. Complete items 1, 2, and 3.  
 2. Print your name and address on the reverse so that we can return the card to you.  
 3. Attach this card to the back of the mailpiece, or on the front if space permits.

**1. Article Addressed to:**  
**OXY Y-1**  
 5 Greenway Plaza, Suite 110  
 Houston, Texas 77046  
 Attn: Courtney Carr

**2. Article Number (Transfer from service label)**  
 9590 9402 5751 0003 3968 72

**3. Service Type**  
☐ Adult Signature  
☐ Adult Signature Restricted Delivery  
☐ Certified Mail®  
☐ Certified Mail Restricted Delivery  
☐ Collect on Delivery  
☐ Collect on Delivery Restricted Delivery  
☐ Registered Mail Express®  
☐ Registered Mail™  
☐ Registered Mail Restricted Delivery  
☐ Return Receipt for Merchandise  
☐ Signature Confirmation™  
☐ Signature Confirmation Restricted Delivery

**A. Signature**  
 X *[Signature]* **Agent**

**B. Received by (Printed Name)**  
 C. Date of Delivery  
 5-26-20

**D. Is delivery address different from item 1? If YES, enter delivery address below:**  
☐ Yes  
☒ No

Domestic Return Receipt