GRISWOLD EXHIBIT 7

Submit 1 Copy To Appropriate District Office
District I – (575) 393-6161
1625 N. French Dr., Hobbs, NM 88240
District II – (575) 748-1283
811 S. First St., Artesia, NM 88210
District III – (505) 334-6178
1000 Rio Brazos Rd., Aztec, NM 87410
District IV – (505) 476-3460
1220 S. St. Francis Dr., Santa Fe, NM 87505

State of New Mexico
Energy, Minerals and Natural Resources

OIL CONSERVATION DIVISION
1220 South St. Francis Dr.
Santa Fe, NM 87505

Form C-103
Revised July 18, 2013

	WELL API NO.
	5. Indicate Type of Lease STATE ☐ FEE ☒
	6. State Oil & Gas Lease No.
SUNDRY NOTICES AND REPORTS ON WELLS (DO NOT USE THIS FORM FOR PROPOSALS TO DRILL OR TO DEEPEN OR PLUG BACK TO A DIFFERENT RESERVOIR. USE "APPLICATION FOR PERMIT" (FORM C-101) FOR SUCH PROPOSALS.) 1. Type of Well: Oil Well ☐ Gas Well ☐ Other	7. Lease Name or Unit Agreement Name Caveman 7-12 WCXY
	8. Well Number 2H
2. Name of Operator SPC Resources, LLC	9. OGRID Number 372262
3. Address of Operator P.O. Box 1020, Artesia, NM 88211	10. Pool name or Wildcat Purple Sage; Wolfcamp (Gas)
4. Well Location Unit Letter____E___ ___:_2271____feet from the _____N __ line and ___240____feet from the ___ W____line Section 8 Township 22S Range 27E NMPM Eddy County	
	11. Elevation *(Show whether DR, RKB, RT, GR, etc.)* 3099

12. Check Appropriate Box to Indicate Nature of Notice, Report or Other Data

NOTICE OF INTENTION TO:		SUBSEQUENT REPORT OF:	
PERFORM REMEDIAL WORK ☐	PLUG AND ABANDON ☐	REMEDIAL WORK ☐	ALTERING CASING ☐
TEMPORARILY ABANDON ☐	CHANGE PLANS ☐	COMMENCE DRILLING OPNS. ☐	P AND A ☐
PULL OR ALTER CASING ☐	MULTIPLE COMPL ☐	CASING/CEMENT JOB ☐	
DOWNHOLE COMMINGLE ☐			
CLOSED-LOOP SYSTEM ☐			
OTHER: Change Well Name and surface location ☒		OTHER: ☐	

13. Describe proposed or completed operations. (Clearly state all pertinent details, and give pertinent dates, including estimated date of starting any proposed work). SEE RULE 19.15.7.14 NMAC. For Multiple Completions: Attach wellbore diagram of proposed completion or recompletion.

The purpose of this C-103A is change the well name from Caveman 7-12 WCXY 2H to Caveman 402H.
Also, we would like to change the surface location from 2271 FNL, 240 FWL, Unit E, Section 8, 22S, 27E, Elevation 3099'
To 2420 FNL, 188 FEL, Unit H, Section 7, 22S, 27E, Elevation 3102'.
I have attached a new C-102, and revised Directional Drilling Plan.

Spud Date: ☐ Rig Release Date: ☐

I hereby certify that the information above is true and complete to the best of my knowledge and belief.

SIGNATURE_____ TITLE__VP, Operations_____DATE_____

Type or print name ___Lelan J Anders_____ E-mail address: __LAnders@SantoPetroleum.com___ PHONE: _713-600-7502_____

For State Use Only

APPROVED BY: John Garcia TITLE Petroleum Specialist DATE 3/12/2021

Conditions of Approval (if any):

New Property ID is 330286

DISTRICT I
1625 N. French Dr., Hobbs, NM 88240
Phone (575) 393-6161 Fax: (575) 393-0720
DISTRICT II
811 S. First St., Artesia, NM 88210
Phone (575) 748-1283 Fax: (575) 748-9720
DISTRICT III
1000 Rio Brazos Rd., Aztec, NM 87410
Phone (505) 334-6178 Fax: (505) 334-6170
DISTRICT IV
1220 S. St. Francis Dr., Santa Fe, NM 87505
Phone (505) 476-3460 Fax: (505) 476-3462

State of New Mexico
Energy, Minerals and Natural Resources Department

OIL CONSERVATION DIVISION

1220 South St. Francis Dr.
Santa Fe, New Mexico 87505

Form C-102
Revised August 4, 2011

Submit one copy to appropriate District Office

☐ AMENDED REPORT

WELL LOCATION AND ACREAGE DEDICATION PLAT

API Number	Pool Code	Pool Name
	98220	PURPLE SAGE WOLFCAMP GAS POOL

Property Code	Property Name	Well Number
	CAVEMAN	402H

OGRID No.	Operator Name	Elevation
	SPC RESOURCES, LLC	3102'

Surface Location

UL or lot No.	Section	Township	Range	Lot Idn	Feet from the	SOUTH/South line	Feet from the	East/West line	County
H	7	22 S	27 E		2420	NORTH	188	EAST	EDDY

Bottom Hole Location If Different From Surface

UL or lot No.	Section	Township	Range	Lot Idn	Feet from the	SOUTH/South line	Feet from the	East/West line	County
E	12	22 S	26 E		1650	NORTH	100	WEST	EDDY

Dedicated Acres	Joint or Infill	Consolidation Code	Order No.
1267.10			

NO ALLOWABLE WILL BE ASSIGNED TO THIS COMPLETION UNTIL ALL INTERESTS HAVE BEEN CONSOLIDATED OR A NON-STANDARD UNIT HAS BEEN APPROVED BY THE DIVISION

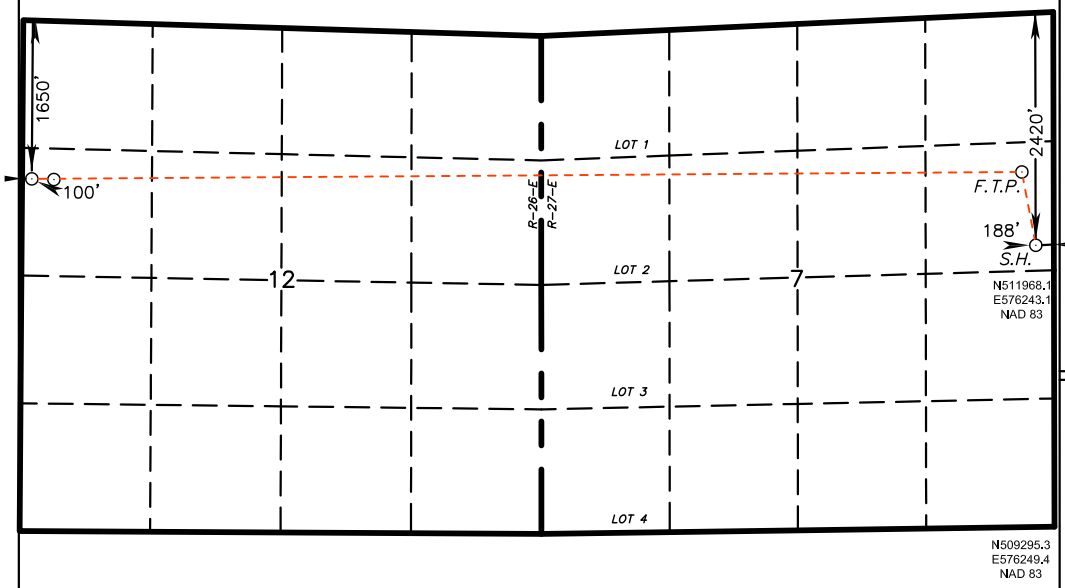

BOTTOM HOLE LOCATION
Lat – N 32.410061
Long – W 104.254726
NMSPCE– N 512920.2
E 565595.8
(NAD-83)

LAST TAKE POINT
1650 FNL & 330 FWL
Lat – N 32.410039
Long – W 104.253981
NMSPCE– N 512912.4
E 565826.0
(NAD-83)

FIRST TAKE POINT
1650 FNL & 330 FEL
Lat – N 32.410231
Long – W 104.221300
NMSPCE– N 512991.2
E 575910.6
(NAD-83)

SURFACE LOCATION
Lat – N 32.408132
Long – W 104.220836
NMSPCE– N 512227.9
E 576054.9
(NAD-83)

OPERATOR CERTIFICATION

I hereby certify that the information contained herein is true and complete to the best of my knowledge and belief, and that this organization either owns a working interest or unLEAsed mineral interest in the land including the proposed bottom hole location or has a right to drill this well at this location pursuant to a contract with an owner of such a mineral or working interest, or to a voluntary pooling agreement or a compulsory pooling order heretofore entered by the division.

Signature Date

Printed Name

Email Address

SURVEYOR CERTIFICATION

I hereby certify that the well location shown on this plat was plotted from field notes of actual surveys made by me or under my supervison, and that the same is true and correct to the best of my belief.

FEBRUARY 3, 2021
Date Surveyed

Signature & Seal of Professional Surveyor

GARY L. JONES NEW MEXICO 7977 REGISTERED PROFESSIONAL LAND SURVEYOR

Certificate No. Gary L. Jones 7977
BASIN SURVEYS

0' 1000' 2000' 3000' 4000' N
SCALE: 1" = 2000'
WO Num.: 34729

SECTION 7, TOWNSHIP 22 SOUTH, RANGE 27 EAST. N.M.P.M.,

LEA COUNTY, NEW MEXICO.

SPC RESOURCES, LLC
CAVEMAN 402H
ELEV. – 3102'

Lat – N 32.408132
Long – W 104.220836
NMSPCE– N 512227.9
E 576054.9
(NAD–83)

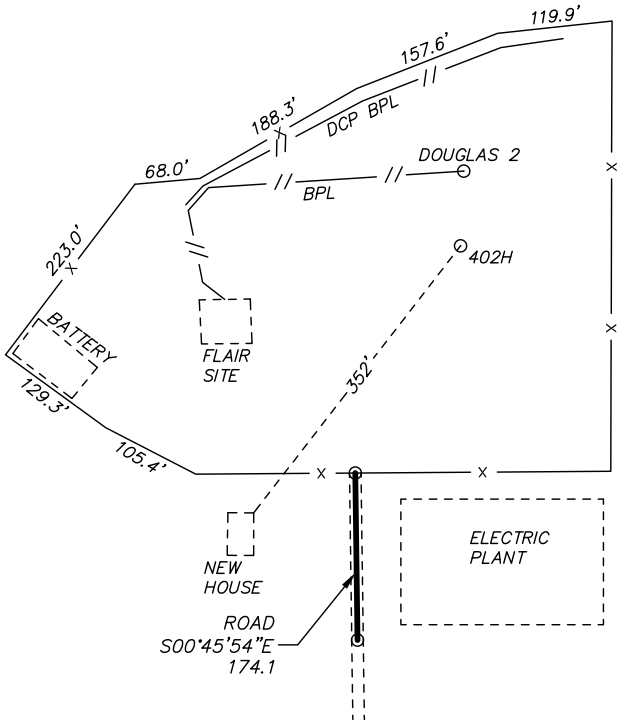

CARLSBAD, NM IS ±1 MILES TO THE NORTHWEST OF LOCATION.

200 0 200 400 FEET

SCALE: 1" = 200'

SPC RESOURCES, LLC

REF: CAVEMAN 402H / WELL PAD TOPO

THE CAVEMAN 402H LOCATED 2420' FROM THE NORTH LINE AND 188' FROM THE EAST LINE OF SECTION 7, TOWNSHIP 22 SOUTH, RANGE 27 EAST. N.M.P.M., EDDY COUNTY, NEW MEXICO.

basin surveys
focused on excellence in the oilfield
P.O. Box 1786
1120 N. West County Rd.
Hobbs, New Mexico 88241
(575) 393–7316 – Office
(575) 392–2206 – Fax
basinsurveys.com

W.O. Number: 35040	Drawn By: J GOAD	Date: 2–21–2020	Survey Date: 2–13–2020	Sheet 1 of 1 Sheets

SECTION 7, TOWNSHIP 22 SOUTH, RANGE 27 EAST. N.M.P.M.,

LEA COUNTY, NEW MEXICO.

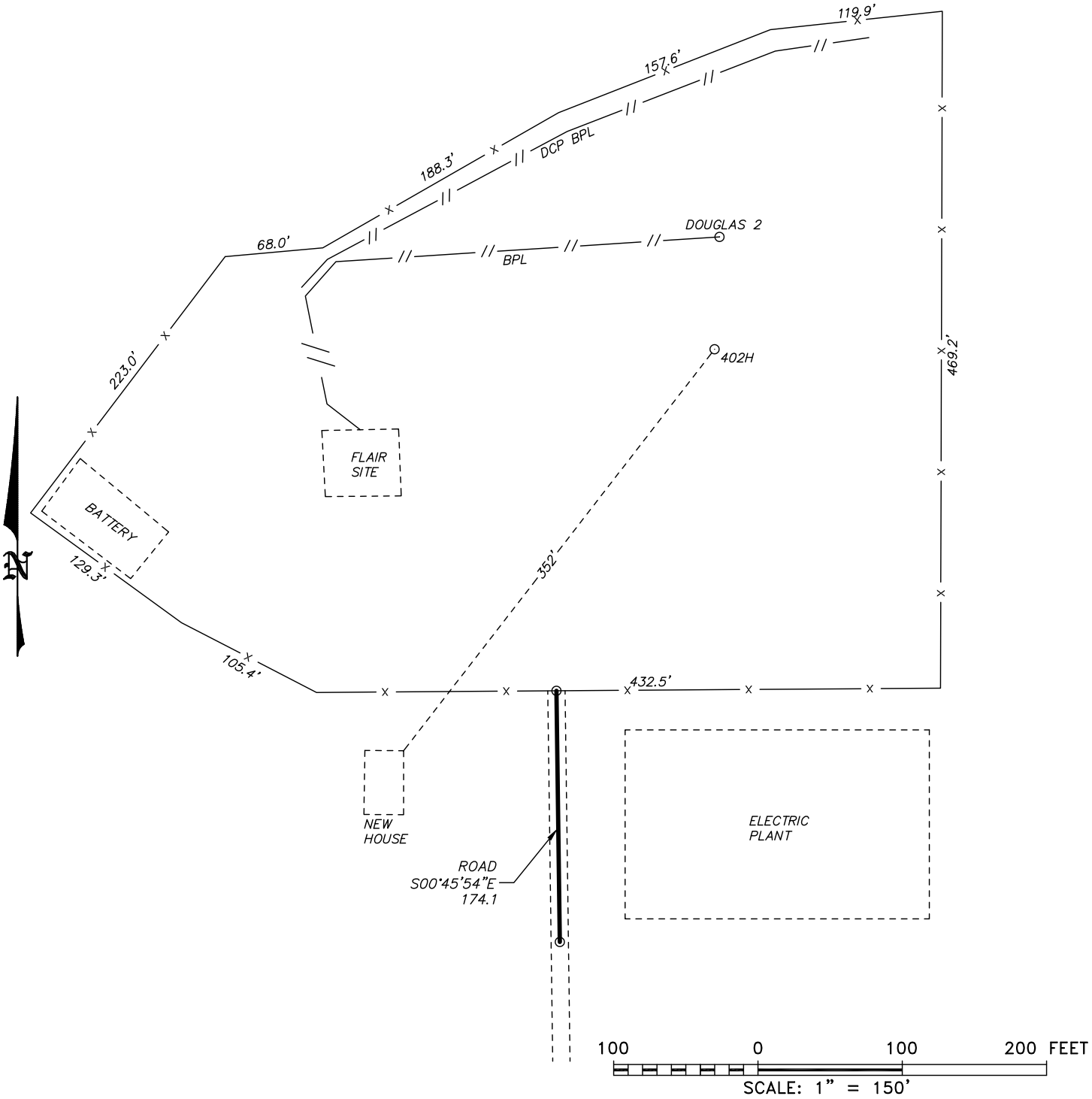

SPC RESOURCES, LLC

REF: CAVEMAN 402H / WELL PAD TOPO

THE CAVEMAN 402H LOCATED 2420' FROM THE NORTH LINE AND 188' FROM THE EAST LINE OF SECTION 7, TOWNSHIP 22 SOUTH, RANGE 27 EAST. N.M.P.M., EDDY COUNTY, NEW MEXICO.

basin surveys
focused on excellence in the oilfield
P.O. Box 1786
1120 N. West County Rd.
Hobbs, New Mexico 88241
(575) 393-7316 – Office
(575) 392-2206 – Fax
basinsurveys.com

W.O. Number: 35040	Drawn By: J GOAD	Date: 2-21-2020	Survey Date: 2-13-2020	Sheet 1 of 1 Sheets

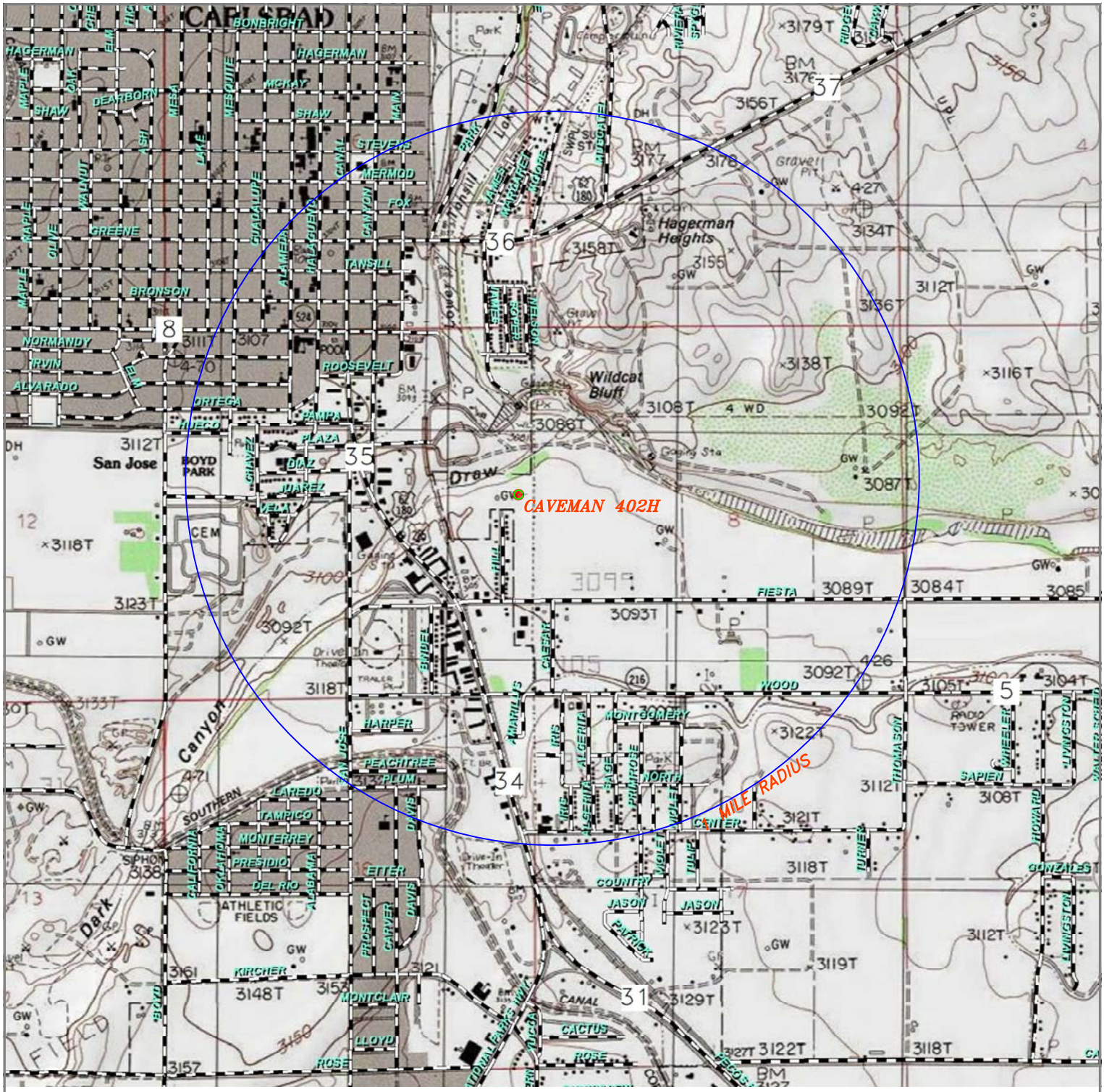

CAVEMAN 402H

Located 2420' FNL and 188' FEL
Section 7, Township 22 South, Range 27 East,
N.M.P.M., Eddy County, New Mexico.

basin surveys
focused on excellence in the oilfield
P.O. Box 1786
1120 N. West County Rd.
Hobbs, New Mexico 88241
(575) 393-7316 – Office
(575) 392-2206 – Fax
basinsurveys.com

0' 1000' 2000' 3000' 150'0'
SCALE: 1" = 2000'

W.O. Number: JG 34729

Survey Date: 7-31-2019

YELLOW TINT – USA LAND
BLUE TINT – STATE LAND
NATURAL COLOR – FEE LAND

N

SPC RESOURCES, LLC

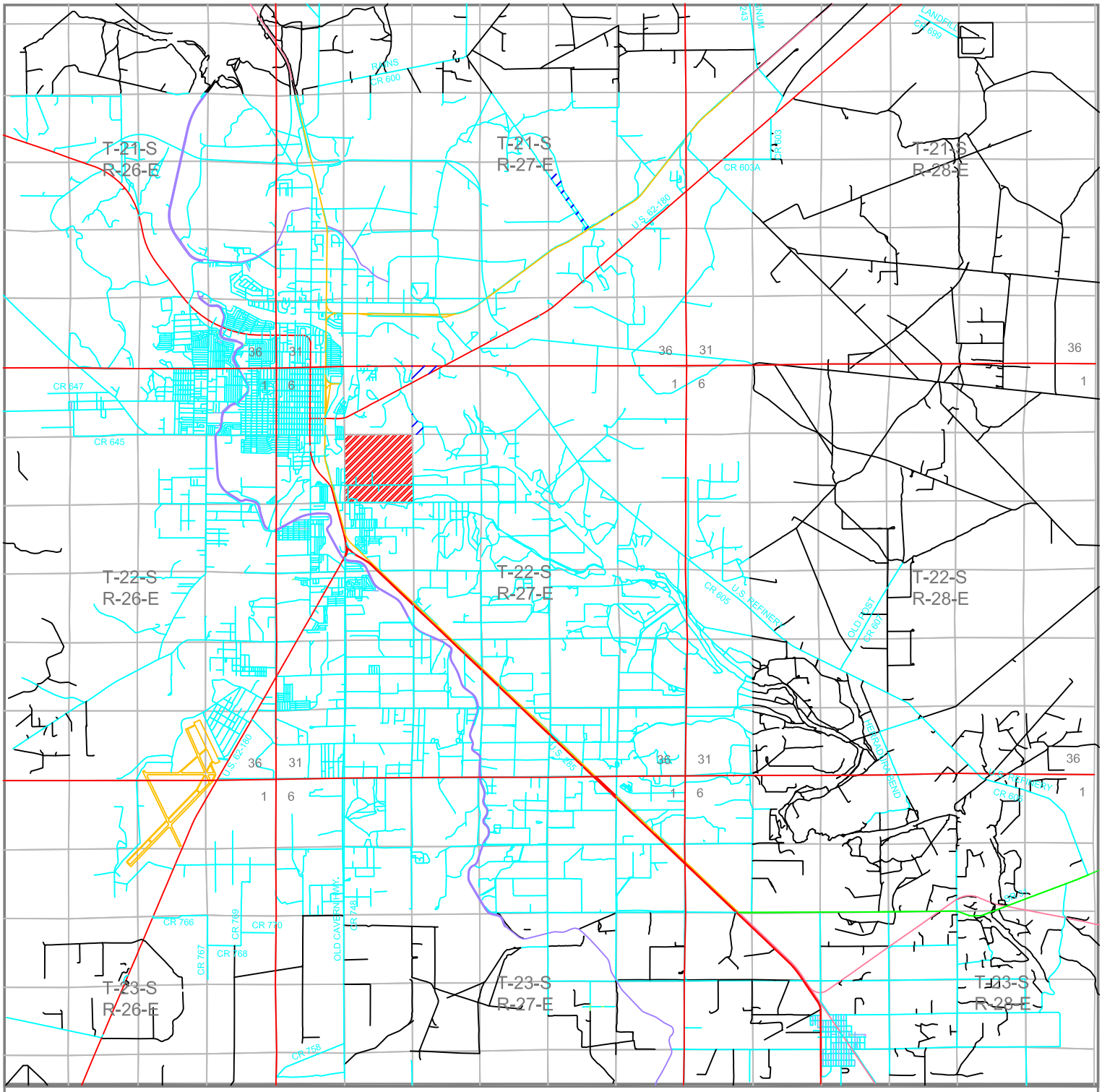

CAVEMAN 402H

Located 2420' FNL and 188' FEL
Section 7, Township 22 South, Range 27 East,
N.M.P.M., Eddy County, New Mexico.

basin surveys
focused on excellence in the oilfield

P.O. Box 1786
1120 N. West County Rd.
Hobbs, New Mexico 88241
(575) 393-7316 – Office
(575) 392-2206 – Fax
basinsurveys.com

0 1 MI 2 MI 3 MI 4 MI
SCALE: 1" = 2 MILES

W.O. Number: JG 34729

Survey Date: 7-31-2019

YELLOW TINT – USA LAND
BLUE TINT – STATE LAND
NATURAL COLOR – FEE LAND

N

SPC RESOURCES, LLC

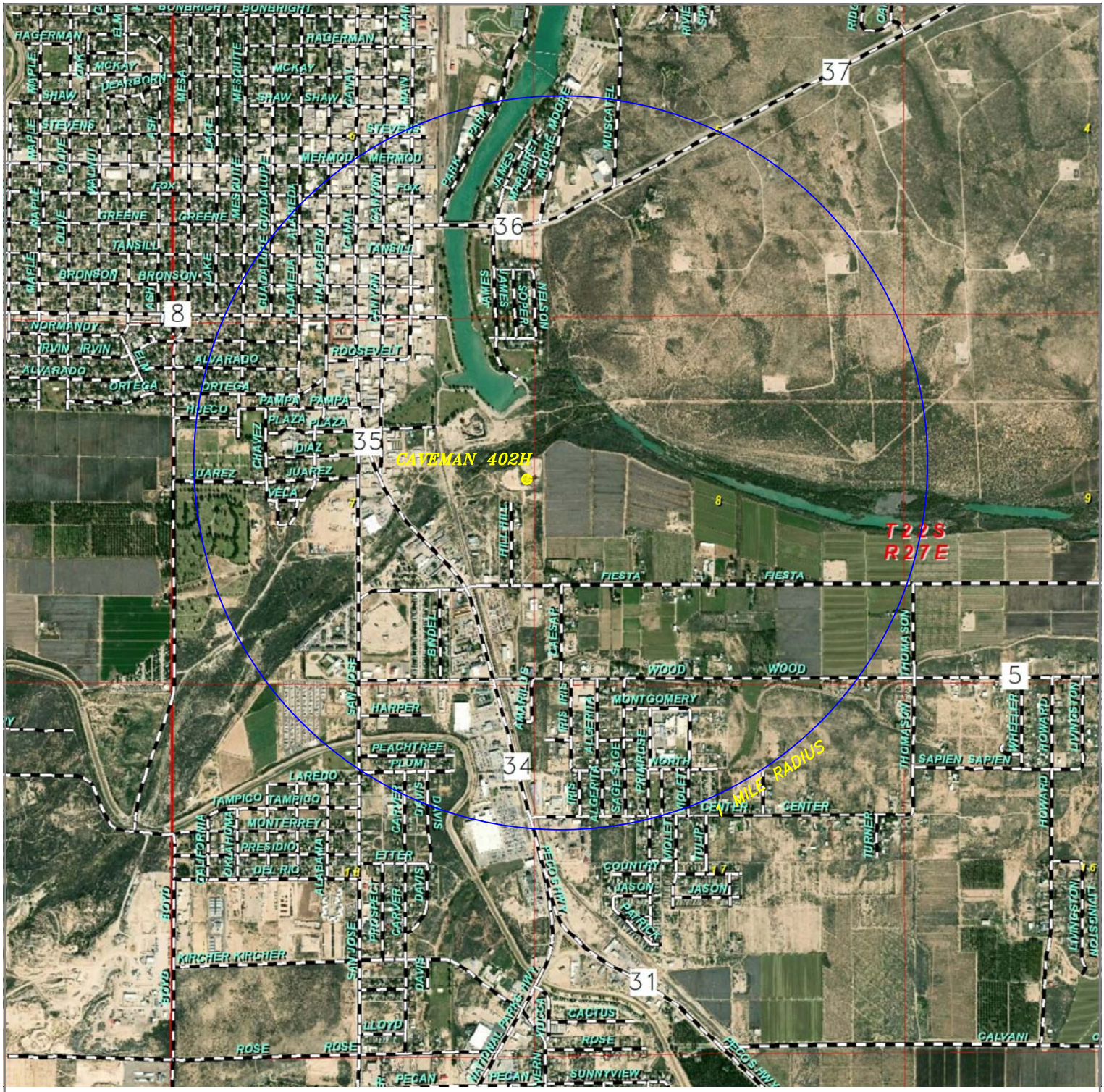

CAVEMAN 402H

Located 2420' FNL and 188' FEL
Section 7, Township 22 South, Range 27 East,
N.M.P.M., Eddy County, New Mexico.

basin surveys
focused on excellence in the oilfield

P.O. Box 1786
1120 N. West County Rd.
Hobbs, New Mexico 88241
(575) 393-7316 – Office
(575) 392-2206 – Fax
basinsurveys.com

0' 1000' 2000' 3000' 150'0'
SCALE: 1" = 2000'

W.O. Number: JG 34729

Survey Date: 7-31-2019

YELLOW TINT – USA LAND
BLUE TINT – STATE LAND
NATURAL COLOR – FEE LAND

N

SPC RESOURCES, LLC

Santo Petroleum

Eddy County, NM (NAD 83 - NME)
Caveman 7-12
#402H

ST01

Plan: ST01: Plan #4

Standard Planning Report

08 March, 2021

SANTO PETROLEUM

Planning Report

WELLBENDERS DIRECTIONAL SERVICES

Database:	WBDS_SQL_2	**Local Co-ordinate Reference:**	Well #402H
Company:	Santo Petroleum	**TVD Reference:**	RKB = 25' @ 3127.00usft
Project:	Eddy County, NM (NAD 83 - NME)	**MD Reference:**	RKB = 25' @ 3127.00usft
Site:	Caveman 7-12	**North Reference:**	Grid
Well:	#402H	**Survey Calculation Method:**	Minimum Curvature
Wellbore:	ST01		
Design:	ST01: Plan #4		

Project Eddy County, NM (NAD 83 - NME)

Map System:	US State Plane 1983	**System Datum:**	Mean Sea Level
Geo Datum:	North American Datum 1983		
Map Zone:	New Mexico Eastern Zone		

Site Caveman 7-12

Site Position:		**Northing:**	512,385.60 usft	**Latitude:**	32.408564
From:	Map	**Easting:**	576,482.00 usft	**Longitude:**	-104.219452
Position Uncertainty:	0.00 usft	**Slot Radius:**	13.200 in	**Grid Convergence:**	0.061 °

Well #402H

Well Position	**+N/-S**	-157.62 usft	**Northing:**	512,227.98 usft	**Latitude:**	32.408132
	+E/-W	-427.02 usft	**Easting:**	576,054.99 usft	**Longitude:**	-104.220836
Position Uncertainty		0.00 usft	**Wellhead Elevation:**		**Ground Level:**	3,102.00 usft

Wellbore ST01

Magnetics	Model Name	Sample Date	Declination (°)	Dip Angle (°)	Field Strength (nT)
	IGRF2020	3/10/2021	6.890	59.979	47,564.95128308

Design ST01: Plan #4

Audit Notes:

Version:		**Phase:**	PLAN	**Tie On Depth:**	8,272.68

Vertical Section:	Depth From (TVD) (usft)	+N/-S (usft)	+E/-W (usft)	Direction (°)
	0.00	0.00	0.00	269.61

Plan Survey Tool Program **Date** 3/8/2021

	Depth From (usft)	Depth To (usft)	Survey (Wellbore)	Tool Name	Remarks
1	8,272.68	19,220.06	ST01: Plan #4 (ST01)	MWD+IGRF OWSG MWD + IGRF or WM	

Plan Sections

Measured Depth (usft)	Inclination (°)	Azimuth (°)	Vertical Depth (usft)	+N/-S (usft)	+E/-W (usft)	Dogleg Rate (°/100ft)	Build Rate (°/100ft)	Turn Rate (°/100ft)	TFO (°)	Target
8,272.68	0.00	0.00	8,224.04	765.32	160.09	0.00	0.00	0.00	0.000	
9,173.85	90.12	269.61	8,797.00	761.37	-414.02	10.00	10.00	-10.03	269.606	
16,035.02	90.12	269.61	8,783.00	714.14	-7,275.02	0.00	0.00	0.00	0.000	Caveman #402H D
16,093.59	91.29	269.61	8,782.28	713.74	-7,333.58	2.00	2.00	0.00	-0.002	
19,220.06	91.29	269.61	8,712.00	692.22	-10,459.18	0.00	0.00	0.00	0.000	PLAT PBHL: 1650'

SANTO PETROLEUM

Planning Report

WELLBENDERS DIRECTIONAL SERVICES

Database:	WBDS_SQL_2	**Local Co-ordinate Reference:**	Well #402H
Company:	Santo Petroleum	**TVD Reference:**	RKB = 25' @ 3127.00usft
Project:	Eddy County, NM (NAD 83 - NME)	**MD Reference:**	RKB = 25' @ 3127.00usft
Site:	Caveman 7-12	**North Reference:**	Grid
Well:	#402H	**Survey Calculation Method:**	Minimum Curvature
Wellbore:	ST01		
Design:	ST01: Plan #4		

Planned Survey

Measured Depth (usft)	Inclination (°)	Azimuth (°)	Vertical Depth (usft)	+N/-S (usft)	+E/-W (usft)	Vertical Section (usft)	Dogleg Rate (°/100ft)	Build Rate (°/100ft)	Turn Rate (°/100ft)
0.00	0.00	0.00	0.00	0.00	0.00	0.00	0.00	0.00	0.00
PLAT #402H SHL: 2420' FNL & 188' FEL									
100.00	0.00	0.00	100.00	0.00	0.00	0.00	0.00	0.00	0.00
200.00	0.00	0.00	200.00	0.00	0.00	0.00	0.00	0.00	0.00
300.00	0.00	0.00	300.00	0.00	0.00	0.00	0.00	0.00	0.00
400.00	0.00	0.00	400.00	0.00	0.00	0.00	0.00	0.00	0.00
500.00	0.00	0.00	500.00	0.00	0.00	0.00	0.00	0.00	0.00
600.00	0.00	0.00	600.00	0.00	0.00	0.00	0.00	0.00	0.00
700.00	0.00	0.00	700.00	0.00	0.00	0.00	0.00	0.00	0.00
800.00	0.00	0.00	800.00	0.00	0.00	0.00	0.00	0.00	0.00
900.00	0.00	0.00	900.00	0.00	0.00	0.00	0.00	0.00	0.00
1,000.00	0.00	0.00	1,000.00	0.00	0.00	0.00	0.00	0.00	0.00
1,100.00	0.00	0.00	1,100.00	0.00	0.00	0.00	0.00	0.00	0.00
1,200.00	0.00	0.00	1,200.00	0.00	0.00	0.00	0.00	0.00	0.00
1,300.00	0.00	0.00	1,300.00	0.00	0.00	0.00	0.00	0.00	0.00
1,400.00	0.00	0.00	1,400.00	0.00	0.00	0.00	0.00	0.00	0.00
1,500.00	0.00	0.00	1,500.00	0.00	0.00	0.00	0.00	0.00	0.00
1,600.00	2.00	11.81	1,599.98	1.71	0.36	-0.37	2.00	2.00	0.00
1,700.00	4.00	11.81	1,699.84	6.83	1.43	-1.48	2.00	2.00	0.00
1,800.00	6.00	11.81	1,799.45	15.36	3.21	-3.32	2.00	2.00	0.00
1,863.06	7.26	11.81	1,862.09	22.49	4.70	-4.86	2.00	2.00	0.00
1,900.00	7.26	11.81	1,898.73	27.06	5.66	-5.84	0.00	0.00	0.00
2,000.00	7.26	11.81	1,997.93	39.43	8.25	-8.52	0.00	0.00	0.00
2,100.00	7.26	11.81	2,097.13	51.80	10.84	-11.19	0.00	0.00	0.00
2,200.00	7.26	11.81	2,196.33	64.17	13.42	-13.86	0.00	0.00	0.00
2,300.00	7.26	11.81	2,295.52	76.55	16.01	-16.53	0.00	0.00	0.00
2,400.00	7.26	11.81	2,394.72	88.92	18.60	-19.20	0.00	0.00	0.00
2,500.00	7.26	11.81	2,493.92	101.29	21.19	-21.88	0.00	0.00	0.00
2,600.00	7.26	11.81	2,593.12	113.66	23.78	-24.55	0.00	0.00	0.00
2,700.00	7.26	11.81	2,692.32	126.03	26.36	-27.22	0.00	0.00	0.00
2,800.00	7.26	11.81	2,791.51	138.40	28.95	-29.89	0.00	0.00	0.00
2,900.00	7.26	11.81	2,890.71	150.78	31.54	-32.56	0.00	0.00	0.00
3,000.00	7.26	11.81	2,989.91	163.15	34.13	-35.24	0.00	0.00	0.00
3,100.00	7.26	11.81	3,089.11	175.52	36.72	-37.91	0.00	0.00	0.00
3,200.00	7.26	11.81	3,188.31	187.89	39.30	-40.58	0.00	0.00	0.00
3,300.00	7.26	11.81	3,287.50	200.26	41.89	-43.25	0.00	0.00	0.00
3,400.00	7.26	11.81	3,386.70	212.63	44.48	-45.93	0.00	0.00	0.00
3,500.00	7.26	11.81	3,485.90	225.01	47.07	-48.60	0.00	0.00	0.00
3,600.00	7.26	11.81	3,585.10	237.38	49.65	-51.27	0.00	0.00	0.00
3,700.00	7.26	11.81	3,684.30	249.75	52.24	-53.94	0.00	0.00	0.00
3,800.00	7.26	11.81	3,783.49	262.12	54.83	-56.61	0.00	0.00	0.00
3,900.00	7.26	11.81	3,882.69	274.49	57.42	-59.29	0.00	0.00	0.00
4,000.00	7.26	11.81	3,981.89	286.86	60.01	-61.96	0.00	0.00	0.00
4,100.00	7.26	11.81	4,081.09	299.24	62.59	-64.63	0.00	0.00	0.00
4,200.00	7.26	11.81	4,180.29	311.61	65.18	-67.30	0.00	0.00	0.00
4,300.00	7.26	11.81	4,279.48	323.98	67.77	-69.97	0.00	0.00	0.00
4,400.00	7.26	11.81	4,378.68	336.35	70.36	-72.65	0.00	0.00	0.00
4,500.00	7.26	11.81	4,477.88	348.72	72.95	-75.32	0.00	0.00	0.00
4,600.00	7.26	11.81	4,577.08	361.09	75.53	-77.99	0.00	0.00	0.00
4,700.00	7.26	11.81	4,676.28	373.47	78.12	-80.66	0.00	0.00	0.00
4,800.00	7.26	11.81	4,775.47	385.84	80.71	-83.33	0.00	0.00	0.00
4,900.00	7.26	11.81	4,874.67	398.21	83.30	-86.01	0.00	0.00	0.00
5,000.00	7.26	11.81	4,973.87	410.58	85.89	-88.68	0.00	0.00	0.00
5,100.00	7.26	11.81	5,073.07	422.95	88.47	-91.35	0.00	0.00	0.00

SANTO PETROLEUM

Planning Report

WELLBENDERS DIRECTIONAL SERVICES

Database:	WBDS_SQL_2	**Local Co-ordinate Reference:**	Well #402H
Company:	Santo Petroleum	**TVD Reference:**	RKB = 25' @ 3127.00usft
Project:	Eddy County, NM (NAD 83 - NME)	**MD Reference:**	RKB = 25' @ 3127.00usft
Site:	Caveman 7-12	**North Reference:**	Grid
Well:	#402H	**Survey Calculation Method:**	Minimum Curvature
Wellbore:	ST01		
Design:	ST01: Plan #4		

Planned Survey

Measured Depth (usft)	Inclination (°)	Azimuth (°)	Vertical Depth (usft)	+N/-S (usft)	+E/-W (usft)	Vertical Section (usft)	Dogleg Rate (°/100ft)	Build Rate (°/100ft)	Turn Rate (°/100ft)
5,200.00	7.26	11.81	5,172.27	435.32	91.06	-94.02	0.00	0.00	0.00
5,300.00	7.26	11.81	5,271.46	447.70	93.65	-96.69	0.00	0.00	0.00
5,400.00	7.26	11.81	5,370.66	460.07	96.24	-99.37	0.00	0.00	0.00
5,500.00	7.26	11.81	5,469.86	472.44	98.83	-102.04	0.00	0.00	0.00
5,600.00	7.26	11.81	5,569.06	484.81	101.41	-104.71	0.00	0.00	0.00
5,700.00	7.26	11.81	5,668.26	497.18	104.00	-107.38	0.00	0.00	0.00
5,800.00	7.26	11.81	5,767.45	509.55	106.59	-110.05	0.00	0.00	0.00
5,900.00	7.26	11.81	5,866.65	521.93	109.18	-112.73	0.00	0.00	0.00
6,000.00	7.26	11.81	5,965.85	534.30	111.76	-115.40	0.00	0.00	0.00
6,100.00	7.26	11.81	6,065.05	546.67	114.35	-118.07	0.00	0.00	0.00
6,200.00	7.26	11.81	6,164.25	559.04	116.94	-120.74	0.00	0.00	0.00
6,300.00	7.26	11.81	6,263.45	571.41	119.53	-123.42	0.00	0.00	0.00
6,400.00	7.26	11.81	6,362.64	583.78	122.12	-126.09	0.00	0.00	0.00
6,500.00	7.26	11.81	6,461.84	596.16	124.70	-128.76	0.00	0.00	0.00
6,600.00	7.26	11.81	6,561.04	608.53	127.29	-131.43	0.00	0.00	0.00
6,700.00	7.26	11.81	6,660.24	620.90	129.88	-134.10	0.00	0.00	0.00
6,800.00	7.26	11.81	6,759.44	633.27	132.47	-136.78	0.00	0.00	0.00
6,900.00	7.26	11.81	6,858.63	645.64	135.06	-139.45	0.00	0.00	0.00
7,000.00	7.26	11.81	6,957.83	658.01	137.64	-142.12	0.00	0.00	0.00
7,100.00	7.26	11.81	7,057.03	670.39	140.23	-144.79	0.00	0.00	0.00
7,200.00	7.26	11.81	7,156.23	682.76	142.82	-147.46	0.00	0.00	0.00
7,300.00	7.26	11.81	7,255.43	695.13	145.41	-150.14	0.00	0.00	0.00
7,400.00	7.26	11.81	7,354.62	707.50	148.00	-152.81	0.00	0.00	0.00
7,500.00	7.26	11.81	7,453.82	719.87	150.58	-155.48	0.00	0.00	0.00
7,600.00	7.26	11.81	7,553.02	732.24	153.17	-158.15	0.00	0.00	0.00
7,685.57	7.26	11.81	7,637.91	742.83	155.39	-160.44	0.00	0.00	0.00
7,700.00	6.97	11.81	7,652.22	744.58	155.75	-160.82	2.00	-2.00	0.00
7,800.00	4.97	11.81	7,751.67	754.77	157.88	-163.02	2.00	-2.00	0.00
7,900.00	2.97	11.81	7,851.43	761.55	159.30	-164.48	2.00	-2.00	0.00
8,000.00	0.97	11.81	7,951.36	764.92	160.01	-165.21	2.00	-2.00	0.00
8,048.64	0.00	0.00	8,000.00	765.32	160.09	-165.30	2.00	-2.00	0.00
8,100.00	0.00	0.00	8,051.36	765.32	160.09	-165.30	0.00	0.00	0.00
8,200.00	0.00	0.00	8,151.36	765.32	160.09	-165.30	0.00	0.00	0.00
8,272.68	0.00	0.00	8,224.04	765.32	160.09	-165.30	0.00	0.00	0.00
8,300.00	2.73	269.61	8,251.35	765.32	159.44	-164.64	10.00	10.00	0.00
8,350.00	7.73	269.61	8,301.13	765.28	154.88	-160.09	10.00	10.00	0.00
8,391.49	11.88	269.61	8,342.00	765.24	147.82	-153.02	10.00	10.00	0.00
Top 3rd Bone Spring Sand (John)									
8,400.00	12.73	269.61	8,350.32	765.22	146.00	-151.21	10.00	10.00	0.00
8,450.00	17.73	269.61	8,398.54	765.13	132.87	-138.08	10.00	10.00	0.00
8,500.00	22.73	269.61	8,445.44	765.01	115.58	-120.79	10.00	10.00	0.00
8,550.00	27.73	269.61	8,490.66	764.87	94.28	-99.48	10.00	10.00	0.00
8,600.00	32.73	269.61	8,533.85	764.69	69.11	-74.31	10.00	10.00	0.00
8,650.00	37.73	269.61	8,574.67	764.50	40.28	-45.48	10.00	10.00	0.00
8,700.00	42.73	269.61	8,612.83	764.27	7.99	-13.20	10.00	10.00	0.00
8,750.00	47.73	269.61	8,648.03	764.03	-27.49	22.29	10.00	10.00	0.00
8,800.00	52.73	269.61	8,680.01	763.76	-65.91	60.71	10.00	10.00	0.00
8,829.04	55.64	269.61	8,697.00	763.60	-89.46	84.26	10.00	10.00	0.00
WOLFCAMP A (John)									
8,850.00	57.73	269.61	8,708.51	763.48	-106.97	101.77	10.00	10.00	0.00
8,900.00	62.73	269.61	8,733.33	763.18	-150.36	145.16	10.00	10.00	0.00
8,919.52	64.68	269.61	8,741.97	763.06	-167.85	162.66	10.00	10.00	0.00
PLAT FTP:1650' FNL & 330' FEL									

SANTO PETROLEUM

Planning Report

WELLBENDERS DIRECTIONAL SERVICES

Database:	WBDS_SQL_2	**Local Co-ordinate Reference:**	Well #402H
Company:	Santo Petroleum	**TVD Reference:**	RKB = 25' @ 3127.00usft
Project:	Eddy County, NM (NAD 83 - NME)	**MD Reference:**	RKB = 25' @ 3127.00usft
Site:	Caveman 7-12	**North Reference:**	Grid
Well:	#402H	**Survey Calculation Method:**	Minimum Curvature
Wellbore:	ST01		
Design:	ST01: Plan #4		

Planned Survey

Measured Depth (usft)	Inclination (°)	Azimuth (°)	Vertical Depth (usft)	+N/-S (usft)	+E/-W (usft)	Vertical Section (usft)	Dogleg Rate (°/100ft)	Build Rate (°/100ft)	Turn Rate (°/100ft)
8,950.00	67.73	269.61	8,754.27	762.87	-195.74	190.55	10.00	10.00	0.00
9,000.00	72.73	269.61	8,771.17	762.55	-242.78	237.59	10.00	10.00	0.00
Caveman #402H: Pilot PBHL									
9,041.29	76.86	269.61	8,782.00	762.27	-282.62	277.42	10.00	10.00	0.00
Y Sand Top (John)									
9,050.00	77.73	269.61	8,783.91	762.21	-291.11	285.92	10.00	10.00	0.00
9,055.22	78.25	269.61	8,785.00	762.18	-296.22	291.02	10.00	10.00	0.00
TOP WINDOW									
9,100.00	82.73	269.61	8,792.40	761.88	-340.37	335.18	10.00	10.00	0.00
9,150.00	87.73	269.61	8,796.55	761.53	-390.18	384.99	10.00	10.00	0.00
9,172.36	90.12	269.61	8,797.00	761.38	-412.53	407.34	10.67	10.67	0.00
TARGET LANDING									
9,173.85	90.12	269.61	8,797.00	761.37	-414.02	408.83	0.00	0.00	0.00
PLAN: LP									
9,200.00	90.12	269.61	8,796.94	761.19	-440.17	434.98	0.00	0.00	0.00
9,300.00	90.12	269.61	8,796.74	760.50	-540.17	534.98	0.00	0.00	0.00
9,400.00	90.12	269.61	8,796.54	759.81	-640.17	634.98	0.00	0.00	0.00
9,500.00	90.12	269.61	8,796.33	759.12	-740.17	734.98	0.00	0.00	0.00
9,600.00	90.12	269.61	8,796.13	758.43	-840.16	834.98	0.00	0.00	0.00
9,700.00	90.12	269.61	8,795.92	757.75	-940.16	934.98	0.00	0.00	0.00
9,800.00	90.12	269.61	8,795.72	757.06	-1,040.16	1,034.98	0.00	0.00	0.00
9,900.00	90.12	269.61	8,795.52	756.37	-1,140.16	1,134.98	0.00	0.00	0.00
10,000.00	90.12	269.61	8,795.31	755.68	-1,240.15	1,234.98	0.00	0.00	0.00
10,100.00	90.12	269.61	8,795.11	754.99	-1,340.15	1,334.98	0.00	0.00	0.00
10,200.00	90.12	269.61	8,794.90	754.30	-1,440.15	1,434.98	0.00	0.00	0.00
10,300.00	90.12	269.61	8,794.70	753.62	-1,540.15	1,534.98	0.00	0.00	0.00
10,400.00	90.12	269.61	8,794.50	752.93	-1,640.14	1,634.98	0.00	0.00	0.00
10,500.00	90.12	269.61	8,794.29	752.24	-1,740.14	1,734.98	0.00	0.00	0.00
10,600.00	90.12	269.61	8,794.09	751.55	-1,840.14	1,834.98	0.00	0.00	0.00
10,700.00	90.12	269.61	8,793.88	750.86	-1,940.14	1,934.98	0.00	0.00	0.00
10,800.00	90.12	269.61	8,793.68	750.17	-2,040.13	2,034.98	0.00	0.00	0.00
10,900.00	90.12	269.61	8,793.48	749.49	-2,140.13	2,134.98	0.00	0.00	0.00
11,000.00	90.12	269.61	8,793.27	748.80	-2,240.13	2,234.98	0.00	0.00	0.00
11,100.00	90.12	269.61	8,793.07	748.11	-2,340.13	2,334.98	0.00	0.00	0.00
11,200.00	90.12	269.61	8,792.86	747.42	-2,440.12	2,434.98	0.00	0.00	0.00
11,300.00	90.12	269.61	8,792.66	746.73	-2,540.12	2,534.98	0.00	0.00	0.00
11,400.00	90.12	269.61	8,792.46	746.04	-2,640.12	2,634.98	0.00	0.00	0.00
11,500.00	90.12	269.61	8,792.25	745.36	-2,740.11	2,734.98	0.00	0.00	0.00
11,600.00	90.12	269.61	8,792.05	744.67	-2,840.11	2,834.98	0.00	0.00	0.00
11,700.00	90.12	269.61	8,791.84	743.98	-2,940.11	2,934.98	0.00	0.00	0.00
11,800.00	90.12	269.61	8,791.64	743.29	-3,040.11	3,034.98	0.00	0.00	0.00
11,900.00	90.12	269.61	8,791.44	742.60	-3,140.10	3,134.98	0.00	0.00	0.00
12,000.00	90.12	269.61	8,791.23	741.91	-3,240.10	3,234.98	0.00	0.00	0.00
12,100.00	90.12	269.61	8,791.03	741.23	-3,340.10	3,334.98	0.00	0.00	0.00
12,200.00	90.12	269.61	8,790.82	740.54	-3,440.10	3,434.98	0.00	0.00	0.00
12,300.00	90.12	269.61	8,790.62	739.85	-3,540.09	3,534.98	0.00	0.00	0.00
12,400.00	90.12	269.61	8,790.42	739.16	-3,640.09	3,634.98	0.00	0.00	0.00
12,500.00	90.12	269.61	8,790.21	738.47	-3,740.09	3,734.98	0.00	0.00	0.00
12,600.00	90.12	269.61	8,790.01	737.78	-3,840.09	3,834.98	0.00	0.00	0.00
12,700.00	90.12	269.61	8,789.80	737.10	-3,940.08	3,934.98	0.00	0.00	0.00
12,800.00	90.12	269.61	8,789.60	736.41	-4,040.08	4,034.98	0.00	0.00	0.00
12,900.00	90.12	269.61	8,789.40	735.72	-4,140.08	4,134.98	0.00	0.00	0.00
13,000.00	90.12	269.61	8,789.19	735.03	-4,240.08	4,234.97	0.00	0.00	0.00

SANTO PETROLEUM

Planning Report

WELLBENDERS DIRECTIONAL SERVICES

Database:	WBDS_SQL_2	**Local Co-ordinate Reference:**	Well #402H
Company:	Santo Petroleum	**TVD Reference:**	RKB = 25' @ 3127.00usft
Project:	Eddy County, NM (NAD 83 - NME)	**MD Reference:**	RKB = 25' @ 3127.00usft
Site:	Caveman 7-12	**North Reference:**	Grid
Well:	#402H	**Survey Calculation Method:**	Minimum Curvature
Wellbore:	ST01		
Design:	ST01: Plan #4		

Planned Survey

Measured Depth (usft)	Inclination (°)	Azimuth (°)	Vertical Depth (usft)	+N/-S (usft)	+E/-W (usft)	Vertical Section (usft)	Dogleg Rate (°/100ft)	Build Rate (°/100ft)	Turn Rate (°/100ft)
13,100.00	90.12	269.61	8,788.99	734.34	-4,340.07	4,334.97	0.00	0.00	0.00
13,200.00	90.12	269.61	8,788.78	733.65	-4,440.07	4,434.97	0.00	0.00	0.00
13,300.00	90.12	269.61	8,788.58	732.97	-4,540.07	4,534.97	0.00	0.00	0.00
13,400.00	90.12	269.61	8,788.38	732.28	-4,640.07	4,634.97	0.00	0.00	0.00
13,500.00	90.12	269.61	8,788.17	731.59	-4,740.06	4,734.97	0.00	0.00	0.00
13,600.00	90.12	269.61	8,787.97	730.90	-4,840.06	4,834.97	0.00	0.00	0.00
13,700.00	90.12	269.61	8,787.76	730.21	-4,940.06	4,934.97	0.00	0.00	0.00
13,800.00	90.12	269.61	8,787.56	729.52	-5,040.06	5,034.97	0.00	0.00	0.00
13,900.00	90.12	269.61	8,787.36	728.84	-5,140.05	5,134.97	0.00	0.00	0.00
14,000.00	90.12	269.61	8,787.15	728.15	-5,240.05	5,234.97	0.00	0.00	0.00
14,100.00	90.12	269.61	8,786.95	727.46	-5,340.05	5,334.97	0.00	0.00	0.00
14,200.00	90.12	269.61	8,786.74	726.77	-5,440.05	5,434.97	0.00	0.00	0.00
14,300.00	90.12	269.61	8,786.54	726.08	-5,540.04	5,534.97	0.00	0.00	0.00
14,400.00	90.12	269.61	8,786.34	725.39	-5,640.04	5,634.97	0.00	0.00	0.00
14,500.00	90.12	269.61	8,786.13	724.71	-5,740.04	5,734.97	0.00	0.00	0.00
14,600.00	90.12	269.61	8,785.93	724.02	-5,840.04	5,834.97	0.00	0.00	0.00
14,700.00	90.12	269.61	8,785.72	723.33	-5,940.03	5,934.97	0.00	0.00	0.00
14,800.00	90.12	269.61	8,785.52	722.64	-6,040.03	6,034.97	0.00	0.00	0.00
14,900.00	90.12	269.61	8,785.32	721.95	-6,140.03	6,134.97	0.00	0.00	0.00
15,000.00	90.12	269.61	8,785.11	721.26	-6,240.02	6,234.97	0.00	0.00	0.00
15,100.00	90.12	269.61	8,784.91	720.58	-6,340.02	6,334.97	0.00	0.00	0.00
15,200.00	90.12	269.61	8,784.70	719.89	-6,440.02	6,434.97	0.00	0.00	0.00
15,300.00	90.12	269.61	8,784.50	719.20	-6,540.02	6,534.97	0.00	0.00	0.00
15,400.00	90.12	269.61	8,784.30	718.51	-6,640.01	6,634.97	0.00	0.00	0.00
15,500.00	90.12	269.61	8,784.09	717.82	-6,740.01	6,734.97	0.00	0.00	0.00
15,600.00	90.12	269.61	8,783.89	717.13	-6,840.01	6,834.97	0.00	0.00	0.00
15,700.00	90.12	269.61	8,783.68	716.45	-6,940.01	6,934.97	0.00	0.00	0.00
15,800.00	90.12	269.61	8,783.48	715.76	-7,040.00	7,034.97	0.00	0.00	0.00
15,900.00	90.12	269.61	8,783.28	715.07	-7,140.00	7,134.97	0.00	0.00	0.00
16,000.00	90.12	269.61	8,783.07	714.38	-7,240.00	7,234.97	0.00	0.00	0.00
16,035.02	90.12	269.61	8,783.00	714.14	-7,275.02	7,269.99	0.00	0.00	0.00
Caveman #402H Deflection Point									
16,093.59	91.29	269.61	8,782.28	713.74	-7,333.58	7,328.55	2.00	2.00	0.00
16,100.00	91.29	269.61	8,782.14	713.69	-7,339.99	7,334.96	0.00	0.00	0.00
16,200.00	91.29	269.61	8,779.89	713.00	-7,439.96	7,434.94	0.00	0.00	0.00
16,300.00	91.29	269.61	8,777.64	712.32	-7,539.93	7,534.91	0.00	0.00	0.00
16,400.00	91.29	269.61	8,775.39	711.63	-7,639.91	7,634.89	0.00	0.00	0.00
16,500.00	91.29	269.61	8,773.15	710.94	-7,739.88	7,734.86	0.00	0.00	0.00
16,600.00	91.29	269.61	8,770.90	710.25	-7,839.85	7,834.84	0.00	0.00	0.00
16,700.00	91.29	269.61	8,768.65	709.56	-7,939.82	7,934.81	0.00	0.00	0.00
16,800.00	91.29	269.61	8,766.40	708.88	-8,039.80	8,034.78	0.00	0.00	0.00
16,900.00	91.29	269.61	8,764.15	708.19	-8,139.77	8,134.76	0.00	0.00	0.00
17,000.00	91.29	269.61	8,761.91	707.50	-8,239.74	8,234.73	0.00	0.00	0.00
17,100.00	91.29	269.61	8,759.66	706.81	-8,339.71	8,334.71	0.00	0.00	0.00
17,200.00	91.29	269.61	8,757.41	706.12	-8,439.69	8,434.68	0.00	0.00	0.00
17,300.00	91.29	269.61	8,755.16	705.43	-8,539.66	8,534.66	0.00	0.00	0.00
17,400.00	91.29	269.61	8,752.91	704.75	-8,639.63	8,634.63	0.00	0.00	0.00
17,500.00	91.29	269.61	8,750.67	704.06	-8,739.60	8,734.61	0.00	0.00	0.00
17,600.00	91.29	269.61	8,748.42	703.37	-8,839.58	8,834.58	0.00	0.00	0.00
17,700.00	91.29	269.61	8,746.17	702.68	-8,939.55	8,934.56	0.00	0.00	0.00
17,800.00	91.29	269.61	8,743.92	701.99	-9,039.52	9,034.53	0.00	0.00	0.00
17,900.00	91.29	269.61	8,741.67	701.31	-9,139.49	9,134.51	0.00	0.00	0.00
18,000.00	91.29	269.61	8,739.43	700.62	-9,239.46	9,234.48	0.00	0.00	0.00
18,100.00	91.29	269.61	8,737.18	699.93	-9,339.44	9,334.46	0.00	0.00	0.00

SANTO PETROLEUM

Planning Report

WELLBENDERS DIRECTIONAL SERVICES

Database:	WBDS_SQL_2	**Local Co-ordinate Reference:**	Well #402H
Company:	Santo Petroleum	**TVD Reference:**	RKB = 25' @ 3127.00usft
Project:	Eddy County, NM (NAD 83 - NME)	**MD Reference:**	RKB = 25' @ 3127.00usft
Site:	Caveman 7-12	**North Reference:**	Grid
Well:	#402H	**Survey Calculation Method:**	Minimum Curvature
Wellbore:	ST01		
Design:	ST01: Plan #4		

Planned Survey

Measured Depth (usft)	Inclination (°)	Azimuth (°)	Vertical Depth (usft)	+N/-S (usft)	+E/-W (usft)	Vertical Section (usft)	Dogleg Rate (°/100ft)	Build Rate (°/100ft)	Turn Rate (°/100ft)
18,200.00	91.29	269.61	8,734.93	699.24	-9,439.41	9,434.43	0.00	0.00	0.00
18,300.00	91.29	269.61	8,732.68	698.55	-9,539.38	9,534.41	0.00	0.00	0.00
18,400.00	91.29	269.61	8,730.43	697.86	-9,639.35	9,634.38	0.00	0.00	0.00
18,500.00	91.29	269.61	8,728.19	697.18	-9,739.33	9,734.36	0.00	0.00	0.00
18,600.00	91.29	269.61	8,725.94	696.49	-9,839.30	9,834.33	0.00	0.00	0.00
18,700.00	91.29	269.61	8,723.69	695.80	-9,939.27	9,934.30	0.00	0.00	0.00
18,800.00	91.29	269.61	8,721.44	695.11	-10,039.24	10,034.28	0.00	0.00	0.00
18,900.00	91.29	269.61	8,719.19	694.42	-10,139.22	10,134.25	0.00	0.00	0.00
18,989.86	91.29	269.61	8,717.17	693.80	-10,229.05	10,224.09	0.00	0.00	0.00
PLAT LTP:1650' FNL & 330' FWL									
19,000.00	91.29	269.61	8,716.95	693.73	-10,239.19	10,234.23	0.00	0.00	0.00
19,100.00	91.29	269.61	8,714.70	693.05	-10,339.16	10,334.20	0.00	0.00	0.00
19,200.00	91.29	269.61	8,712.45	692.36	-10,439.13	10,434.18	0.00	0.00	0.00
19,220.06	91.29	269.61	8,712.00	692.22	-10,459.18	10,454.23	0.00	0.00	0.00
PLAT PBHL: 1650' FNL & 100' FWL									

Design Targets

Target Name - hit/miss target - Shape	Dip Angle (°)	Dip Dir. (°)	TVD (usft)	+N/-S (usft)	+E/-W (usft)	Northing (usft)	Easting (usft)	Latitude	Longitude
PLAT #402H SHL: 24 - plan hits target center - Point	0.00	0.00	0.00	0.00	0.00	512,227.98	576,054.99	32.408132	-104.220836
PLAT PBHL: 1650' FN - plan hits target center - Point	0.00	0.00	8,712.00	692.22	-10,459.18	512,920.20	565,595.80	32.410061	-104.254726
PLAT LTP:1650' FNL - plan misses target center by 9.38usft at 18989.86usft MD (8717.17 TVD, 693.80 N, -10229.05 E) - Point	0.00	0.00	8,717.18	684.42	-10,228.98	512,912.40	565,826.00	32.410039	-104.253980
Caveman #402H Defl - plan hits target center - Point	0.00	0.00	8,783.00	714.14	-7,275.02	512,942.12	568,779.96	32.410114	-104.244408
PLAT FTP:1650' FNL - plan misses target center by 56.03usft at 8919.52usft MD (8741.97 TVD, 763.06 N, -167.85 E) - Point	0.00	0.00	8,792.85	763.22	-144.38	512,991.20	575,910.60	32.410230	-104.221302
PLAN: LP - plan misses target center by 0.01usft at 9173.85usft MD (8797.00 TVD, 761.37 N, -414.02 E) - Point	0.00	0.00	8,797.00	761.37	-414.02	512,989.35	575,640.97	32.410226	-104.222175
Caveman #402H: Pilo - plan misses target center by 1198.57usft at 9000.00usft MD (8771.17 TVD, 762.55 N, -242.78 E) - Point	0.00	0.00	9,900.00	765.32	160.09	512,993.30	576,215.08	32.410235	-104.220315

SANTO PETROLEUM

Planning Report

WELLBENDERS DIRECTIONAL SERVICES

Database:	WBDS_SQL_2	**Local Co-ordinate Reference:**	Well #402H
Company:	Santo Petroleum	**TVD Reference:**	RKB = 25' @ 3127.00usft
Project:	Eddy County, NM (NAD 83 - NME)	**MD Reference:**	RKB = 25' @ 3127.00usft
Site:	Caveman 7-12	**North Reference:**	Grid
Well:	#402H	**Survey Calculation Method:**	Minimum Curvature
Wellbore:	ST01		
Design:	ST01: Plan #4		

Formations

Measured Depth (usft)	Vertical Depth (usft)	Name	Lithology	Dip (°)	Dip Direction (°)
459.00	459.00	Top Salt (John)			
1,153.00	1,153.00	Base Salt (John)			
1,654.07	1,654.00	Delaware			
1,703.17	1,703.00	Lamar Limestone			
1,967.81	1,966.00	Base Lamar Limestone			
5,176.55	5,149.00	BONE SPRING			
6,337.86	6,301.00	Top 1st BSPG Sand (John)			
6,606.01	6,567.00	Top 2nd Bone Spring Carbonate (Jo			
6,982.03	6,940.00	Top 2nd Bone Spring Sand (John)			
7,254.21	7,210.00	Top 3rd Bone Spring Carbonate (Jol			
8,391.49	8,342.00	Top 3rd Bone Spring Sand (John)			
8,829.04	8,697.00	WOLFCAMP A (John)			
9,041.29	8,782.00	Y Sand Top (John)			
9,055.22	8,785.00	TOP WINDOW			
9,172.36	8,797.00	TARGET LANDING			

District I
1625 N. French Dr., Hobbs, NM 88240
Phone:(575) 393-6161 Fax:(575) 393-0720
District II
811 S. First St., Artesia, NM 88210
Phone:(575) 748-1283 Fax:(575) 748-9720
District III
1000 Rio Brazos Rd., Aztec, NM 87410
Phone:(505) 334-6178 Fax:(505) 334-6170
District IV
1220 S. St Francis Dr., Santa Fe, NM 87505
Phone:(505) 476-3470 Fax:(505) 476-3462

State of New Mexico
Energy, Minerals and Natural Resources
Oil Conservation Division
1220 S. St Francis Dr.
Santa Fe, NM 87505

COMMENTS

Action 20470

COMMENTS

Operator:	OGRID:	Action Number:	Action Type:
SPC RESOURCES, LLC P.O. Box 1020 Artesia, NM88211	372262	20470	C-103A

Created By	Comment	Comment Date
kpickford	KP GEO Review 3/12/2021	03/12/2021

District I
1625 N. French Dr., Hobbs, NM 88240
Phone:(575) 393-6161 Fax:(575) 393-0720
District II
811 S. First St., Artesia, NM 88210
Phone:(575) 748-1283 Fax:(575) 748-9720
District III
1000 Rio Brazos Rd., Aztec, NM 87410
Phone:(505) 334-6178 Fax:(505) 334-6170
District IV
1220 S. St Francis Dr., Santa Fe, NM 87505
Phone:(505) 476-3470 Fax:(505) 476-3462

State of New Mexico
Energy, Minerals and Natural Resources
Oil Conservation Division
1220 S. St Francis Dr.
Santa Fe, NM 87505

CONDITIONS

Action 20470

CONDITIONS OF APPROVAL

Operator:	OGRID:	Action Number:	Action Type:
SPC RESOURCES, LLC P.O. Box 1020 Artesia, NM88211	372262	20470	C-103A

OCD Reviewer	Condition
jagarcia	New Property ID is 330286