

Summary of Communications
Case No. 14809

Layla Fee Com #2H Well
185' FNL & 2150' FWL (SL)
330' FSL & 2150' FWL (BHL)
Section 35, T23S, R28E
Eddy County, New Mexico

Clarence W. Ervin and Mary I. Ervin

Tracts 8 & 9
Interest Unknown

- 1) 02-21-2012 Proposed well via certified mail with AFE enclosed, pending proof of ownership. Attached portions of our Title Opinion explaining the discrepancies in title. Offered to purchase an Oil and Gas Lease in lieu of participation in well.
- 2) 03-06-2012 Follow up letter via regular mail.

Bertha Lorene Osborn

Tracts 8 & 9
Interest Unknown

- 1) 02-21-2012 Proposed well via certified mail with AFE enclosed, pending proof of ownership. Attached portions of our Title Opinion explaining the discrepancies in title. Offered to purchase an Oil and Gas Lease in lieu of participation in well.
- 2) 03-06-2012 Follow up letter via regular mail.

Wells Fargo Bank New Mexico, NA

Tracts 8 & 9
Interest Unknown

- 1) 02-21-2012 Proposed well via certified mail with AFE enclosed, pending proof of ownership. Attached portions of our Title Opinion explaining the discrepancies in title. Offered to purchase an Oil and Gas Lease in lieu of participation in well.
- 2) 03-06-2012 Follow up letter via regular mail.

Virginia Lee Davis

Tracts 8 & 9
Interest Unknown

- 1) 02-21-2012 Proposed well via certified mail with AFE enclosed, pending proof of ownership. Attached portions of our Title Opinion explaining the discrepancies in title. Offered to purchase an Oil and Gas Lease in lieu of participation in well.
- 2) 03-06-2012 Follow up letter via regular mail.

Oil Conservation Division
Case No. 5
Exhibit No. 5

Stanley J. Gregory

Tracts 8 & 9
Interest Unknown

- 1) 02-21-2012 Proposed well via certified mail with AFE enclosed, pending proof of ownership. Attached portions of our Title Opinion explaining the discrepancies in title. Offered to purchase an Oil and Gas Lease in lieu of participation in well.
- 2) 03-06-2012 Follow up letter via regular mail.

Pavlos P. Panagopoulos

Tracts 8 & 9
Interest Unknown

- 1) 02-21-2012 Proposed well via certified mail with AFE enclosed, pending proof of ownership. Attached portions of our Title Opinion explaining the discrepancies in title. Offered to purchase an Oil and Gas Lease in lieu of participation in well.
- 2) 03-06-2012 Follow up letter via regular mail.
- 3) 04-04-2012 Proposed well again via certified mail with AFE enclosed to forwarding address.

Panagotia P. Panagopoulos

Tracts 8 & 9
Interest Unknown

- 1) 02-21-2012 Proposed well via certified mail with AFE enclosed, pending proof of ownership. Attached portions of our Title Opinion explaining the discrepancies in title. Offered to purchase an Oil and Gas Lease in lieu of participation in well.
- 2) 03-06-2012 Follow up letter via regular mail.

James W. Klipstine, Jr.

Tracts 8 & 9
Interest Unknown

- 1) 02-21-2012 Proposed well via certified mail with AFE enclosed, pending proof of ownership. Attached portions of our Title Opinion explaining the discrepancies in title. Offered to purchase an Oil and Gas Lease in lieu of participation in well.
- 2) 03-06-2012 Follow up letter via regular mail.
- 3) 03-19-2012 Received signed Oil and Gas Lease offer letter. Sent Oil and Gas Lease for his signature under cover letter dated 03-19-2012.

Bonnie R. Gregory

Tracts 8 & 9
Interest Unknown

- 1) 02-21-2012 Proposed well via certified mail with AFE enclosed, pending proof of ownership. Attached portions of our Title Opinion explaining the discrepancies in title. Offered to purchase an Oil and Gas Lease in lieu of participation in well.
- 2) 03-06-2012 Follow up letter via regular mail.

Helen Beeman

Tracts 8 & 9

Interest Unknown

- 1) 02-21-2012 Proposed well via certified mail with AFE enclosed, pending proof of ownership. Attached portions of our Title Opinion explaining the discrepancies in title. Offered to purchase an Oil and Gas Lease in lieu of participation in well.
- 2) 03-06-2012 Follow up letter via regular mail.
- 3) 03-28-2012 Sent another proposal letter to forwarding address.
- 4) 04-03-2012 Phone call to M. Craig Beeman. He said he represents his mother, Helen Beeman and is sending me a deed from Helen Beeman to himself covering her interest. Ph # 512-410-7554
- 5) 04-05-2012 Phone call to M. Craig Beeman informing him the deed he sent me only conveyed a royalty interest in "Layla "35" Fee Com No. 1. Told him I would prepare a quitclaim deed for him that would convey all of his mother's interest in the entire section to him.
- 6) 04-05-2012 Emailed a quitclaim deed to Mr. Beeman to be returned by Monday, April 9.

Kevin J. Hanratty

Tracts 8 & 9

Interest Unknown

- 1) 02-21-2012 Proposed well via certified mail with AFE enclosed, pending proof of ownership. Attached portions of our Title Opinion explaining the discrepancies in title. Offered to purchase an Oil and Gas Lease in lieu of participation in well.
- 2) 03-06-2012 Follow up letter via regular mail.
- 3) 03-30-2012 Phone call from Kevin's secretary, said he would settle for \$500. Told her "No thank you"; told her we think \$100 is a fair price since we don't know what he owns or if he owns anything.

Andreas P. Panagopoulos

Tracts 8 & 9

Interest Unknown

- 1) 02-21-2012 Proposed well via certified mail with AFE enclosed, pending proof of ownership. Attached portions of our Title Opinion explaining the discrepancies in title. Offered to purchase an Oil and Gas Lease in lieu of participation in well.
- 2) 03-06-2012 Follow up letter via regular mail.
- 3) 04-04-2012 Proposed well again via certified mail with AFE enclosed to forwarding address.

First Federal Savings and Loan Association
Of Littlefield, Texas

Tracts 8 & 9
Interest Unknown

- 1) 02-21-2012 Proposed well via certified mail with AFE enclosed, pending proof of ownership. Attached portions of our Title Opinion explaining the discrepancies in title. Offered to purchase an Oil and Gas Lease in lieu of participation in well.
- 2) 03-06-2012 Follow up letter via regular mail.
- 3) Phone call from Nolan Greak, attorney who represents himself as well as First Federal, said he would like to quit claim both his interest and First Federal's interest to Mewbourne. Verbally agreed to \$100 consideration; said he would have to present the idea to First Federal's Board of Directors.
- 4) 03-09-2012 Emailed two Quit Claim Deeds to Nolan for his review.
- 5) 03-12-2012 Email from Nolan saying he thinks the deeds will work.
- 6) 03-26-2012 Follow up email on status of our deal. He replied stating that he would present the deed to the Board of Directors on Wednesday, March 28.
- 7) 04-03-2012 Follow up email on the verdict of the meeting with First Federal.
- 8) 04-04-2012 Email from Nolan Greak stating that the board voted not to convey its interest to Mewbourne. Said he hasn't made a decision regarding his interest yet.

Irma J. Gregory

Tracts 8 & 9
Interest Unknown

- 1) 02-21-2012 Proposed well via certified mail with AFE enclosed, pending proof of ownership. Attached portions of our Title Opinion explaining the discrepancies in title. Offered to purchase an Oil and Gas Lease in lieu of participation in well.
- 2) 03-06-2012 Follow up letter via regular mail.

Panagopoulos Enterprises

Tracts 8 & 9
Interest Unknown

- 1) 02-21-2012 Proposed well via certified mail with AFE enclosed, pending proof of ownership. Attached portions of our Title Opinion explaining the discrepancies in title. Offered to purchase an Oil and Gas Lease in lieu of participation in well.
- 2) 03-06-2012 Follow up letter via regular mail.

Nolan Greak

Tracts 8 & 9
Interest Unknown

- 1) 02-21-2012 Proposed well via certified mail with AFE enclosed, pending proof of ownership. Attached portions of our Title Opinion explaining the discrepancies in title. Offered to purchase an Oil and Gas Lease in lieu of participation in well.
- 2) 03-06-2012 Follow up letter via regular mail.
- 3) Phone call from Nolan Greak, attorney who represents himself as well as First Federal, said he would like to quit claim both his interest and First Federal's interest to Mewbourne. Verbally agreed to \$100 consideration; said he would have to present the idea to First Federal's Board of Directors.
- 4) 03-09-2012 Emailed two Quit Claim Deeds to Nolan for his review.
- 5) 03-12-2012 Email from Nolan saying he thinks the deeds will work.

- 6) 03-26-2012 Follow up email on status of our deal. He replied stating that he would present the deed to the Board of Directors on Wednesday, March 28.
- 7) 04-03-2012 Follow up email on the verdict of the meeting with First Federal.
- 8) 04-04-2012 Email from Nolan Greak stating that the board voted not to convey its interest to Mewbourne. Said he hasn't made a decision regarding his interest yet.

Nevill Manning

Tracts 8 & 9

Interest Unknown

- 1) 02-21-2012 Proposed well via certified mail with AFE enclosed, pending proof of ownership. Attached portions of our Title Opinion explaining the discrepancies in title. Offered to purchase an Oil and Gas Lease in lieu of participation in well.
- 2) 03-06-2012 Follow up letter via regular mail.

Laura Meade

Tracts 8 & 9

Interest Unknown

- 1) 02-21-2012 Proposed well via certified mail with AFE enclosed, pending proof of ownership. Attached portions of our Title Opinion explaining the discrepancies in title. Offered to purchase an Oil and Gas Lease in lieu of participation in well.
- 2) 03-06-2012 Follow up letter via regular mail.

LBD, a Limited Partnership

Tracts 8 & 9

Interest Unknown

- 1) 02-21-2012 Proposed well via certified mail with AFE enclosed, pending proof of ownership. Attached portions of our Title Opinion explaining the discrepancies in title. Offered to purchase an Oil and Gas Lease in lieu of participation in well.
- 2) 03-06-2012 Follow up letter via regular mail.

Magdalene P. Panagopoulos

Tracts 8 & 9

Interest Unknown

- 1) 02-21-2012 Proposed well via certified mail with AFE enclosed, pending proof of ownership. Attached portions of our Title Opinion explaining the discrepancies in title. Offered to purchase an Oil and Gas Lease in lieu of participation in well.
- 2) 03-06-2012 Follow up letter via regular mail.
- 3) 02-29-2012 Received email from Magdalene "Dolly" Panagopoulos claiming to own the mineral rights, she attached a copy of my letter.
- 4) 03-01-2012 Emailed Magdalene explaining the circumstances again and asking for proof of ownership

Mary Jo Dickerson

Tracts 8 & 9

Interest Unknown

- 1) 02-21-2012 Proposed well via certified mail with AFE enclosed, pending proof of ownership. Attached portions of our Title Opinion explaining the discrepancies in title. Offered to purchase an Oil and Gas Lease in lieu of participation in well.
- 2) 03-06-2012 Follow up letter via regular mail.

John Edward Hall III

Tracts 8 & 9

Interest Unknown

- 1) 02-21-2012 Proposed well via certified mail with AFE enclosed, pending proof of ownership. Attached portions of our Title Opinion explaining the discrepancies in title. Offered to purchase an Oil and Gas Lease in lieu of participation in well.
- 2) 03-06-2012 Follow up letter via regular mail.

Thomas M. Beall

.39062% WI

In N/2

- 1) 02-20-2012 Proposed well via certified mail with AFE and JOA enclosed. Offered to negotiate terms to acquire his interest lieu of his participation in well.
- 2) 03-08-2012 Follow up letter via regular mail.

RSG Trust Dated 8/19/02

.39063% WI

In N/2

- 1) 02-20-2012 Proposed well via certified mail with AFE and JOA enclosed. Offered to negotiate terms to acquire his interest lieu of his participation in well.
- 2) 03-08-2012 Follow up letter via regular mail.
- 3) 04-09-2012 Offered to purchase their interest via regular mail, per discussion with Trey Robbins of same date.

Roden Oil Company

5.71274% WI

in N/2

1.8564975% WI

in S/2

- 1) 02-20-2012 Proposed well via certified mail with AFE and JOA enclosed. Offered to negotiate terms to acquire his interest lieu of his participation in well.
- 2) 03-08-2012 Follow up letter via regular mail.
- 3) Emails with Roden regarding change in their working interest %.

MEWBOURNE OIL COMPANY

500 W. TEXAS, SUITE 1020
MIDLAND, TEXAS 79701

(432) 682-3715
FAX (432) 685-4170

February 21, 2012

Via Certified Mail-Return Receipt No. 9660

Clarence W. Ervin and Mary I. Ervin
4016 Jones Street
Carlsbad, New Mexico 88220

Re: Layla "35" #2H Well
185' FNL & 2150' FWL (SL)
330' FSL & 2150' FWL (BHL)
Section 35, T23S, R28E
Eddy County, New Mexico

Ladies and Gentlemen:

Mewbourne Oil Company as Operator proposes to drill the captioned well at the referenced surface location (SL) and drill same horizontally from a northerly direction to a southerly direction to a terminus point at the referenced bottom hole location (BHL). The proposed well will be drilled to a true vertical depth of approximately 6,700 feet beneath the surface and drilled horizontally to an approximate measured depth of 11,200 feet to evaluate the Middle Avalon Shale interval in the Bone Spring formation for oil and gas production. The nonstandard oil proration unit for the proposed well will comprise the E/2W/2 of the captioned Section 35 containing 160 acres, more or less. Enclosed for your further handling regarding the above proposed well is our AFE dated December 5, 2011 which is an estimated well cost.


Regarding the above, you may own a portion of a 12.6/350 mineral interest in a 350 acre tract of land in the captioned Section 35. However our title attorney was unable to ascertain your exact mineral ownership in Tracts 8 and 9 in said 350 acre tract of land due to the confused chain of title associated with such interest. For your information I've enclosed the pertinent pages of our Drilling Opinion of Title dated May 16, 2011. In the event you elect to participate in the proposed well as to your unleased mineral interest, please furnish me proof of your ownership.

In the event you elect not to participate in the proposed well or you can not prove your ownership, Mewbourne offers to purchase an Oil and Gas Lease from you on the basis of \$100.00 for a three year paid up lease providing a 3/16th royalty interest. This would be in lieu of our having to force pool your interest since we can not determine what your mineral interest is.

Should you elect to lease your interest to us as referenced above, please sign and return this letter to me at your earliest convenience and I'll send you an Oil and Gas Lease to you for execution. Upon our receipt of the executed lease, I will forward you \$100 which represents the lease bonus payment. Should you have any questions regarding the above, please call me at (432) 682-3715 or my email address is mwood@mewbourne.com.

Sincerely yours,

MEWBOURNE OIL COMPANY



Mason Wood
Landman

MW/gb

The undersigned elects to grant Mewbourne Oil Company and Oil and Gas Lease as referenced above.

By: _____
Clarence W. Ervin

By: _____
Mary I. Ervin

Date signed: _____

Tax I.D.#: _____

SENDER: COMPLETE THIS SECTION

- Complete items 1, 2, and 3. Also complete item 4 if Restricted Delivery is desired.
- Print your name and address on the reverse so that we can return the card to you.
- Attach this card to the back of the mailpiece, or on the front if space permits.

1. Article Addressed to:

Clarence W. Ervin and
Mary I. Ervin
4016 Jones Street
Carlsbad, New Mexico 88220

A. Signature

X *B. Ervin*☒ Agent☐ Addressee

B. Received by (Printed Name)

Ervin

C. Date of Delivery

*2-22-02*D. Is delivery address different from item 1? ☐ YesIf YES, enter delivery address below: ☒ No

3. Service Type

☒ Certified Mail☐ Express Mail☐ Registered☐ Return Receipt for Merchandise☐ Insured Mail☐ C.O.D.

4. Restricted Delivery? (Extra Fee)

☐ Yes

2. Article Number

(Transfer from service label)

7009 2250 0000 0617 9660

PS Form 3811, February 2004

Domestic Return Receipt

102595-02-M-154

MEWBOURNE OIL COMPANY

500 W. TEXAS, SUITE 1020
MIDLAND, TEXAS 79701

(432) 682-3715
FAX (432) 685-4170

March 6, 2012

Clarence W. Ervin and Mary I. Ervin
4016 Jones Street
Carlsbad, New Mexico 88220

Re: Layla "35" #2H Well
185' FNL & 2150' FWL (SL)
330' FSL & 21550' FWL (BHL)
Section 35, T23S, R28E
Eddy County, New Mexico

Dear Mr. and Mrs. Ervin:

Reference is made to my previous letter dated February 21, 2012 (see copy enclosed) whereby Mewbourne Oil Company as Operator proposed drilling the captioned well. To date, you have not responded to our well proposal regarding your decision to participate in the proposed well as an unleased mineral interest owner, or alternatively, our offer to lease your unleased mineral interest in the event you elect not to participate in the captioned proposed well. Accordingly, we will be filing an Application for Compulsory Pooling regarding your uncommitted interest whereby your interest will be force pooled at an Examiner's Hearing in Santa Fe, New Mexico at the offices of the New Mexico Oil Conservation Division. You will be notified of the hearing date which is scheduled for Thursday, April 12, 2012.

To avoid the necessity of our having to force pool your unleased mineral interest so we can drill the captioned proposed well in a timely manner, please respond to our well proposal or our offer to lease your interest on the terms offered.

Sincerely yours,

MEWBOURNE OIL COMPANY



Mason Wood
Landman

MEWBOURNE OIL COMPANY

500 W. TEXAS, SUITE 1020
MIDLAND, TEXAS 79701

(432) 682-3715
FAX (432) 685-4170

February 21, 2012

Via Certified Mail-Return Receipt No. 9547

Bertha Lorene Osborn
c/o Pamela Rae Cummings, AIF & Agent
521 N. Ash
Carlsbad, New Mexico 88220

Re: Layla "35" #2H Well
185' FNL & 2150' FWL (SL)
330' FSL & 2150' FWL (BHL)
Section 35, T23S, R28E
Eddy County, New Mexico

Ladies and Gentlemen:

Mewbourne Oil Company as Operator proposes to drill the captioned well at the referenced surface location (SL) and drill same horizontally from a northerly direction to a southerly direction to a terminus point at the referenced bottom hole location (BHL). The proposed well will be drilled to a true vertical depth of approximately 6,700 feet beneath the surface and drilled horizontally to an approximate measured depth of 11,200 feet to evaluate the Middle Avalon Shale interval in the Bone Spring formation for oil and gas production. The nonstandard oil proration unit for the proposed well will comprise the E/2W/2 of the captioned Section 35 containing 160 acres, more or less. Enclosed for your further handling regarding the above proposed well is our AFE dated December 5, 2011 which is an estimated well cost.

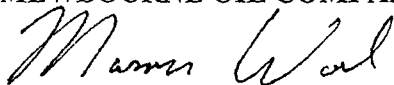
Regarding the above, you may own a portion of a 12.6/350 mineral interest in a 350 acre tract of land in the captioned Section 35. However our title attorney was unable to ascertain your exact mineral ownership in Tracts 8 and 9 in said 350 acre tract of land due to the confused chain of title associated with such interest. For your information I've enclosed the pertinent pages of our Drilling Opinion of Title dated May 16, 2011. In the event you elect to participate in the proposed well as to your unleased mineral interest, please furnish me proof of your ownership.

In the event you elect not to participate in the proposed well or you can not prove your ownership, Mewbourne offers to purchase an Oil and Gas Lease from you on the basis of \$100.00 for a three year paid up lease providing a 3/16th royalty interest. This would be in lieu of our having to force pool your interest since we can not determine what your mineral interest is.

Should you elect to lease your interest to us as referenced above, please sign and return this letter to me at your earliest convenience and I'll send you an Oil and Gas Lease to you for execution. Upon our receipt of the executed lease, I will forward you \$100 which represents the lease bonus payment. Should you have any questions regarding the above, please call me at (432) 682-3715 or my email address is mwood@mewbourne.com.

Sincerely yours,

MEWBOURNE OIL COMPANY



Mason Wood
Landman

MW/gb

The undersigned elects to grant Mewbourne Oil Company and Oil and Gas Lease as referenced above.

Bertha Lorene Osborn

By: _____
Pamela Rae Cummings
Agent and Attorney-in-Fact

Date signed: _____

Tax I.D.#: _____

MEWBOURNE OIL COMPANY

500 W. TEXAS, SUITE 1020
MIDLAND, TEXAS 79701

(432) 682-3715
FAX (432) 685-4170

March 6, 2012

Bertha Lorene Osborn
c/o Pamela Rae Cummings, AIF & Agent
521 N. Ash
Carlsbad, New Mexico 88220

Re: Layla "35" #2H Well
185' FNL & 2150' FWL (SL)
330' FSL & 21550' FWL (BHL)
Section 35, T23S, R28E
Eddy County, New Mexico

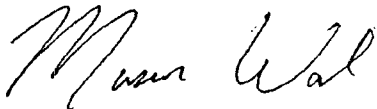
Dear Mrs. Osborn:

Reference is made to my previous letter dated February 21, 2012 (see copy enclosed) whereby Mewbourne Oil Company as Operator proposed drilling the captioned well. To date, you have not responded to our well proposal regarding your decision to participate in the proposed well as an unleased mineral interest owner, or alternatively, our offer to lease your unleased mineral interest in the event you elect not to participate in the captioned proposed well. Accordingly, we will be filing an Application for Compulsory Pooling regarding your uncommitted interest whereby your interest will be force pooled at an Examiner's Hearing in Santa Fe, New Mexico at the offices of the New Mexico Oil Conservation Division. You will be notified of the hearing date which is scheduled for Thursday, April 12, 2012.

To avoid the necessity of our having to force pool your unleased mineral interest so we can drill the captioned proposed well in a timely manner, please respond to our well proposal or our offer to lease your interest on the terms offered.

Sincerely yours,

MEWBOURNE OIL COMPANY




Mason Wood
Landman

500 W. TEXAS, SUITE 1020
MIDLAND, TEXAS 79701

Not at
~~this~~
Address

Nason

Bertha Lorene Osborn
c/o Pamela Rae Cummings, AIF & Age
521 N. Ash
Carlsbad, CA 92008 88770



NIAIE 871 SE 1 00 03/10/12
RETURN TO SENDER
ATTEMPTED - NOT KNOWN
UNABLE TO FORWARD
BC: 79701427970 *2910-05082-05-35

88220379781 @4279

.....

MEWBOURNE OIL COMPANY

500 W. TEXAS, SUITE 1020
MIDLAND, TEXAS 79701

(432) 682-3715
FAX (432) 685-4170

February 21, 2012

Via Certified Mail-Return Receipt No. 9639

Wells Fargo Bank New Mexico, NA
2318 West Pierce Street
Carlsbad, New Mexico 88220

Re: Layla "35" #2H Well
185' FNL & 2150' FWL (SL)
330' FSL & 2150' FWL (BHL)
Section 35, T23S, R28E
Eddy County, New Mexico

Ladies and Gentlemen:

Mewbourne Oil Company as Operator proposes to drill the captioned well at the referenced surface location (SL) and drill same horizontally from a northerly direction to a southerly direction to a terminus point at the referenced bottom hole location (BHL). The proposed well will be drilled to a true vertical depth of approximately 6,700 feet beneath the surface and drilled horizontally to an approximate measured depth of 11,200 feet to evaluate the Middle Avalon Shale interval in the Bone Spring formation for oil and gas production. The nonstandard oil proration unit for the proposed well will comprise the E/2W/2 of the captioned Section 35 containing 160 acres, more or less. Enclosed for your further handling regarding the above proposed well is our AFE dated December 5, 2011 which is an estimated well cost.

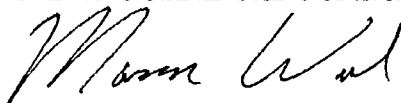
Regarding the above, you may own a portion of a 12.6/350 mineral interest in a 350 acre tract of land in the captioned Section 35. However our title attorney was unable to ascertain your exact mineral ownership in Tracts 8 and 9 in said 350 acre tract of land due to the confused chain of title associated with such interest. For your information I've enclosed the pertinent pages of our Drilling Opinion of Title dated May 16, 2011. In the event you elect to participate in the proposed well as to your unleased mineral interest, please furnish me proof of your ownership.

In the event you elect not to participate in the proposed well or you can not prove your ownership, Mewbourne offers to purchase an Oil and Gas Lease from you on the basis of \$100.00 for a three year paid up lease providing a 3/16th royalty interest. This would be in lieu of our having to force pool your interest since we can not determine what your mineral interest is.

Should you elect to lease your interest to us as referenced above, please sign and return this letter to me at your earliest convenience and I'll send you an Oil and Gas Lease to you for execution. Upon our receipt of the executed lease, I will forward you \$100 which represents the lease bonus payment. Should you have any questions regarding the above, please call me at (432) 682-3715 or my email address is mwood@mewbourne.com.

Sincerely yours,

MEWBOURNE OIL COMPANY



Mason Wood
Landman

MW/gb

The undersigned elects to grant Mewbourne Oil Company and Oil and Gas Lease as referenced above.

WELLS FARGO BANK NEW MEXICO, NA

By: _____

Title: _____

Date signed: _____

Tax I.D.#: _____


DER: COMPLETE THIS SECTION

Complete items 1, 2, and 3. Also complete item 4 if Restricted Delivery is desired. Print your name and address on the reverse so that we can return the card to you.
 4 Attach this card to the back of the mailpiece, or on the front if space permits.

1. Article Addressed to:

Wells Fargo Bank New Mexico, NA
 2318 West Pierce Street
 Carlsbad, New Mexico 88220

COMPLETE THIS SECTION ON DELIVERY

A. Signature  ☐ Agent
☐ Addressee
 B. Received by (Printed Name) C. Date of Delivery

D. Is delivery address different from item 1? ☐ Yes
 If YES, enter delivery address below: ☐ No

3. Service Type
☒ Certified Mail ☐ Express Mail
☐ Registered ☐ Return Receipt for Merchandise
☐ Insured Mail ☐ C.O.D.

4. Restricted Delivery? (Extra Fee) ☐ Yes

2. Article Number
 (Transfer from service label)

7009 2250 0000 0617 9639

PS Form 3811, February 2004

Domestic Return Receipt

102595-02-M-154

MEWBOURNE OIL COMPANY

500 W. TEXAS, SUITE 1020
MIDLAND, TEXAS 79701

(432) 682-3715
FAX (432) 685-4170

March 6, 2012

Wells Fargo Bank New Mexico, NA
2318 West Pierce Street
Carlsbad, New Mexico 88220

Re: Layla "35" #2H Well
185' FNL & 2150' FWL (SL)
330' FSL & 21550' FWL (BHL)
Section 35, T23S, R28E
Eddy County, New Mexico

Ladies and Gentlemen:

Reference is made to my previous letter dated February 21, 2012 (see copy enclosed) whereby Mewbourne Oil Company as Operator proposed drilling the captioned well. To date, you have not responded to our well proposal regarding your decision to participate in the proposed well as an unleased mineral interest owner, or alternatively, our offer to lease your unleased mineral interest in the event you elect not to participate in the captioned proposed well. Accordingly, we will be filing an Application for Compulsory Pooling regarding your uncommitted interest whereby your interest will be force pooled at an Examiner's Hearing in Santa Fe, New Mexico at the offices of the New Mexico Oil Conservation Division. You will be notified of the hearing date which is scheduled for Thursday, April 12, 2012.

To avoid the necessity of our having to force pool your unleased mineral interest so we can drill the captioned proposed well in a timely manner, please respond to our well proposal or our offer to lease your interest on the terms offered.

Sincerely yours,

MEWBOURNE OIL COMPANY



Mason Wood
Landman

MEWBOURNE OIL COMPANY

500 W. TEXAS, SUITE 1020
MIDLAND, TEXAS 79701

(432) 682-3715
FAX (432) 685-4170

February 21, 2012

Via Certified Mail-Return Receipt No. 9608

Virginia Lee Davis
2605 W. Ohio
Carlsbad, New Mexico 88220

Re: Layla "35" #2H Well
185' FNL & 2150' FWL (SL)
330' FSL & 2150' FWL (BHL)
Section 35, T23S, R28E
Eddy County, New Mexico

Ladies and Gentlemen:

Mewbourne Oil Company as Operator proposes to drill the captioned well at the referenced surface location (SL) and drill same horizontally from a northerly direction to a southerly direction to a terminus point at the referenced bottom hole location (BHL). The proposed well will be drilled to a true vertical depth of approximately 6,700 feet beneath the surface and drilled horizontally to an approximate measured depth of 11,200 feet to evaluate the Middle Avalon Shale interval in the Bone Spring formation for oil and gas production. The nonstandard oil proration unit for the proposed well will comprise the E/2W/2 of the captioned Section 35 containing 160 acres, more or less. Enclosed for your further handling regarding the above proposed well is our AFE dated December 5, 2011 which is an estimated well cost.

Regarding the above, you may own a portion of a 12.6/350 mineral interest in a 350 acre tract of land in the captioned Section 35. However our title attorney was unable to ascertain your exact mineral ownership in Tracts 8 and 9 in said 350 acre tract of land due to the confused chain of title associated with such interest. For your information I've enclosed the pertinent pages of our Drilling Opinion of Title dated May 16, 2011. In the event you elect to participate in the proposed well as to your unleased mineral interest, please furnish me proof of your ownership.

In the event you elect not to participate in the proposed well or you can not prove your ownership, Mewbourne offers to purchase an Oil and Gas Lease from you on the basis of \$100.00 for a three year paid up lease providing a 3/16th royalty interest. This would be in lieu of our having to force pool your interest since we can not determine what your mineral interest is.

Should you elect to lease your interest to us as referenced above, please sign and return this letter to me at your earliest convenience and I'll send you an Oil and Gas Lease to you for execution. Upon our receipt of the executed lease, I will forward you \$100 which represents the lease bonus payment. Should you have any questions regarding the above, please call me at (432) 682-3715 or my email address is mwood@mewbourne.com.

Sincerely yours,

MEWBOURNE OIL COMPANY



Mason Wood
Landman

MW/gb

The undersigned elects to grant Mewbourne Oil Company and Oil and Gas Lease as referenced above.


By: _____
Virginia Lee Davis

Date signed: _____

Tax I.D.#: _____



7009 2250 0000 0617 9608

**First Class Mail**

SENDER: COMPLETE THIS SECTION

■ Complete items 1, 2, and 3. Also complete item 4 if Restricted Delivery is desired.
■ Print your name and address on the reverse so that we can return the card to you.
■ Attach this card to the back of the mailpiece, or on the front if space permits.

1. Article Addressed to:

Virginia Lee Davis
2605 W. Ohio
Carlsbad, New Mexico 88220

COMPLETE THIS SECTION ON DELIVERY

A. Signature ☒ Agent ☐ Addressee
☒ X

B. Received by (Printed Name) C. Date of Delivery

D. Is delivery address different from item 1? ☐ Yes ☐ No
If YES, enter delivery address below:

3. Service Type ☒ Certified Mail ☐ Express Mail
☐ Registered ☐ Return Receipt for Merchandise
☐ Insured Mail ☐ C.O.D.
4. Restricted Delivery? (Extra Fee) ☐ Yes ☐ No

2. Article Number 7009 2250 0000 0617 9608
(Transfer from service label)
PS Form 3811, February 2004 Domestic Return Receipt 102596-02-04-1540

FROM
MEWBOURNE OIL COMPANY
500 WEST TEXAS, SUITE 1020
MIDLAND, TEXAS 79701

SHIP TO
Virginia Lee Davis
2605 W. Ohio
Carlsbad, New Mexico 88220

REFUSED BY ADDRESSEE

RETURN POSTAGE GUARANTEED

Deceased

2-22-12
DAVIS, V

2nd 2-27
RT 3-7

MEWBOURNE OIL COMPANY

500 W. TEXAS, SUITE 1020
MIDLAND, TEXAS 79701

(432) 682-3715
FAX (432) 685-4170

March 6, 2012

Virginia Lee Davis
2605 W. Ohio
Carlsbad, New Mexico 88220

Re: Layla "35" #2H Well
185' FNL & 2150' FWL (SL)
330' FSL & 21550' FWL (BHL)
Section 35, T23S, R28E
Eddy County, New Mexico

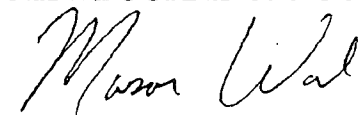
Dear Mrs. Davis:

Reference is made to my previous letter dated February 21, 2012 (see copy enclosed) whereby Mewbourne Oil Company as Operator proposed drilling the captioned well. To date, you have not responded to our well proposal regarding your decision to participate in the proposed well as an unleased mineral interest owner, or alternatively, our offer to lease your unleased mineral interest in the event you elect not to participate in the captioned proposed well. Accordingly, we will be filing an Application for Compulsory Pooling regarding your uncommitted interest whereby your interest will be force pooled at an Examiner's Hearing in Santa Fe, New Mexico at the offices of the New Mexico Oil Conservation Division. You will be notified of the hearing date which is scheduled for Thursday, April 12, 2012.

To avoid the necessity of our having to force pool your unleased mineral interest so we can drill the captioned proposed well in a timely manner, please respond to our well proposal or our offer to lease your interest on the terms offered.

Sincerely yours,

MEWBOURNE OIL COMPANY



Mason Wood
Landman

MEWBOURNE OIL COMPANY

500 W. TEXAS, SUITE 1020
MIDLAND, TEXAS 79701

(432) 682-3715
FAX (432) 685-4170

February 21, 2012

Via Certified Mail-Return Receipt No. 9707

Stanley J. Gregory
3510 Joshua St.
Carlsbad, New Mexico 88220

Re: Layla "35" #2H Well
185' FNL & 2150' FWL (SL)
330' FSL & 2150' FWL (BHL)
Section 35, T23S, R28E
Eddy County, New Mexico

Ladies and Gentlemen:

Mewbourne Oil Company as Operator proposes to drill the captioned well at the referenced surface location (SL) and drill same horizontally from a northerly direction to a southerly direction to a terminus point at the referenced bottom hole location (BHL). The proposed well will be drilled to a true vertical depth of approximately 6,700 feet beneath the surface and drilled horizontally to an approximate measured depth of 11,200 feet to evaluate the Middle Avalon Shale interval in the Bone Spring formation for oil and gas production. The nonstandard oil proration unit for the proposed well will comprise the E/2W/2 of the captioned Section 35 containing 160 acres, more or less. Enclosed for your further handling regarding the above proposed well is our AFE dated December 5, 2011 which is an estimated well cost.

Regarding the above, you may own a portion of a 12.6/350 mineral interest in a 350 acre tract of land in the captioned Section 35. However our title attorney was unable to ascertain your exact mineral ownership in Tracts 8 and 9 in said 350 acre tract of land due to the confused chain of title associated with such interest. For your information I've enclosed the pertinent pages of our Drilling Opinion of Title dated May 16, 2011. In the event you elect to participate in the proposed well as to your unleased mineral interest, please furnish me proof of your ownership.

In the event you elect not to participate in the proposed well or you can not prove your ownership, Mewbourne offers to purchase an Oil and Gas Lease from you on the basis of \$100.00 for a three year paid up lease providing a 3/16th royalty interest. This would be in lieu of our having to force pool your interest since we can not determine what your mineral interest is.

Should you elect to lease your interest to us as referenced above, please sign and return this letter to me at your earliest convenience and I'll send you an Oil and Gas Lease to you for execution. Upon our receipt of the executed lease, I will forward you \$100 which represents the lease bonus payment. Should you have any questions regarding the above, please call me at (432) 682-3715 or my email address is mwood@mewbourne.com.

Sincerely yours,

MEWBOURNE OIL COMPANY



Mason Wood
Landman

MW/gb

The undersigned elects to grant Mewbourne Oil Company and Oil and Gas Lease as referenced above.

By: _____
Stanley J. Gregory

Date signed: _____

Tax I.D.#: _____

SENDER: COMPLETE THIS SECTION

- Complete items 1, 2, and 3. Also complete item 4 if Restricted Delivery is desired.
- Print your name and address on the reverse so that we can return the card to you.
- Attach this card to the back of the mailpiece, or on the front if space permits.

1. Article Addressed to:

Stanley J. Gregory ✓
3510 Joshua St.
Carlsbad, New Mexico 88220

2. Article Number
(Transfer from service label)

7009 2250 0000 0617 9707

PS Form 3811, February 2004

Domestic Return Receipt

102595-02-M-154

COMPLETE THIS SECTION ON DELIVERY

A. Signature

X *S. Gregory*☐ Agent
☐ Addressee

B. Received by (Printed Name)

Stephanie Gregory


C. Date of Delivery

D. Is delivery address different from item 1? ☐ Yes
If YES, enter delivery address below: ☐ No

3. Service Type

☒ Certified Mail ☐ Express Mail
☐ Registered ☐ Return Receipt for Merchandise
☐ Insured Mail ☐ C.O.D.

4. Restricted Delivery? (Extra Fee)

☐ Yes

MEWBOURNE OIL COMPANY

500 W. TEXAS, SUITE 1020
MIDLAND, TEXAS 79701

(432) 682-3715
FAX (432) 685-4170

March 6, 2012

Stanley J. Gregory
3510 Joshua St.
Carlsbad, New Mexico 88220

Re: Layla "35" #2H Well
185' FNL & 2150' FWL (SL)
330' FSL & 21550' FWL (BHL)
Section 35, T23S, R28E
Eddy County, New Mexico

Dear Mr. Gregory:

Reference is made to my previous letter dated February 21, 2012 (see copy enclosed) whereby Mewbourne Oil Company as Operator proposed drilling the captioned well. To date, you have not responded to our well proposal regarding your decision to participate in the proposed well as an unleased mineral interest owner, or alternatively, our offer to lease your unleased mineral interest in the event you elect not to participate in the captioned proposed well. Accordingly, we will be filing an Application for Compulsory Pooling regarding your uncommitted interest whereby your interest will be force pooled at an Examiner's Hearing in Santa Fe, New Mexico at the offices of the New Mexico Oil Conservation Division. You will be notified of the hearing date which is scheduled for Thursday, April 12, 2012.

To avoid the necessity of our having to force pool your unleased mineral interest so we can drill the captioned proposed well in a timely manner, please respond to our well proposal or our offer to lease your interest on the terms offered.

Sincerely yours,

MEWBOURNE OIL COMPANY



Mason Wood
Landman

MEWBOURNE OIL COMPANY

500 W. TEXAS, SUITE 1020
MIDLAND, TEXAS 79701

(432) 682-3715
FAX (432) 685-4170

February 21, 2012

Via Certified Mail-Return Receipt No. 9783

Pavlos P. Panagopoulos
1805 Sandy Lane
Carlsbad, New Mexico 88220

Re: Layla "35" #2H Well
185' FNL & 2150' FWL (SL)
330' FSL & 2150' FWL (BHL)
Section 35, T23S, R28E
Eddy County, New Mexico

Ladies and Gentlemen:

Mewbourne Oil Company as Operator proposes to drill the captioned well at the referenced surface location (SL) and drill same horizontally from a northerly direction to a southerly direction to a terminus point at the referenced bottom hole location (BHL). The proposed well will be drilled to a true vertical depth of approximately 6,700 feet beneath the surface and drilled horizontally to an approximate measured depth of 11,200 feet to evaluate the Middle Avalon Shale interval in the Bone Spring formation for oil and gas production. The nonstandard oil proration unit for the proposed well will comprise the E/2W/2 of the captioned Section 35 containing 160 acres, more or less. Enclosed for your further handling regarding the above proposed well is our AFE dated December 5, 2011 which is an estimated well cost.


Regarding the above, you may own a portion of a 12.6/350 mineral interest in a 350 acre tract of land in the captioned Section 35. However our title attorney was unable to ascertain your exact mineral ownership in Tracts 8 and 9 in said 350 acre tract of land due to the confused chain of title associated with such interest. For your information I've enclosed the pertinent pages of our Drilling Opinion of Title dated May 16, 2011. In the event you elect to participate in the proposed well as to your unleased mineral interest, please furnish me proof of your ownership.

In the event you elect not to participate in the proposed well or you can not prove your ownership, Mewbourne offers to purchase an Oil and Gas Lease from you on the basis of \$100.00 for a three year paid up lease providing a 3/16th royalty interest. This would be in lieu of our having to force pool your interest since we can not determine what your mineral interest is.

Should you elect to lease your interest to us as referenced above, please sign and return this letter to me at your earliest convenience and I'll send you an Oil and Gas Lease to you for execution. Upon our receipt of the executed lease, I will forward you \$100 which represents the lease bonus payment. Should you have any questions regarding the above, please call me at (432) 682-3715 or my email address is mwood@mewbourne.com.

Sincerely yours,

MEWBOURNE OIL COMPANY



Mason Wood
Landman

MW/gb

The undersigned elects to grant Mewbourne Oil Company and Oil and Gas Lease as referenced above.

By: _____
Pavlos P. Panagopoulos

Date signed: _____

Tax I.D.#: _____

SENDER: COMPLETE THIS SECTION

- Complete items 1, 2, and 3. Also complete item 4 if Restricted Delivery is desired.
- Print your name and address on the reverse so that we can return the card to you.
- Attach this card to the back of the mailpiece, or on the front if space permits.

1. Article Addressed to:

Pavlos P. Panagopoulos ✓
~~1805 Sandy Lane~~
~~Carlsbad, New Mexico 88220~~

2. Article Number
(Transfer from service label)

7009 2250 0000 0617 9783

PS Form 3811, February 2004

Domestic Return Receipt

102595-02-M-154

COMPLETE THIS SECTION ON DELIVERY

A. Signature

X

☐ Agent☐ Addressee

B. Received by (Printed Name)

C. Date of Delivery

D. Is delivery address different from item 1? ☒ Yes
If YES, enter delivery address below: ☐ No

615 Willowbrook Ln

Belen NM 87002

3. Service Type

☒ Certified Mail☐ Express Mail☐ Registered☐ Return Receipt for Merchandise☐ Insured Mail☐ C.O.D.

4. Restricted Delivery? (Extra Fee)

☐ Yes

MEWBOURNE OIL COMPANY

500 W. TEXAS, SUITE 1020
MIDLAND, TEXAS 79701

(432) 682-3715
FAX (432) 685-4170

March 6, 2012

Pavlos P. Panagopoulos
1805 Sandy Lane
Carlsbad, New Mexico 88220

Re: Layla "35" #2H Well
185' FNL & 2150' FWL (SL)
330' FSL & 21550' FWL (BHL)
Section 35, T23S, R28E
Eddy County, New Mexico

Dear Pavlos:

Reference is made to my previous letter dated February 21, 2012 (see copy enclosed) whereby Mewbourne Oil Company as Operator proposed drilling the captioned well. To date, you have not responded to our well proposal regarding your decision to participate in the proposed well as an unleased mineral interest owner, or alternatively, our offer to lease your unleased mineral interest in the event you elect not to participate in the captioned proposed well. Accordingly, we will be filing an Application for Compulsory Pooling regarding your uncommitted interest whereby your interest will be force pooled at an Examiner's Hearing in Santa Fe, New Mexico at the offices of the New Mexico Oil Conservation Division. You will be notified of the hearing date which is scheduled for Thursday, April 12, 2012.

To avoid the necessity of our having to force pool your unleased mineral interest so we can drill the captioned proposed well in a timely manner, please respond to our well proposal or our offer to lease your interest on the terms offered.

Sincerely yours,

MEWBOURNE OIL COMPANY



Mason Wood
Landman

MEWBOURNE OIL COMPANY

500 W. TEXAS, SUITE 1020
MIDLAND, TEXAS 79701



Pavlos P. Panagopoulos
1805 Sandy Lane
Carlsbad, New Mexico 88220

NIXIE 671 SE 1 00 03/08/12
RETURN TO SENDER
NOT DELIVERABLE AS ADDRESSED
UNABLE TO FORWARD
BC: 79701427970 *2910-06533-06-36

MEWBOURNE OIL COMPANY

500 W. TEXAS, SUITE 1020
MIDLAND, TEXAS 79701

(432) 682-3715
FAX (432) 685-4170

April 4, 2012

Via Certified Mail-Return Receipt No. 7634

Pavlos P. Panagopoulos
615 Willowbrook
Belen, New Mexico 87002

Re: Layla "35" #2H Well
185' FNL & 2150' FWL (SL)
330' FSL & 2150' FWL (BHL)
Section 35, T23S, R28E
Eddy County, New Mexico

Ladies and Gentlemen:

Mewbourne Oil Company as Operator proposes to drill the captioned well at the referenced surface location (SL) and drill same horizontally from a northerly direction to a southerly direction to a terminus point at the referenced bottom hole location (BHL). The proposed well will be drilled to a true vertical depth of approximately 6,700 feet beneath the surface and drilled horizontally to an approximate measured depth of 11,200 feet to evaluate the Middle Avalon Shale interval in the Bone Spring formation for oil and gas production. The nonstandard oil proration unit for the proposed well will comprise the E/2W/2 of the captioned Section 35 containing 160 acres, more or less. Enclosed for your further handling regarding the above proposed well is our AFE dated December 5, 2011 which is an estimated well cost.

Regarding the above, you may own a portion of a 12.6/350 mineral interest in a 350 acre tract of land in the captioned Section 35. However our title attorney was unable to ascertain your exact mineral ownership in Tracts 8 and 9 in said 350 acre tract of land due to the confused chain of title associated with such interest. For your information I've enclosed the pertinent pages of our Drilling Opinion of Title dated May 16, 2011. In the event you elect to participate in the proposed well as to your unleased mineral interest, please furnish me proof of your ownership.

In the event you elect not to participate in the proposed well or you can not prove your ownership, Mewbourne offers to purchase an Oil and Gas Lease from you on the basis of \$100.00 for a three year paid up lease providing a 3/16th royalty interest. This would be in lieu of our having to force pool your interest since we can not determine what your mineral interest is.

Should you elect to lease your interest to us as referenced above, please sign and return this letter to me at your earliest convenience and I'll send you an Oil and Gas Lease to you for execution. Upon our receipt of the executed lease, I will forward you \$100 which represents the lease bonus payment. Should you have any questions regarding the above, please call me at (432) 682-3715 or my email address is mwood@mewbourne.com.

Sincerely yours,

MEWBOURNE OIL COMPANY



Mason Wood
Landman

MW/gb

The undersigned elects to grant Mewbourne Oil Company an Oil and Gas Lease as referenced above.

By: _____
Pavlos P. Panagopoulos

Date signed: _____

Tax I.D.#: _____

MEWBOURNE OIL COMPANY

500 W. TEXAS, SUITE 1020
MIDLAND, TEXAS 79701

(432) 682-3715
FAX (432) 685-4170

February 21, 2012

Via Certified Mail-Return Receipt No. 9790

Panagotia P. Panagopoulos
1805 Sandy Lane
Carlsbad, New Mexico 88220

Re: Layla "35" #2H Well
185' FNL & 2150' FWL (SL)
330' FSL & 2150' FWL (BHL)
Section 35, T23S, R28E
Eddy County, New Mexico

Ladies and Gentlemen:

Mewbourne Oil Company as Operator proposes to drill the captioned well at the referenced surface location (SL) and drill same horizontally from a northerly direction to a southerly direction to a terminus point at the referenced bottom hole location (BHL). The proposed well will be drilled to a true vertical depth of approximately 6,700 feet beneath the surface and drilled horizontally to an approximate measured depth of 11,200 feet to evaluate the Middle Avalon Shale interval in the Bone Spring formation for oil and gas production. The nonstandard oil proration unit for the proposed well will comprise the E/2W/2 of the captioned Section 35 containing 160 acres, more or less. Enclosed for your further handling regarding the above proposed well is our AFE dated December 5, 2011 which is an estimated well cost.

Regarding the above, you may own a portion of a 12.6/350 mineral interest in a 350 acre tract of land in the captioned Section 35. However our title attorney was unable to ascertain your exact mineral ownership in Tracts 8 and 9 in said 350 acre tract of land due to the confused chain of title associated with such interest. For your information I've enclosed the pertinent pages of our Drilling Opinion of Title dated May 16, 2011. In the event you elect to participate in the proposed well as to your unleased mineral interest, please furnish me proof of your ownership.

In the event you elect not to participate in the proposed well or you can not prove your ownership, Mewbourne offers to purchase an Oil and Gas Lease from you on the basis of \$100.00 for a three year paid up lease providing a 3/16th royalty interest. This would be in lieu of our having to force pool your interest since we can not determine what your mineral interest is.

Should you elect to lease your interest to us as referenced above, please sign and return this letter to me at your earliest convenience and I'll send you an Oil and Gas Lease to you for execution. Upon our receipt of the executed lease, I will forward you \$100 which represents the lease bonus payment. Should you have any questions regarding the above, please call me at (432) 682-3715 or my email address is mwood@mewbourne.com.

Sincerely yours,

MEWBOURNE OIL COMPANY



Mason Wood
Landman

MW/gb

The undersigned elects to grant Mewbourne Oil Company and Oil and Gas Lease as referenced above.

By: _____
Panagotia P. Panagopoulos

Date signed: _____

Tax I.D.#: _____

SENDER: COMPLETE THIS SECTION

- Complete items 1, 2, and 3. Also complete item 4 if Restricted Delivery is desired.
- Print your name and address on the reverse so that we can return the card to you.
- Attach this card to the back of the mailpiece, or on the front if space permits.

1. Article Addressed to:

Panagotia P. Panagopoulos
1805 Sandy Lane
Carlsbad, New Mexico 88220

COMPLETE THIS SECTION ON DELIVERY

A. Signature

Penny Lindall
☐ Agent
☐ Addressee

B. Received by (Printed Name)

C. Date of Delivery

D. Is delivery address different from item 1? ☒ Yes
If YES, enter delivery address below: ☐ No

6251 FORT WEST
LAS VEGAS NV 89108

3. Service Type

☒ Certified Mail ☐ Express Mail
☐ Registered ☐ Return Receipt for Merchandise
☐ Insured Mail ☐ C.O.D.

4. Restricted Delivery? (Extra Fee)

☐ Yes

2. Article Number

(Transfer from service label)

7009 2250 0000 0617 9790

PS Form 3811, February 2004

Domestic Return Receipt

102595-02-M-154

MEWBOURNE OIL COMPANY

500 W. TEXAS, SUITE 1020
MIDLAND, TEXAS 79701

(432) 682-3715
FAX (432) 685-4170

March 6, 2012

Panagotia P. Panagopoulos
1805 Sandy Lane
Carlsbad, New Mexico 88220

Re: Layla "35" #2H Well
185' FNL & 2150' FWL (SL)
330' FSL & 21550' FWL (BHL)
Section 35, T23S, R28E
Eddy County, New Mexico

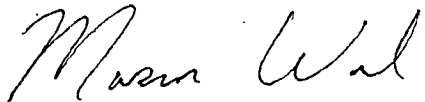
Dear Panagotia:

Reference is made to my previous letter dated February 21, 2012 (see copy enclosed) whereby Mewbourne Oil Company as Operator proposed drilling the captioned well. To date, you have not responded to our well proposal regarding your decision to participate in the proposed well as an unleased mineral interest owner, or alternatively, our offer to lease your unleased mineral interest in the event you elect not to participate in the captioned proposed well. Accordingly, we will be filing an Application for Compulsory Pooling regarding your uncommitted interest whereby your interest will be force pooled at an Examiner's Hearing in Santa Fe, New Mexico at the offices of the New Mexico Oil Conservation Division. You will be notified of the hearing date which is scheduled for Thursday, April 12, 2012.

To avoid the necessity of our having to force pool your unleased mineral interest so we can drill the captioned proposed well in a timely manner, please respond to our well proposal or our offer to lease your interest on the terms offered.

Sincerely yours,


MEWBOURNE OIL COMPANY



Mason Wood
Landman

MEWBOURNE OIL COMPANY

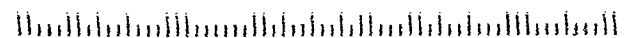
500 W. TEXAS, SUITE 1020
MIDLAND, TEXAS 79701



Panagotia P. Panagopoulos
1805 Sandy Lane
Carlsbad, New Mexico 88220

NIXIE 871 DE 1 00 03/08/12
RETURN TO SENDER
NOT DELIVERABLE AS ADDRESSED
UNABLE TO FORWARD
BC: 79701427970 *1110-02485-06-44

8822038970 88279



MEWBOURNE OIL COMPANY

500 W. TEXAS, SUITE 1020
MIDLAND, TEXAS 79701

(432) 682-3715
FAX (432) 685-4170

February 21, 2012

Via Certified Mail-Return Receipt No. 9554

James W. Klipstine, Jr.
Klipstine & Honigmann, LLC
1601 N. Turner, Suite 400
Hobbs, New Mexico 88240

Re: Layla "35" #2H Well
185' FNL & 2150' FWL (SL)
330' FSL & 2150' FWL (BHL)
Section 35, T23S, R28E
Eddy County, New Mexico

Ladies and Gentlemen:

Mewbourne Oil Company as Operator proposes to drill the captioned well at the referenced surface location (SL) and drill same horizontally from a northerly direction to a southerly direction to a terminus point at the referenced bottom hole location (BHL). The proposed well will be drilled to a true vertical depth of approximately 6,700 feet beneath the surface and drilled horizontally to an approximate measured depth of 11,200 feet to evaluate the Middle Avalon Shale interval in the Bone Spring formation for oil and gas production. The nonstandard oil proration unit for the proposed well will comprise the E/2W/2 of the captioned Section 35 containing 160 acres, more or less. Enclosed for your further handling regarding the above proposed well is our AFE dated December 5, 2011 which is an estimated well cost.

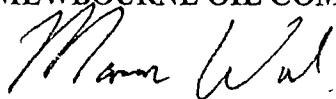
Regarding the above, you may own a portion of a 12.6/350 mineral interest in a 350 acre tract of land in the captioned Section 35. However our title attorney was unable to ascertain your exact mineral ownership in Tracts 8 and 9 in said 350 acre tract of land due to the confused chain of title associated with such interest. For your information I've enclosed the pertinent pages of our Drilling Opinion of Title dated May 16, 2011. In the event you elect to participate in the proposed well as to your unleased mineral interest, please furnish me proof of your ownership.

In the event you elect not to participate in the proposed well or you can not prove your ownership, Mewbourne offers to purchase an Oil and Gas Lease from you on the basis of \$100.00 for a three year paid up lease providing a 3/16th royalty interest. This would be in lieu of our having to force pool your interest since we can not determine what your mineral interest is.

Should you elect to lease your interest to us as referenced above, please sign and return this letter to me at your earliest convenience and I'll send you an Oil and Gas Lease to you for execution. Upon our receipt of the executed lease, I will forward you \$100 which represents the lease bonus payment. Should you have any questions regarding the above, please call me at (432) 682-3715 or my email address is mwood@mewbourne.com.

Sincerely yours,

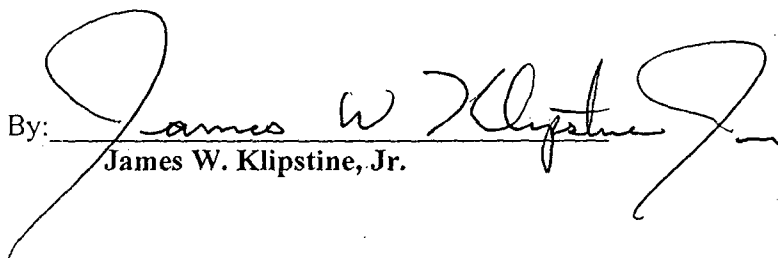
MEWBOURNE OIL COMPANY



Mason Wood
Landman

MW/gb

The undersigned elects to grant Mewbourne Oil Company and Oil and Gas Lease as referenced above.

By: 
James W. Klipstine, Jr.

Date signed: 3-13-12

Tax I.D.#: 585-10-0519

SENDER: COMPLETE THIS SECTION

- Complete items 1, 2, and 3. Also complete item 4 if Restricted Delivery is desired.
- Print your name and address on the reverse so that we can return the card to you.
- Attach this card to the back of the mailpiece, or on the front if space permits.

1. Article Addressed to:

James W. Klipstine, Jr.
Klipstine & Honigmann, LLC
1601 N. Turner, Suite 400
Hobbs, New Mexico 88240

2. Article Number

(Transfer from service label)

7009 2250 0000 0617 9554

PS Form 3811, February 2004

Domestic Return Receipt

102595-02-M-1540

COMPLETE THIS SECTION ON DELIVERY

A. Signature

X Kathy Turner ☐ Agent
☐ Addressee

B. Received by (Printed Name)

Kathy Turner

C. Date of Delivery

2-22-02

D. Is delivery address different from item 1? ☐ Yes

If YES, enter delivery address below: ☐ No

3. Service Type

☒ Certified Mail ☐ Express Mail
☐ Registered ☐ Return Receipt for Merchandise
☐ Insured Mail ☐ C.O.D.

4. Restricted Delivery? (Extra Fee)

☐ Yes

MEWBOURNE OIL COMPANY

500 W. TEXAS, SUITE 1020
MIDLAND, TEXAS 79701

(432) 682-3715
FAX (432) 685-4170

March 6, 2012

James W. Klipstine, Jr.
Klipstine & Honigmann, LLC
1601 N. Turner, Suite 400
Hobbs, New Mexico 88240

Re: Layla "35" #2H Well
185' FNL & 2150' FWL (SL)
330' FSL & 21550' FWL (BHL)
Section 35, T23S, R28E
Eddy County, New Mexico

Dear Mr. Klipstine:

Reference is made to my previous letter dated February 21, 2012 (see copy enclosed) whereby Mewbourne Oil Company as Operator proposed drilling the captioned well. To date, you have not responded to our well proposal regarding your decision to participate in the proposed well as an unleased mineral interest owner, or alternatively, our offer to lease your unleased mineral interest in the event you elect not to participate in the captioned proposed well. Accordingly, we will be filing an Application for Compulsory Pooling regarding your uncommitted interest whereby your interest will be force pooled at an Examiner's Hearing in Santa Fe, New Mexico at the offices of the New Mexico Oil Conservation Division. You will be notified of the hearing date which is scheduled for Thursday, April 12, 2012.

To avoid the necessity of our having to force pool your unleased mineral interest so we can drill the captioned proposed well in a timely manner, please respond to our well proposal or our offer to lease your interest on the terms offered.

Sincerely yours,

MEWBOURNE OIL COMPANY



Mason Wood
Landman

MEWBOURNE OIL COMPANY

500 W. TEXAS, SUITE 1020
MIDLAND, TEXAS 79701

(432) 682-3715
FAX (432) 685-4170

March 19, 2012

James W. Klipstine, Jr.
Klipstine & Honigmann, LLC
1601 N. Turner, Suite 400
Hobbs, New Mexico 88240

Re: MOC's LAYLA "35" Prospect
Section 35, T23S, R28E
Eddy County, New Mexico

Dear Mr. Klipstine:


Enclosed for your further handling is an Oil and Gas Lease prepared for your signature. Also enclosed is a copy of the Oil and Gas Lease for your keeping. Upon my receipt of the executed lease, I will send you a check for \$100.00 which represents the lease bonus payment we agreed upon for your unknown portion of a 12.6/350 interest in the S/2 S/2 NE/4, SE/4, E/2 SW/4, W/2 NW/4 SW/4, SE/4 NW/4 SW/4, S/2 NE/4 NW/4 SW/4, E/2 SW/4 SW/4, SW/4 SW/4 SW/4, N/2 NW/4 SW/4 SW/4, all in the captioned section 35.

Regarding the above, please sign the enclosed Oil and Gas Lease in the presence of a Notary Public and return same in the enclosed postage paid envelope provided for your convenience.

Should you have any questions regarding the above, please email me at mwood@mewbourne.com or call me at (432) 682-3715.

Sincerely,

MEWBOURNE OIL COMPANY



Mason Wood
Landman

MEWBOURNE OIL COMPANY

500 W. TEXAS, SUITE 1020
MIDLAND, TEXAS 79701

(432) 682-3715
FAX (432) 685-4170

February 21, 2012

Via Certified Mail-Return Receipt No. 9677

Bonnie R. Gregory
305 S. Hemlock Ave.
Roswell, New Mexico 88203

Re: Layla "35" #2H Well
185' FNL & 2150' FWL (SL)
330' FSL & 2150' FWL (BHL)
Section 35, T23S, R28E
Eddy County, New Mexico

Ladies and Gentlemen:

Mewbourne Oil Company as Operator proposes to drill the captioned well at the referenced surface location (SL) and drill same horizontally from a northerly direction to a southerly direction to a terminus point at the referenced bottom hole location (BHL). The proposed well will be drilled to a true vertical depth of approximately 6,700 feet beneath the surface and drilled horizontally to an approximate measured depth of 11,200 feet to evaluate the Middle Avalon Shale interval in the Bone Spring formation for oil and gas production. The nonstandard oil proration unit for the proposed well will comprise the E/2W/2 of the captioned Section 35 containing 160 acres, more or less. Enclosed for your further handling regarding the above proposed well is our AFE dated December 5, 2011 which is an estimated well cost.

Regarding the above, you may own a portion of a 12.6/350 mineral interest in a 350 acre tract of land in the captioned Section 35. However our title attorney was unable to ascertain your exact mineral ownership in Tracts 8 and 9 in said 350 acre tract of land due to the confused chain of title associated with such interest. For your information I've enclosed the pertinent pages of our Drilling Opinion of Title dated May 16, 2011. In the event you elect to participate in the proposed well as to your unleased mineral interest, please furnish me proof of your ownership.

In the event you elect not to participate in the proposed well or you can not prove your ownership, Mewbourne offers to purchase an Oil and Gas Lease from you on the basis of \$100.00 for a three year paid up lease providing a 3/16th royalty interest. This would be in lieu of our having to force pool your interest since we can not determine what your mineral interest is.

Should you elect to lease your interest to us as referenced above, please sign and return this letter to me at your earliest convenience and I'll send you an Oil and Gas Lease to you for execution. Upon our receipt of the executed lease, I will forward you \$100 which represents the lease bonus payment. Should you have any questions regarding the above, please call me at (432) 682-3715 or my email address is mwood@mewbourne.com.

Sincerely yours,

MEWBOURNE OIL COMPANY



Mason Wood
Landman

MW/gb

The undersigned elects to grant Mewbourne Oil Company and Oil and Gas Lease as referenced above.

By: _____
Bonnie R. Gregory

Date signed: _____

Tax I.D.#: _____

SENDER: COMPLETE THIS SECTION

- Complete items 1, 2, and 3. Also complete item 4 if Restricted Delivery is desired.
- Print your name and address on the reverse so that we can return the card to you.
- Attach this card to the back of the mailpiece, or on the front if space permits.

1. Article Addressed to:

Bonnie R. Gregory
305 S. Hemlock Ave.
Roswell, New Mexico 88203

COMPLETE THIS SECTION ON DELIVERY

A. Signature

Bonnie R. Gregory ☐ Agent
☒ Addressee

B. Received by (Printed Name)

C. Date of Delivery

Bonnie R. Gregory *2/27*

D. Is delivery address different from item 1? ☐ YesIf YES, enter delivery address below: ☐ No

3. Service Type

☒ Certified Mail ☐ Express Mail
☐ Registered ☐ Return Receipt for Merchandise
☐ Insured Mail ☐ C.O.D.

4. Restricted Delivery? (Extra Fee)

☐ Yes

2. Article Number

(Transfer from service label)

7009 2250 0000 0617 9677

PS Form 3811, February 2004

Domestic Return Receipt

102595-02-M-154

MEWBOURNE OIL COMPANY

500 W. TEXAS, SUITE 1020
MIDLAND, TEXAS 79701

(432) 682-3715
FAX (432) 685-4170

March 6, 2012

Bonnie R. Gregory
305 S. Hemlock Ave.
Roswell, New Mexico 88203

Re: Layla "35" #2H Well
185' FNL & 2150' FWL (SL)
330' FSL & 21550' FWL (BHL)
Section 35, T23S, R28E
Eddy County, New Mexico

Dear Mrs. Gregory:

Reference is made to my previous letter dated February 21, 2012 (see copy enclosed) whereby Mewbourne Oil Company as Operator proposed drilling the captioned well. To date, you have not responded to our well proposal regarding your decision to participate in the proposed well as an unleased mineral interest owner, or alternatively, our offer to lease your unleased mineral interest in the event you elect not to participate in the captioned proposed well. Accordingly, we will be filing an Application for Compulsory Pooling regarding your uncommitted interest whereby your interest will be force pooled at an Examiner's Hearing in Santa Fe, New Mexico at the offices of the New Mexico Oil Conservation Division. You will be notified of the hearing date which is scheduled for Thursday, April 12, 2012.

To avoid the necessity of our having to force pool your unleased mineral interest so we can drill the captioned proposed well in a timely manner, please respond to our well proposal or our offer to lease your interest on the terms offered.

Sincerely yours,

MEWBOURNE OIL COMPANY



Mason Wood
Landman

MEWBOURNE OIL COMPANY

500 W. TEXAS, SUITE 1020
MIDLAND, TEXAS 79701

(432) 682-3715
FAX (432) 685-4170

February 21, 2012

Via Certified Mail-Return Receipt No. 9578

Helen Beeman
6801 Beckett Road, #134R
Austin, Texas 78749

Re: Layla "35" #2H Well
185' FNL & 2150' FWL (SL)
330' FSL & 2150' FWL (BHL)
Section 35, T23S, R28E
Eddy County, New Mexico

Ladies and Gentlemen:

Mewbourne Oil Company as Operator proposes to drill the captioned well at the referenced surface location (SL) and drill same horizontally from a northerly direction to a southerly direction to a terminus point at the referenced bottom hole location (BHL). The proposed well will be drilled to a true vertical depth of approximately 6,700 feet beneath the surface and drilled horizontally to an approximate measured depth of 11,200 feet to evaluate the Middle Avalon Shale interval in the Bone Spring formation for oil and gas production. The nonstandard oil proration unit for the proposed well will comprise the E/2W/2 of the captioned Section 35 containing 160 acres, more or less. Enclosed for your further handling regarding the above proposed well is our AFE dated December 5, 2011 which is an estimated well cost.

Regarding the above, you may own a portion of a 12.6/350 mineral interest in a 350 acre tract of land in the captioned Section 35. However our title attorney was unable to ascertain your exact mineral ownership in Tracts 8 and 9 in said 350 acre tract of land due to the confused chain of title associated with such interest. For your information I've enclosed the pertinent pages of our Drilling Opinion of Title dated May 16, 2011. In the event you elect to participate in the proposed well as to your unleased mineral interest, please furnish me proof of your ownership.

In the event you elect not to participate in the proposed well or you can not prove your ownership, Mewbourne offers to purchase an Oil and Gas Lease from you on the basis of \$100.00 for a three year paid up lease providing a 3/16th royalty interest. This would be in lieu of our having to force pool your interest since we can not determine what your mineral interest is.

Should you elect to lease your interest to us as referenced above, please sign and return this letter to me at your earliest convenience and I'll send you an Oil and Gas Lease to you for execution. Upon our receipt of the executed lease, I will forward you \$100 which represents the lease bonus payment. Should you have any questions regarding the above, please call me at (432) 682-3715 or my email address is mwood@mewbourne.com.

Sincerely yours,

MEWBOURNE OIL COMPANY



Mason Wood
Landman

MW/gb


The undersigned elects to grant Mewbourne Oil Company and Oil and Gas Lease as referenced above.

By: _____
Helen Beeman

Date signed: _____

Tax I.D.#: _____

7009 2250 0000 0617 9578



First Class Mail

SENDER: COMPLETE THIS SECTION

- Complete items 1, 2, and 3. Also complete item 4 if Restricted Delivery is desired.
- Print your name and address on the reverse so that we can return the card to you.
- Attach this card to the back of the mailpiece, or on the front if space permits.

1. Article Addressed to:

Helen Beeman
6801 Beckett Road, #134R
Austin, Texas 78749

COMPLETE THIS SECTION ON DELIVERY

A. Signature ☒ Agent ☐ Addressee

B. Received by (Printed Name) C. Date of Delivery

D. Is delivery address different from item 1? ☐ Yes ☐ No
If YES, enter delivery address below:

3. Service Type ☒ Certified Mail ☐ Express Mail
☐ Registered ☐ Return Receipt for Merchandise
☐ Insured Mail ☐ C.O.D.

4. Restricted Delivery? (Extra Fee) ☐ Yes ☐ No

2. Article Number 7009 2250 0000 0617 9578
(Transfer from service label)

PS Form 3811, February 2004 102596-02-04-1646

FROM

MEWBOURNE OIL COMPANY
500 WEST TEXAS, SUITE 1020
MIDLAND, TEXAS 79701

SHIP TO

Helen Beeman
6801 Beckett Road, #134R
Austin, Texas 78749

RETURN POSTAGE GUARANTEED

UNCLAIMED

RTS

RETURN TO SENDER

OTHER
INSUFFICIENT ADDRESS
ATTEMPTED NOT KNOWN
NO SUCH NUMBER/STREET
NOT DELIVERABLE AS ADDRESSED
UNABLE TO FORWARD

Handwritten circled text: 4076 2-23

MEWBOURNE OIL COMPANY

500 W. TEXAS, SUITE 1020
MIDLAND, TEXAS 79701

(432) 682-3715
FAX (432) 685-4170

March 6, 2012

Helen Beeman
6801 Beckett Road, #134R
Austin, Texas 78749

Re: Layla "35" #2H Well
185' FNL & 2150' FWL (SL)
330' FSL & 21550' FWL (BHL)
Section 35, T23S, R28E
Eddy County, New Mexico


Dear Mrs. Beeman:

Reference is made to my previous letter dated February 21, 2012 (see copy enclosed) whereby Mewbourne Oil Company as Operator proposed drilling the captioned well. To date, you have not responded to our well proposal regarding your decision to participate in the proposed well as an unleased mineral interest owner, or alternatively, our offer to lease your unleased mineral interest in the event you elect not to participate in the captioned proposed well. Accordingly, we will be filing an Application for Compulsory Pooling regarding your uncommitted interest whereby your interest will be force pooled at an Examiner's Hearing in Santa Fe, New Mexico at the offices of the New Mexico Oil Conservation Division. You will be notified of the hearing date which is scheduled for Thursday, April 12, 2012.

To avoid the necessity of our having to force pool your unleased mineral interest so we can drill the captioned proposed well in a timely manner, please respond to our well proposal or our offer to lease your interest on the terms offered.

Sincerely yours,

MEWBOURNE OIL COMPANY



Mason Wood
Landman

MEWBOURNE OIL COMPANY

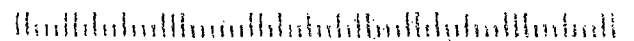
500 W. TEXAS, SUITE 1020
MIDLAND, TEXAS 79701



Helen Beeman
6801 Beckett Road, #134R
Austin, Texas 78749

X 799 NZE 1 111J 00 03/09/12
FORWARD TIME EXP RTN TO SEND
BEE MAN
11208 PARKFIELD DR # B
AUSTIN TX 78758-4267
RETURN TO SENDER

78749814561 @4279



MEWBOURNE OIL COMPANY

500 W. TEXAS, SUITE 1020
MIDLAND, TEXAS 79701

(432) 682-3715
FAX (432) 685-4170

March 28, 2012

Via Certified Mail-Return Receipt No. 7573

Helen Beeman
11208 Parkfield Drive, #B
Austin, Texas 78758

Re: Layla "35" #2H Well
185' FNL & 2150' FWL (SL)
330' FSL & 2150' FWL (BHL)
Section 35, T23S, R28E
Eddy County, New Mexico

Dear Ms. Beeman:

Mewbourne Oil Company as Operator proposes to drill the captioned well at the referenced surface location (SL) and drill same horizontally from a northerly direction to a southerly direction to a terminus point at the referenced bottom hole location (BHL). The proposed well will be drilled to a true vertical depth of approximately 6,700 feet beneath the surface and drilled horizontally to an approximate measured depth of 11,200 feet to evaluate the Middle Avalon Shale interval in the Bone Spring formation for oil and gas production. The nonstandard oil proration unit for the proposed well will comprise the E/2W/2 of the captioned Section 35 containing 160 acres, more or less. Enclosed for your further handling regarding the above proposed well is our AFE dated December 5, 2011 which is an estimated well cost.

Regarding the above, you may own a portion of a 12.6/350 mineral interest in a 350 acre tract of land in the captioned Section 35. However our title attorney was unable to ascertain your exact mineral ownership in Tracts 8 and 9 in said 350 acre tract of land due to the confused chain of title associated with such interest. For your information I've enclosed the pertinent pages of our Drilling Opinion of Title dated May 16, 2011. In the event you elect to participate in the proposed well as to your unleased mineral interest, please furnish me proof of your ownership.

In the event you elect not to participate in the proposed well or you can not prove your ownership, Mewbourne offers to purchase an Oil and Gas Lease from you on the basis of \$100.00 for a three year paid up lease providing a 3/16th royalty interest. This would be in lieu of our having to force pool your interest since we can not determine what your mineral interest is.

Should you elect to lease your interest to us as referenced above, please sign and return this letter to me at your earliest convenience and I'll send you an Oil and Gas Lease to you for execution. Upon our receipt of the executed lease, I will forward you \$100 which represents the lease bonus payment. Should you have any questions regarding the above, please call me at (432) 682-3715 or my email address is phaden@mewbourne.com.

Sincerely yours,

MEWBOURNE OIL COMPANY



D. Paul Haden
Senior Landman

DPH/gb

The undersigned elects to grant Mewbourne Oil Company an Oil and Gas Lease as referenced above.

By: _____
Helen Beeman

Date signed: _____

Tax I.D.#: _____

- Complete items 1, 2, and 3. Also complete item 4 if Restricted Delivery is desired.
- Print your name and address on the reverse so that we can return the card to you.
- Attach this card to the back of the mailpiece, or on the front if space permits.

1. Article Addressed to:

Helen Beeman
11208 Parkfield Drive, #B
Austin, Texas 78758

A. Signature

Helen Beeman

☐ Agent

☒ Addressee

B. Received by (Printed Name)

H. Craig Beeman

C. Date of Delivery

4/2/12

D. Is delivery address different from item 1?

☐ Yes

If YES, enter delivery address below:

☒ No

3. Service Type

☒ Certified Mail

☐ Express Mail

☐ Registered

☐ Return Receipt for Merchandise

☐ Insured Mail

☐ C.O.D.

4. Restricted Delivery? (Extra Fee)

☐ Yes

2. Article Number

(Transfer from service label)

7010 1870 0001 6456 7573

PS Form 3811, February 2004

Domestic Return Receipt

102595-02-M-1E

512-410-7554

(04/03/2012)

Phone call to M. Craig Beeman, said he represents his mother, Helen Beeman, will send me a copy of a deed from her into him covering her interest in the lands.

-Mason Wood



Deed

Mason Wood to: craigbeeman

04/05/2012 06:20 PM

Craig,

Attached please find a deed that will convey all of your mother's interest in the section to you. Please have her execute the deed in the presence of a notary public and return same to me by Monday, April 9, 2012. Our Midland Address is listed below.

1 attachment



doc02468020120405161600.pdf

I apologize for the confusion on the telephone. Thank you for your help with this project.

Mason Wood

Landman

Phone: (432) 682-3715 | Fax: (432) 685-4170

Email: MWood@Mewbourne.com

Mewbourne Oil Company

500 W. Texas, Suite 1020

Midland, Tx 79701 US

MEWBOURNE OIL COMPANY

500 W. TEXAS, SUITE 1020
MIDLAND, TEXAS 79701

(432) 682-3715
FAX (432) 685-4170

February 21, 2012

Via Certified Mail-Return Receipt No. 9561

Kevin J. Hanratty
P.O. Box 1330
Artesia, New Mexico 88211

Re: Layla "35" #2H Well
185' FNL & 2150' FWL (SL)
330' FSL & 2150' FWL (BHL)
Section 35, T23S, R28E
Eddy County, New Mexico

Ladies and Gentlemen:

Mewbourne Oil Company as Operator proposes to drill the captioned well at the referenced surface location (SL) and drill same horizontally from a northerly direction to a southerly direction to a terminus point at the referenced bottom hole location (BHL). The proposed well will be drilled to a true vertical depth of approximately 6,700 feet beneath the surface and drilled horizontally to an approximate measured depth of 11,200 feet to evaluate the Middle Avalon Shale interval in the Bone Spring formation for oil and gas production. The nonstandard oil proration unit for the proposed well will comprise the E/2W/2 of the captioned Section 35 containing 160 acres, more or less. Enclosed for your further handling regarding the above proposed well is our AFE dated December 5, 2011 which is an estimated well cost.

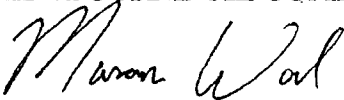
Regarding the above, you may own a portion of a 12.6/350 mineral interest in a 350 acre tract of land in the captioned Section 35. However our title attorney was unable to ascertain your exact mineral ownership in Tracts 8 and 9 in said 350 acre tract of land due to the confused chain of title associated with such interest. For your information I've enclosed the pertinent pages of our Drilling Opinion of Title dated May 16, 2011. In the event you elect to participate in the proposed well as to your unleased mineral interest, please furnish me proof of your ownership.

In the event you elect not to participate in the proposed well or you can not prove your ownership, Mewbourne offers to purchase an Oil and Gas Lease from you on the basis of \$100.00 for a three year paid up lease providing a 3/16th royalty interest. This would be in lieu of our having to force pool your interest since we can not determine what your mineral interest is.

Should you elect to lease your interest to us as referenced above, please sign and return this letter to me at your earliest convenience and I'll send you an Oil and Gas Lease to you for execution. Upon our receipt of the executed lease, I will forward you \$100 which represents the lease bonus payment. Should you have any questions regarding the above, please call me at (432) 682-3715 or my email address is mwood@mewbourne.com.

Sincerely yours,

MEWBOURNE OIL COMPANY



Mason Wood
Landman

MW/gb

The undersigned elects to grant Mewbourne Oil Company and Oil and Gas Lease as referenced above.

By: _____
Kevin J. Hanratty

Date signed: _____

Tax I.D.#: _____

- SENDER COMPLETE THIS SECTION**
- Complete items 1, 2, and 3. Also complete item 4 if Restricted Delivery is desired.
 - Print your name and address on the reverse so that we can return the card to you.
 - Attach this card to the back of the mailpiece, or on the front if space permits.

1. Article Addressed to:

**Kevin J. Hanratty
P.O. Box 1330
Artesia, New Mexico 88211**

A. Signature
X Ephy Bn sen ☐ Agent
☐ Addressee

B. Received by (Printed Name) *Ephy Bn sen* C. Date of Delivery

D. Is delivery address different from item 1? ☐ Yes
If YES, enter delivery address below: ☐ No

3. Service Type
☒ Certified Mail ☐ Express Mail
☐ Registered ☐ Return Receipt for Merchandise
☐ Insured Mail ☐ C.O.D.

4. Restricted Delivery? (Extra Fee) ☐ Yes

2. Article Number
(Transfer from service label)

7009 2250 0000 0617 9561

PS Form 3811, February 2004

Domestic Return Receipt

102595-02-M-154

MEWBOURNE OIL COMPANY

500 W. TEXAS, SUITE 1020
MIDLAND, TEXAS 79701

(432) 682-3715
FAX (432) 685-4170

March 6, 2012

Kevin J. Hanratty
P. O. Box 1330
Artesia, New Mexico 88211

Re: Layla "35" #2H Well
185' FNL & 2150' FWL (SL)
330' FSL & 21550' FWL (BHL)
Section 35, T23S, R28E
Eddy County, New Mexico

Dear Mr. Hanratty:

Reference is made to my previous letter dated February 21, 2012 (see copy enclosed) whereby Mewbourne Oil Company as Operator proposed drilling the captioned well. To date, you have not responded to our well proposal regarding your decision to participate in the proposed well as an unleased mineral interest owner, or alternatively, our offer to lease your unleased mineral interest in the event you elect not to participate in the captioned proposed well. Accordingly, we will be filing an Application for Compulsory Pooling regarding your uncommitted interest whereby your interest will be force pooled at an Examiner's Hearing in Santa Fe, New Mexico at the offices of the New Mexico Oil Conservation Division. You will be notified of the hearing date which is scheduled for Thursday, April 12, 2012.

To avoid the necessity of our having to force pool your unleased mineral interest so we can drill the captioned proposed well in a timely manner, please respond to our well proposal or our offer to lease your interest on the terms offered.

Sincerely yours,

MEWBOURNE OIL COMPANY



Mason Wood
Landman

(03/30/2012)

Phone call from Kevin Hanratty's secretary, said he would settle for \$500. Told her "No thank you"; told her we think \$100 is a fair price since we don't know what he owns or if he owns anything.

MEWBOURNE OIL COMPANY

500 W. TEXAS, SUITE 1020
MIDLAND, TEXAS 79701

(432) 682-3715
FAX (432) 685-4170

February 21, 2012

Via Certified Mail-Return Receipt No. 9776

Andreas P. Panagopoulos
1805 Sandy lane
Carlsbad, New Mexico 88220

Re: Layla "35" #2H Well
185' FNL & 2150' FWL (SL)
330' FSL & 2150' FWL (BHL)
Section 35, T23S, R28E
Eddy County, New Mexico

Ladies and Gentlemen:

Mewbourne Oil Company as Operator proposes to drill the captioned well at the referenced surface location (SL) and drill same horizontally from a northerly direction to a southerly direction to a terminus point at the referenced bottom hole location (BHL). The proposed well will be drilled to a true vertical depth of approximately 6,700 feet beneath the surface and drilled horizontally to an approximate measured depth of 11,200 feet to evaluate the Middle Avalon Shale interval in the Bone Spring formation for oil and gas production. The nonstandard oil proration unit for the proposed well will comprise the E/2W/2 of the captioned Section 35 containing 160 acres, more or less. Enclosed for your further handling regarding the above proposed well is our AFE dated December 5, 2011 which is an estimated well cost.


Regarding the above, you may own a portion of a 12.6/350 mineral interest in a 350 acre tract of land in the captioned Section 35. However our title attorney was unable to ascertain your exact mineral ownership in Tracts 8 and 9 in said 350 acre tract of land due to the confused chain of title associated with such interest. For your information I've enclosed the pertinent pages of our Drilling Opinion of Title dated May 16, 2011. In the event you elect to participate in the proposed well as to your unleased mineral interest, please furnish me proof of your ownership.

In the event you elect not to participate in the proposed well or you can not prove your ownership, Mewbourne offers to purchase an Oil and Gas Lease from you on the basis of \$100.00 for a three year paid up lease providing a 3/16th royalty interest. This would be in lieu of our having to force pool your interest since we can not determine what your mineral interest is.

Should you elect to lease your interest to us as referenced above, please sign and return this letter to me at your earliest convenience and I'll send you an Oil and Gas Lease to you for execution. Upon our receipt of the executed lease, I will forward you \$100 which represents the lease bonus payment. Should you have any questions regarding the above, please call me at (432) 682-3715 or my email address is mwood@mewbourne.com.

Sincerely yours,

MEWBOURNE OIL COMPANY



Mason Wood
Landman

MW/gb

The undersigned elects to grant Mewbourne Oil Company and Oil and Gas Lease as referenced above.

By: _____
Andreas P. Panagopoulos

Date signed: _____

Tax I.D.#: _____

- Complete items 1, 2, and 3. Also complete item 4 if Restricted Delivery is desired.
■ Print your name and address on the reverse so that we can return the card to you.
■ Attach this card to the back of the mailpiece, or on the front if space permits.

1. Article Addressed to:

Andreas P. Panagopoulos ✓
~~1805 Sandy Lane~~
~~Carlsbad, New Mexico 88220~~

A. Signature

X

☐ Agent

☐ Addressee

B. Received by (Printed Name)

C. Date of Delivery

D. Is delivery address different from item 1? ☒ Yes

If YES, enter delivery address below: ☐ No

615 Willowbrook LN
Belen NM 87002

3. Service Type

☒ Certified Mail

☐ Express Mail

☐ Registered

☐ Return Receipt for Merchandise

☐ Insured Mail

☐ C.O.D.

4. Restricted Delivery? (Extra Fee)

☐ Yes

2. Article Number

(Transfer from service label)

7009 2250 0000 0617 9776

PS Form 3811, February 2004

Domestic Return Receipt

102595-02-M-154

MEWBOURNE OIL COMPANY

500 W. TEXAS, SUITE 1020
MIDLAND, TEXAS 79701

(432) 682-3715
FAX (432) 685-4170

March 6, 2012

Andreas P. Panagopoulos
1805 Sandy Lane
Carlsbad, New Mexico 88220

Re: Layla "35" #2H Well
185' FNL & 2150' FWL (SL)
330' FSL & 21550' FWL (BHL)
Section 35, T23S, R28E
Eddy County, New Mexico


Dear Andreas:

Reference is made to my previous letter dated February 21, 2012 (see copy enclosed) whereby Mewbourne Oil Company as Operator proposed drilling the captioned well. To date, you have not responded to our well proposal regarding your decision to participate in the proposed well as an unleased mineral interest owner, or alternatively, our offer to lease your unleased mineral interest in the event you elect not to participate in the captioned proposed well. Accordingly, we will be filing an Application for Compulsory Pooling regarding your uncommitted interest whereby your interest will be force pooled at an Examiner's Hearing in Santa Fe, New Mexico at the offices of the New Mexico Oil Conservation Division. You will be notified of the hearing date which is scheduled for Thursday, April 12, 2012.

To avoid the necessity of our having to force pool your unleased mineral interest so we can drill the captioned proposed well in a timely manner, please respond to our well proposal or our offer to lease your interest on the terms offered.

Sincerely yours,


MEWBOURNE OIL COMPANY



Mason Wood
Landman

MEWBOURNE OIL COMPANY

500 W. TEXAS, SUITE 1020
MIDLAND, TEXAS 79701



**Andreas P. Panagopoulos
1805 Sandy Lane
Carlsbad, New Mexico 88220**

NIXIE 871 5E 1 00 03/08/12
RETURN TO SENDER
NOT DELIVERABLE AS ADDRESSED
UNABLE TO FORWARD
BC: 79701427970 *2910-06641-06-36

88220882201@4279



MEWBOURNE OIL COMPANY

500 W. TEXAS, SUITE 1020
MIDLAND, TEXAS 79701

(432) 682-3715
FAX (432) 685-4170

April 4, 2012

Via Certified Mail-Return Receipt No. 7627

Andreas P. Panagopoulos
615 Willowbrook
Belen, New Mexico 87002

Re: Layla "35" #2H Well
185' FNL & 2150' FWL (SL)
330' FSL & 2150' FWL (BHL)
Section 35, T23S, R28E
Eddy County, New Mexico

Ladies and Gentlemen:

Mewbourne Oil Company as Operator proposes to drill the captioned well at the referenced surface location (SL) and drill same horizontally from a northerly direction to a southerly direction to a terminus point at the referenced bottom hole location (BHL). The proposed well will be drilled to a true vertical depth of approximately 6,700 feet beneath the surface and drilled horizontally to an approximate measured depth of 11,200 feet to evaluate the Middle Avalon Shale interval in the Bone Spring formation for oil and gas production. The nonstandard oil proration unit for the proposed well will comprise the E/2W/2 of the captioned Section 35 containing 160 acres; more or less. Enclosed for your further handling regarding the above proposed well is our AFE dated December 5, 2011 which is an estimated well cost.

Regarding the above, you may own a portion of a 12.6/350 mineral interest in a 350 acre tract of land in the captioned Section 35. However our title attorney was unable to ascertain your exact mineral ownership in Tracts 8 and 9 in said 350 acre tract of land due to the confused chain of title associated with such interest. For your information I've enclosed the pertinent pages of our Drilling Opinion of Title dated May 16, 2011. In the event you elect to participate in the proposed well as to your unleased mineral interest, please furnish me proof of your ownership.

In the event you elect not to participate in the proposed well or you can not prove your ownership, Mewbourne offers to purchase an Oil and Gas Lease from you on the basis of \$100.00 for a three year paid up lease providing a 3/16th royalty interest. This would be in lieu of our having to force pool your interest since we can not determine what your mineral interest is.

Should you elect to lease your interest to us as referenced above, please sign and return this letter to me at your earliest convenience and I'll send you an Oil and Gas Lease to you for execution. Upon our receipt of the executed lease, I will forward you \$100 which represents the lease bonus payment. Should you have any questions regarding the above, please call me at (432) 682-3715 or my email address is mwood@mewbourne.com.

Sincerely yours,

MEWBOURNE OIL COMPANY



Mason Wood
Landman

MW/gb

The undersigned elects to grant Mewbourne Oil Company an Oil and Gas Lease as referenced above.

By: _____
Andreas P. Panagopoulos

Date signed: _____

Tax I.D.#: _____

MEWBOURNE OIL COMPANY

500 W. TEXAS, SUITE 1020
MIDLAND, TEXAS 79701

(432) 682-3715
FAX (432) 685-4170

February 21, 2012

Via Certified Mail-Return Receipt No. 9646

First Federal Savings and Loan Association
of Littlefield, Texas
301 Xit Drive
Littlefield, Texas 79339

Re: Layla "35" #2H Well
185' FNL & 2150' FWL (SL)
330' FSL & 2150' FWL (BHL)
Section 35, T23S, R28E
Eddy County, New Mexico

Ladies and Gentlemen:

Mewbourne Oil Company as Operator proposes to drill the captioned well at the referenced surface location (SL) and drill same horizontally from a northerly direction to a southerly direction to a terminus point at the referenced bottom hole location (BHL). The proposed well will be drilled to a true vertical depth of approximately 6,700 feet beneath the surface and drilled horizontally to an approximate measured depth of 11,200 feet to evaluate the Middle Avalon Shale interval in the Bone Spring formation for oil and gas production. The nonstandard oil proration unit for the proposed well will comprise the E/2W/2 of the captioned Section 35 containing 160 acres, more or less. Enclosed for your further handling regarding the above proposed well is our AFE dated December 5, 2011 which is an estimated well cost.

Regarding the above, you may own a portion of a 12.6/350 mineral interest in a 350 acre tract of land in the captioned Section 35. However our title attorney was unable to ascertain your exact mineral ownership in Tracts 8 and 9 in said 350 acre tract of land due to the confused chain of title associated with such interest. For your information I've enclosed the pertinent pages of our Drilling Opinion of Title dated May 16, 2011. In the event you elect to participate in the proposed well as to your unleased mineral interest, please furnish me proof of your ownership.

In the event you elect not to participate in the proposed well or you can not prove your ownership, Mewbourne offers to purchase an Oil and Gas Lease from you on the basis of \$100.00 for a three year paid up lease providing a 3/16th royalty interest. This would be in lieu of our having to force pool your interest since we can not determine what your mineral interest is.

Should you elect to lease your interest to us as referenced above, please sign and return this letter to me at your earliest convenience and I'll send you an Oil and Gas Lease to you for execution. Upon our receipt of the executed lease, I will forward you \$100 which represents the lease bonus payment. Should you have any questions regarding the above, please call me at (432) 682-3715 or my email address is mwood@mewbourne.com.

Sincerely yours,

MEWBOURNE OIL COMPANY



Mason Wood
Landman

MW/gb

The undersigned elects to grant Mewbourne Oil Company and Oil and Gas Lease as referenced above.

**FIRST FEDERAL SAVINGS AND LOAN ASSOCIATION
OF LITTLEFIELD, TEXAS**

By: _____

Title: _____

Date signed: _____

Tax I.D.#: _____

SENDER: COMPLETE THIS SECTION

- Complete items 1, 2, and 3. Also complete item 4 if Restricted Delivery is desired.
- Print your name and address on the reverse so that we can return the card to you.
- Attach this card to the back of the mailpiece, or on the front if space permits.

1. Article Addressed to:

First Federal Savings and Loan
 Association of Littlefield, Texas
~~301 XII Drive~~ Moved
 Littlefield, Texas 79339

COMPLETE THIS SECTION ON DELIVERY

A. Signature

[Signature]
☒ Agent
☐ Addressee

B. Received by (Printed Name)

J. Edwards

C. Date

Feb 22 2014

D. Is delivery address different from item 1? ☒ YesIf YES, enter delivery address below: ☐ No

PO Box 1390 ← 1845
 Littlefield, TX 79339

3. Service Type

☒ Certified Mail ☐ Express Mail
☐ Registered ☐ Return Receipt for Merchandise
☐ Insured Mail ☐ C.O.D.

4. Restricted Delivery? (Extra Fee)

☐ Yes

2. Article Number

(Transfer from service label)

7009 2250 0000 0617 9646

PS Form 3811, February 2004

Domestic Return Receipt

102595-02-M-154

MEWBOURNE OIL COMPANY

500 W. TEXAS, SUITE 1020
MIDLAND, TEXAS 79701

(432) 682-3715
FAX (432) 685-4170

March 6, 2012

First Federal Savings and Loan
Association of Littlefield, Texas
P. O. Box 1390
Littlefield, Texas 79339

Re: Layla "35" #2H Well
185' FNL & 2150' FWL (SL)
330' FSL & 21550' FWL (BHL)
Section 35, T23S, R28E
Eddy County, New Mexico

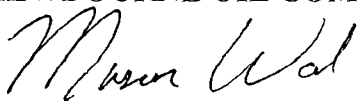
Ladies and Gentlemen:

Reference is made to my previous letter dated February 21, 2012 (see copy enclosed) whereby Mewbourne Oil Company as Operator proposed drilling the captioned well. To date, you have not responded to our well proposal regarding your decision to participate in the proposed well as an unleased mineral interest owner, or alternatively, our offer to lease your unleased mineral interest in the event you elect not to participate in the captioned proposed well. Accordingly, we will be filing an Application for Compulsory Pooling regarding your uncommitted interest whereby your interest will be force pooled at an Examiner's Hearing in Santa Fe, New Mexico at the offices of the New Mexico Oil Conservation Division. You will be notified of the hearing date which is scheduled for Thursday, April 12, 2012.

To avoid the necessity of our having to force pool your unleased mineral interest so we can drill the captioned proposed well in a timely manner, please respond to our well proposal or our offer to lease your interest on the terms offered.

Sincerely yours,

MEWBOURNE OIL COMPANY



Mason Wood
Landman



Re: MOC Layla 35 prospect.
Nolan Greak to: Mason Wood

04/04/2012 05:57 AM

Mason:

The board voted not to convey the interest of First Federal. I have not decided on my interest, but will do so this weekend.

Sorry, I did not get back to you last wed., but I left for a seminar, and have been covered up since I got back.

Thanks Nolan

On 4/3/2012 1:05 PM, Mason Wood wrote:

> Hi Nolan,
>
> Just wanted to see how your meeting went with First Federal. I am trying
> to make a compilation of uncommitted owners as our force pooling hearing is
> next week.

>
> Thanks,
> Mason Wood
> Landman
> Phone: (432) 682-3715 | Fax: (432) 685-4170
> Email: MWood@Mewbourne.com
> Mewbourne Oil Company
> 500 W. Texas, Suite 1020
> Midland, Tx 79701 US

>
>
>
> From: Nolan Greak<ngreak@greaklaw.com>
> To: Mason Wood<mwood@mewbourne.com>
> Date: 03/26/2012 11:20 AM
> Subject: Re: MOC Layla 35 prospect.

>
>
>
> I am taking them to the board meeting Wednesday. I will let you know
> after the meeting.

> Thank Nolan

> On 3/26/2012 11:16 AM, Mason Wood wrote:

>> Hi Nolan,
>>
>> I wanted to check on the status of the deeds we had discussed. Please
> let
>> me know where we stand.

>>
>> Thanks,
>> Mason Wood
>> Landman
>> Phone: (432) 682-3715 | Fax: (432) 685-4170
>> Email: MWood@Mewbourne.com
>> Mewbourne Oil Company
>> 500 W. Texas, Suite 1020
>> Midland, Tx 79701 US
>>

>>
>>
>> From: Nolan Greak<ngreak@greaklaw.com>
>> To: Mason Wood<mwood@mewbourne.com>
>> Date: 03/12/2012 01:31 PM
>> Subject: Re: MOC Layla 35 prospect.
>>
>>
>>
>> I think this will work, but I need to present this to First Federal. The
>> president is out until Thursday.
>>
>> Thanks Nolan
>>
>> On 3/9/2012 3:18 PM, Mason Wood wrote:
>>> Mr. Greak,
>>>
>>> Regarding the above mentioned prospect, I have attached two simple deeds
>>> for your review. Please let me know if they are agreeable. I opted for
>>> Quit Claim deeds in order to avoid any warranty. They are very basic
> and
>> I
>>> think that they will suffice. The trade we talked about was \$100 each
> to
>>> both yourself and First Federal.
>>>
>>>
>>> (See attached file: Nolan Greak& First Federal.pdf)
>>>
>>>
>>> Thanks,
>>> Mason Wood
>>> Landman
>>> Phone: (432) 682-3715 | Fax: (432) 685-4170
>>> Email: MWood@Mewbourne.com
>>> Mewbourne Oil Company
>>> 500 W. Texas, Suite 1020
>>> Midland, Tx 79701 US
>> --
>> Nolan Greak
>> Greak Law, P.C.
>> Attorney at Law
>> 8008 Slide Road, Suite 30
>> Lubbock, Texas 79424-2828
>> 806/783-0081 (Telephone)
>> 806/783-0045 (Facsimile)
>>
>> The statements contained herein are not intended to and do not constitute
>> an opinion as to any tax or other matter. They are not intended or
> written
>> to be used, and may not be relied upon, by any taxpayer, for the purpose
> of
>> avoiding penalties that may be imposed on the taxpayer under any Federal
>> tax law or otherwise. (The foregoing has been affixed pursuant to U.S.
>> Treasury Regulations governing tax practice.)
>>
>> This email message is privileged and confidential information intended
> only
>> for the use of the recipient named above. If the reader of this message
> is
>> not the named recipient or the agent responsible to deliver it to the

> named
>> recipient, you are hereby notified that any dissemination, distribution
> or
>> copy of this telecopy is strictly prohibited and no privilege is waived.
>> If you have received this communication in error, please notify us
>> immediately by telephone. Although this email and any attachments are
>> believed to be free of viruses or other defects that might affect other
>> computer systems, it is the responsibility of the recipient to ensure
> that
>> it is virus free and Greak Law, P.C. disclaims all responsibility for any
>> loss or damages arising from its use. Thank you.
>>
>>
>>
> --
> Nolan Greak
> Greak Law, P.C.
> Attorney at Law
> 8008 Slide Road, Suite 30
> Lubbock, Texas 79424-2828
> 806/783-0081 (Telephone)
> 806/783-0045 (Facsimile)
>
> The statements contained herein are not intended to and do not constitute
> an opinion as to any tax or other matter. They are not intended or written
> to be used, and may not be relied upon, by any taxpayer, for the purpose of
> avoiding penalties that may be imposed on the taxpayer under any Federal
> tax law or otherwise. (The foregoing has been affixed pursuant to U.S.
> Treasury Regulations governing tax practice.)
>
> This email message is privileged and confidential information intended only
> for the use of the recipient named above. If the reader of this message is
> not the named recipient or the agent responsible to deliver it to the named
> recipient, you are hereby notified that any dissemination, distribution or
> copy of this telecopy is strictly prohibited and no privilege is waived.
> If you have received this communication in error, please notify us
> immediately by telephone. Although this email and any attachments are
> believed to be free of viruses or other defects that might affect other
> computer systems, it is the responsibility of the recipient to ensure that
> it is virus free and Greak Law, P.C. disclaims all responsibility for any
> loss or damages arising from its use. Thank you.
>
>
>

--
Nolan Greak
Greak Law, P.C.
Attorney at Law
8008 Slide Road, Suite 30
Lubbock, Texas 79424-2828
806/783-0081 (Telephone)
806/783-0045 (Facsimile)

The statements contained herein are not intended to and do not constitute an opinion as to any tax or other matter. They are not intended or written to be used, and may not be relied upon, by any taxpayer, for the purpose of avoiding penalties that may be imposed on the taxpayer under any Federal tax law or otherwise. (The foregoing has been affixed pursuant to U.S. Treasury Regulations governing tax practice.)

This email message is privileged and confidential information intended only for the use of the recipient named above. If the reader of this message is not the named recipient or the agent responsible to deliver it to the named recipient, you are hereby notified that any dissemination, distribution or copy of this telecopy is strictly prohibited and no privilege is waived. If you have received this communication in error, please notify us immediately by telephone. Although this email and any attachments are believed to be free of viruses or other defects that might affect other computer systems, it is the responsibility of the recipient to ensure that it is virus free and Greak Law, P.C. disclaims all responsibility for any loss or damages arising from its use. Thank you.

MEWBOURNE OIL COMPANY

500 W. TEXAS, SUITE 1020
MIDLAND, TEXAS 79701

(432) 682-3715
FAX (432) 685-4170

February 21, 2012

Via Certified Mail-Return Receipt No. 9691

Irma J. Gregory
305 S. Hemlock Ave.
Roswell, New Mexico 88203

Re: Layla "35" #2H Well
185' FNL & 2150' FWL (SL)
330' FSL & 2150' FWL (BHL)
Section 35, T23S, R28E
Eddy County, New Mexico

Ladies and Gentlemen:

Mewbourne Oil Company as Operator proposes to drill the captioned well at the referenced surface location (SL) and drill same horizontally from a northerly direction to a southerly direction to a terminus point at the referenced bottom hole location (BHL). The proposed well will be drilled to a true vertical depth of approximately 6,700 feet beneath the surface and drilled horizontally to an approximate measured depth of 11,200 feet to evaluate the Middle Avalon Shale interval in the Bone Spring formation for oil and gas production. The nonstandard oil proration unit for the proposed well will comprise the E/2W/2 of the captioned Section 35 containing 160 acres, more or less. Enclosed for your further handling regarding the above proposed well is our AFE dated December 5, 2011 which is an estimated well cost.

Regarding the above, you may own a portion of a 12.6/350 mineral interest in a 350 acre tract of land in the captioned Section 35. However our title attorney was unable to ascertain your exact mineral ownership in Tracts 8 and 9 in said 350 acre tract of land due to the confused chain of title associated with such interest. For your information I've enclosed the pertinent pages of our Drilling Opinion of Title dated May 16, 2011. In the event you elect to participate in the proposed well as to your unleased mineral interest, please furnish me proof of your ownership.

In the event you elect not to participate in the proposed well or you can not prove your ownership, Mewbourne offers to purchase an Oil and Gas Lease from you on the basis of \$100.00 for a three year paid up lease providing a 3/16th royalty interest. This would be in lieu of our having to force pool your interest since we can not determine what your mineral interest is.

Should you elect to lease your interest to us as referenced above, please sign and return this letter to me at your earliest convenience and I'll send you an Oil and Gas Lease to you for execution. Upon our receipt of the executed lease, I will forward you \$100 which represents the lease bonus payment. Should you have any questions regarding the above, please call me at (432) 682-3715 or my email address is mwood@mewbourne.com.

Sincerely yours,

MEWBOURNE OIL COMPANY



Mason Wood
Landman

MW/gb

The undersigned elects to grant Mewbourne Oil Company and Oil and Gas Lease as referenced above.

By: _____
Irma J. Gregory

Date signed: _____

Tax I.D.#: _____

SENDER: COMPLETE THIS SECTION

- Complete items 1, 2, and 3. Also complete item 4 if Restricted Delivery is desired.
- Print your name and address on the reverse so that we can return the card to you.
- Attach this card to the back of the mailpiece, or on the front if space permits.

1. Article Addressed to:

Irma J. Gregory
305 S. Hemlock Ave.
Roswell, New Mexico 88203

COMPLETE THIS SECTION ON DELIVERY

A. Signature

x *Irma J. Gregory*

☐ Agent☐ Addressee

B. Received by (Printed Name)

Irma J. Gregory

C. Date of Delivery

D. Is delivery address different from item 1? ☐ YesIf YES, enter delivery address below ☐ No

3. Service Type

☒ Certified Mail☐ Express Mail☐ Registered☐ Return Receipt for Merchandise☐ Insured Mail☐ C.O.D.

4. Restricted Delivery? (Extra Fee)

☐ Yes

2. Article Number

(Transfer from service label)

7009 2250 0000 0617 9691

PS Form 3811, February 2004

Domestic Return Receipt

102595-02-M-154

MEWBOURNE OIL COMPANY

500 W. TEXAS, SUITE 1020
MIDLAND, TEXAS 79701

(432) 682-3715
FAX (432) 685-4170

March 6, 2012

Irma J. Gregory
305 S. Hemlock Ave.
Roswell, New Mexico 88203

Re: Layla "35" #2H Well
185' FNL & 2150' FWL (SL)
330' FSL & 21550' FWL (BHL)
Section 35, T23S, R28E
Eddy County, New Mexico

Dear Mrs. Gregory:

Reference is made to my previous letter dated February 21, 2012 (see copy enclosed) whereby Mewbourne Oil Company as Operator proposed drilling the captioned well. To date, you have not responded to our well proposal regarding your decision to participate in the proposed well as an unleased mineral interest owner, or alternatively, our offer to lease your unleased mineral interest in the event you elect not to participate in the captioned proposed well. Accordingly, we will be filing an Application for Compulsory Pooling regarding your uncommitted interest whereby your interest will be force pooled at an Examiner's Hearing in Santa Fe, New Mexico at the offices of the New Mexico Oil Conservation Division. You will be notified of the hearing date which is scheduled for Thursday, April 12, 2012.

To avoid the necessity of our having to force pool your unleased mineral interest so we can drill the captioned proposed well in a timely manner, please respond to our well proposal or our offer to lease your interest on the terms offered.

Sincerely yours,

MEWBOURNE OIL COMPANY



Mason Wood
Landman

MEWBOURNE OIL COMPANY

500 W. TEXAS, SUITE 1020
MIDLAND, TEXAS 79701

(432) 682-3715
FAX (432) 685-4170

February 21, 2012

Via Certified Mail-Return Receipt No. 9653

Panagopoulos Enterprises
929 Lee Trevino Blvd.
Belen, New Mexico 87002

Re: Layla "35" #2H Well
185' FNL & 2150' FWL (SL)
330' FSL & 2150' FWL (BHL)
Section 35, T23S, R28E
Eddy County, New Mexico

Ladies and Gentlemen:

Mewbourne Oil Company as Operator proposes to drill the captioned well at the referenced surface location (SL) and drill same horizontally from a northerly direction to a southerly direction to a terminus point at the referenced bottom hole location (BHL). The proposed well will be drilled to a true vertical depth of approximately 6,700 feet beneath the surface and drilled horizontally to an approximate measured depth of 11,200 feet to evaluate the Middle Avalon Shale interval in the Bone Spring formation for oil and gas production. The nonstandard oil proration unit for the proposed well will comprise the E/2W/2 of the captioned Section 35 containing 160 acres, more or less. Enclosed for your further handling regarding the above proposed well is our AFE dated December 5, 2011 which is an estimated well cost.

Regarding the above, you may own a portion of a 12.6/350 mineral interest in a 350 acre tract of land in the captioned Section 35. However our title attorney was unable to ascertain your exact mineral ownership in Tracts 8 and 9 in said 350 acre tract of land due to the confused chain of title associated with such interest. For your information I've enclosed the pertinent pages of our Drilling Opinion of Title dated May 16, 2011. In the event you elect to participate in the proposed well as to your unleased mineral interest, please furnish me proof of your ownership.

In the event you elect not to participate in the proposed well or you can not prove your ownership, Mewbourne offers to purchase an Oil and Gas Lease from you on the basis of \$100.00 for a three year paid up lease providing a 3/16th royalty interest. This would be in lieu of our having to force pool your interest since we can not determine what your mineral interest is.

Should you elect to lease your interest to us as referenced above, please sign and return this letter to me at your earliest convenience and I'll send you an Oil and Gas Lease to you for execution. Upon our receipt of the executed lease, I will forward you \$100 which represents the lease bonus payment. Should you have any questions regarding the above, please call me at (432) 682-3715 or my email address is mwood@mewbourne.com.

Sincerely yours,

MEWBOURNE OIL COMPANY



Mason Wood
Landman

MW/gb

The undersigned elects to grant Mewbourne Oil Company and Oil and Gas Lease as referenced above.

PANAGOPOULOS ENTERPRISES

By: _____

Title: _____

Date signed: _____

Tax I.D.#: _____

SENDER: COMPLETE THIS SECTION

- Complete items 1, 2, and 3. Also complete item 4 if Restricted Delivery is desired.
- Print your name and address on the reverse so that we can return the card to you.
- Attach this card to the back of the mailpiece, or on the front if space permits.

1. Article Addressed to:

Panagopoulos Enterprises
~~929 Lee Trevino Blvd.~~
Belen, New Mexico 87002

A. Signature

☒ Agent
☐ Addressee

B. Received by: (Printed Name)

C. Date of Delivery

D. Is delivery address different from item 1? ☒ Yes

If YES, enter delivery address below: ☐ No

615 Willowbrook

3. Service Type

☒ Certified Mail ☐ Express Mail
☐ Registered ☐ Return Receipt for Merchandise
☐ Insured Mail ☐ C.O.D.

4. Restricted Delivery? (Extra Fee)

☐ Yes

2. Article Number

(Transfer from service label)

7009 2250 0000 0617 9653

PS Form 3811, February 2004

Domestic Return Receipt

102595-02-M-154

MEWBOURNE OIL COMPANY

500 W. TEXAS, SUITE 1020
MIDLAND, TEXAS 79701

(432) 682-3715
FAX (432) 685-4170

March 6, 2012

Panagopoulos Enterprises
929 Lee Trevino Blvd.
Belen, New Mexico 87002

Re: Layla "35" #2H Well
185' FNL & 2150' FWL (SL)
330' FSL & 21550' FWL (BHL)
Section 35, T23S, R28E
Eddy County, New Mexico

Ladies and Gentlemen:

Reference is made to my previous letter dated February 21, 2012 (see copy enclosed) whereby Mewbourne Oil Company as Operator proposed drilling the captioned well. To date, you have not responded to our well proposal regarding your decision to participate in the proposed well as an unleased mineral interest owner, or alternatively, our offer to lease your unleased mineral interest in the event you elect not to participate in the captioned proposed well. Accordingly, we will be filing an Application for Compulsory Pooling regarding your uncommitted interest whereby your interest will be force pooled at an Examiner's Hearing in Santa Fe, New Mexico at the offices of the New Mexico Oil Conservation Division. You will be notified of the hearing date which is scheduled for Thursday, April 12, 2012.

To avoid the necessity of our having to force pool your unleased mineral interest so we can drill the captioned proposed well in a timely manner, please respond to our well proposal or our offer to lease your interest on the terms offered.

Sincerely yours,

MEWBOURNE OIL COMPANY



Mason Wood
Landman

MEWBOURNE OIL COMPANY

500 W. TEXAS, SUITE 1020
MIDLAND, TEXAS 79701

(432) 682-3715
FAX (432) 685-4170

February 21, 2012

Via Certified Mail-Return Receipt No. 9752

Nolan Greak
8008 Slide Road, Suite 33
Lubbock, Texas 79424

Re: Layla "35" #2H Well
185' FNL & 2150' FWL (SL)
330' FSL & 2150' FWL (BHL)
Section 35, T23S, R28E
Eddy County, New Mexico

Ladies and Gentlemen:

Mewbourne Oil Company as Operator proposes to drill the captioned well at the referenced surface location (SL) and drill same horizontally from a northerly direction to a southerly direction to a terminus point at the referenced bottom hole location (BHL). The proposed well will be drilled to a true vertical depth of approximately 6,700 feet beneath the surface and drilled horizontally to an approximate measured depth of 11,200 feet to evaluate the Middle Avalon Shale interval in the Bone Spring formation for oil and gas production. The nonstandard oil proration unit for the proposed well will comprise the E/2W/2 of the captioned Section 35 containing 160 acres, more or less. Enclosed for your further handling regarding the above proposed well is our AFE dated December 5, 2011 which is an estimated well cost.

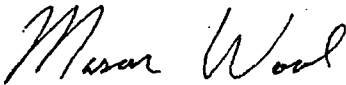
Regarding the above, you may own a portion of a 12.6/350 mineral interest in a 350 acre tract of land in the captioned Section 35. However our title attorney was unable to ascertain your exact mineral ownership in Tracts 8 and 9 in said 350 acre tract of land due to the confused chain of title associated with such interest. For your information I've enclosed the pertinent pages of our Drilling Opinion of Title dated May 16, 2011. In the event you elect to participate in the proposed well as to your unleased mineral interest, please furnish me proof of your ownership.

In the event you elect not to participate in the proposed well or you can not prove your ownership, Mewbourne offers to purchase an Oil and Gas Lease from you on the basis of \$100.00 for a three year paid up lease providing a 3/16th royalty interest. This would be in lieu of our having to force pool your interest since we can not determine what your mineral interest is.

Should you elect to lease your interest to us as referenced above, please sign and return this letter to me at your earliest convenience and I'll send you an Oil and Gas Lease to you for execution. Upon our receipt of the executed lease, I will forward you \$100 which represents the lease bonus payment. Should you have any questions regarding the above, please call me at (432) 682-3715 or my email address is mwood@mewbourne.com.

Sincerely yours,

MEWBOURNE OIL COMPANY



Mason Wood
Landman

MW/gb

The undersigned elects to grant Mewbourne Oil Company and Oil and Gas Lease as referenced above.

By: _____
Nolan Greak

Date signed: _____

Tax I.D.#: _____

- Complete items 1, 2, and 3. Also complete item 4 if Restricted Delivery is desired.
- Print your name and address on the reverse so that we can return the card to you.
- Attach this card to the back of the mailpiece, or on the front if space permits.

1. Article Addressed to:

Nolan Greak
8008 Slide Road, Suite 33
Lubbock, Texas 79424

A. Signature

X

Nolan Greak

☐ Agent

☐ Addressee

B. Received by (Printed Name)

Garret Greak

C. Date of Delivery

2-22

D. Is delivery address different from item 1? ☐ Yes
If YES, enter delivery address below: ☐ No

3. Service Type

☒ Certified Mail

☐ Express Mail

☐ Registered

☐ Return Receipt for Merchandise

☐ Insured Mail

☐ C.O.D.

4. Restricted Delivery? (Extra Fee)

☐ Yes

2. Article Number

(Transfer from service label)

7009 2250 0000 0617 9752

PS Form 3811, February 2004

Domestic Return Receipt

102595-02-M-154

MEWBOURNE OIL COMPANY

500 W. TEXAS, SUITE 1020
MIDLAND, TEXAS 79701

(432) 682-3715
FAX (432) 685-4170

March 6, 2012

Nolan Greak
8008 Slide Road, Suite 33
Lubbock, Texas 79424

Re: Layla "35" #2H Well
185' FNL & 2150' FWL (SL)
330' FSL & 21550' FWL (BHL)
Section 35, T23S, R28E
Eddy County, New Mexico

Dear Mr. Greak:

Reference is made to my previous letter dated February 21, 2012 (see copy enclosed) whereby Mewbourne Oil Company as Operator proposed drilling the captioned well. To date, you have not responded to our well proposal regarding your decision to participate in the proposed well as an unleased mineral interest owner, or alternatively, our offer to lease your unleased mineral interest in the event you elect not to participate in the captioned proposed well. Accordingly, we will be filing an Application for Compulsory Pooling regarding your uncommitted interest whereby your interest will be force pooled at an Examiner's Hearing in Santa Fe, New Mexico at the offices of the New Mexico Oil Conservation Division. You will be notified of the hearing date which is scheduled for Thursday, April 12, 2012.

To avoid the necessity of our having to force pool your unleased mineral interest so we can drill the captioned proposed well in a timely manner, please respond to our well proposal or our offer to lease your interest on the terms offered.

Sincerely yours,

MEWBOURNE OIL COMPANY



Mason Wood
Landman



Re: MOC Layla 35 prospect.
Nolan Greak to: Mason Wood

04/04/2012 05:57 AM

Mason:

The board voted not to convey the interest of First Federal. I have not decided on my interest, but will do so this weekend.

Sorry, I did not get back to you last wed., but I left for a seminar, and have been covered up since I got back.

Thanks Nolan

On 4/3/2012 1:05 PM, Mason Wood wrote:

> Hi Nolan,

>

> Just wanted to see how your meeting went with First Federal. I am trying
> to make a compilation of uncommitted owners as our force pooling hearing is
> next week.

>

> Thanks,
> Mason Wood

> Landman

> Phone: (432) 682-3715 | Fax: (432) 685-4170

> Email: MWood@Mewbourne.com

> Mewbourne Oil Company

> 500 W. Texas, Suite 1020

> Midland, Tx 79701 US

>

>

>

> From: Nolan Greak<ngreak@greaklaw.com>

> To: Mason Wood<mwood@mewbourne.com>

> Date: 03/26/2012 11:20 AM

> Subject: Re: MOC Layla 35 prospect.

>

>

>

> I am taking them to the board meeting Wednesday. I will let you know
> after the meeting.

>

> Thank Nolan

>

> On 3/26/2012 11:16 AM, Mason Wood wrote:

>> Hi Nolan,

>>

>> I wanted to check on the status of the deeds we had discussed. Please
> let

>> me know where we stand.

>>

>> Thanks,

>> Mason Wood

>> Landman

>> Phone: (432) 682-3715 | Fax: (432) 685-4170

>> Email: MWood@Mewbourne.com

>> Mewbourne Oil Company

>> 500 W. Texas, Suite 1020

>> Midland, Tx 79701 US

>>

>>
>>
>> From: Nolan Greak<ngreak@greaklaw.com>
>> To: Mason Wood<mwood@mewbourne.com>
>> Date: 03/12/2012 01:31 PM
>> Subject: Re: MOC Layla 35 prospect.
>>
>>
>> I think this will work, but I need to present this to First Federal. The
>> president is out until Thursday.
>>
>> Thanks Nolan
>>
>> On 3/9/2012 3:18 PM, Mason Wood wrote:
>>> Mr. Greak,
>>>
>>> Regarding the above mentioned prospect, I have attached two simple deeds
>>> for your review. Please let me know if they are agreeable. I opted for
>>> Quit Claim deeds in order to avoid any warranty. They are very basic
> and
>> I
>>> think that they will suffice. The trade we talked about was \$100 each
> to
>>> both yourself and First Federal.
>>>
>>>
>>> (See attached file: Nolan Greak& First Federal.pdf)
>>>
>>>
>>> Thanks,
>>> Mason Wood
>>> Landman
>>> Phone: (432) 682-3715 | Fax: (432) 685-4170
>>> Email: MWood@Mewbourne.com
>>> Mewbourne Oil Company
>>> 500 W. Texas, Suite 1020
>>> Midland, Tx 79701 US
>> --
>> Nolan Greak
>> Greak Law, P.C.
>> Attorney at Law
>> 8008 Slide Road, Suite 30
>> Lubbock, Texas 79424-2828
>> 806/783-0081 (Telephone)
>> 806/783-0045 (Facsimile)
>>
>> The statements contained herein are not intended to and do not constitute
>> an opinion as to any tax or other matter. They are not intended or
> written
>> to be used, and may not be relied upon, by any taxpayer, for the purpose
> of
>> avoiding penalties that may be imposed on the taxpayer under any Federal
>> tax law or otherwise. (The foregoing has been affixed pursuant to U.S.
>> Treasury Regulations governing tax practice.)
>>
>> This email message is privileged and confidential information intended
> only
>> for the use of the recipient named above. If the reader of this message
> is
>> not the named recipient or the agent responsible to deliver it to the

> named
>> recipient, you are hereby notified that any dissemination, distribution
> or
>> copy of this telecopy is strictly prohibited and no privilege is waived.
>> If you have received this communication in error, please notify us
>> immediately by telephone. Although this email and any attachments are
>> believed to be free of viruses or other defects that might affect other
>> computer systems, it is the responsibility of the recipient to ensure
> that
>> it is virus free and Greak Law, P.C. disclaims all responsibility for any
>> loss or damages arising from its use. Thank you.

>>

>>

>>

> --

> Nolan Greak
> Greak Law, P.C.
> Attorney at Law
> 8008 Slide Road, Suite 30
> Lubbock, Texas 79424-2828
> 806/783-0081 (Telephone)
> 806/783-0045 (Facsimile)

>

> The statements contained herein are not intended to and do not constitute
> an opinion as to any tax or other matter. They are not intended or written
> to be used, and may not be relied upon, by any taxpayer, for the purpose of
> avoiding penalties that may be imposed on the taxpayer under any Federal
> tax law or otherwise. (The foregoing has been affixed pursuant to U.S.
> Treasury Regulations governing tax practice.)

>

> This email message is privileged and confidential information intended only
> for the use of the recipient named above. If the reader of this message is
> not the named recipient or the agent responsible to deliver it to the named
> recipient, you are hereby notified that any dissemination, distribution or
> copy of this telecopy is strictly prohibited and no privilege is waived.
> If you have received this communication in error, please notify us
> immediately by telephone. Although this email and any attachments are
> believed to be free of viruses or other defects that might affect other
> computer systems, it is the responsibility of the recipient to ensure that
> it is virus free and Greak Law, P.C. disclaims all responsibility for any
> loss or damages arising from its use. Thank you.

>

>

>

--

Nolan Greak
Greak Law, P.C.
Attorney at Law
8008 Slide Road, Suite 30
Lubbock, Texas 79424-2828
806/783-0081 (Telephone)
806/783-0045 (Facsimile)

The statements contained herein are not intended to and do not constitute an
opinion as to any tax or other matter. They are not intended or written to be
used, and may not be relied upon, by any taxpayer, for the purpose of avoiding
penalties that may be imposed on the taxpayer under any Federal tax law or
otherwise. (The foregoing has been affixed pursuant to U.S. Treasury
Regulations governing tax practice.)

This email message is privileged and confidential information intended only for the use of the recipient named above. If the reader of this message is not the named recipient or the agent responsible to deliver it to the named recipient, you are hereby notified that any dissemination, distribution or copy of this telecopy is strictly prohibited and no privilege is waived. If you have received this communication in error, please notify us immediately by telephone. Although this email and any attachments are believed to be free of viruses or other defects that might affect other computer systems, it is the responsibility of the recipient to ensure that it is virus free and Greak Law, P.C. disclaims all responsibility for any loss or damages arising from its use. Thank you.

MEWBOURNE OIL COMPANY

500 W. TEXAS, SUITE 1020
MIDLAND, TEXAS 79701

(432) 682-3715
FAX (432) 685-4170

February 21, 2012

Via Certified Mail-Return Receipt No. 9745

Nevill Manning
2112 Indiana
Lubbock, Texas 79410

Re: Layla "35" #2H Well
185' FNL & 2150' FWL (SL)
330' FSL & 2150' FWL (BHL)
Section 35, T23S, R28E
Eddy County, New Mexico

Ladies and Gentlemen:

Mewbourne Oil Company as Operator proposes to drill the captioned well at the referenced surface location (SL) and drill same horizontally from a northerly direction to a southerly direction to a terminus point at the referenced bottom hole location (BHL). The proposed well will be drilled to a true vertical depth of approximately 6,700 feet beneath the surface and drilled horizontally to an approximate measured depth of 11,200 feet to evaluate the Middle Avalon Shale interval in the Bone Spring formation for oil and gas production. The nonstandard oil proration unit for the proposed well will comprise the E/2W/2 of the captioned Section 35 containing 160 acres, more or less. Enclosed for your further handling regarding the above proposed well is our AFE dated December 5, 2011 which is an estimated well cost.

Regarding the above, you may own a portion of a 12.6/350 mineral interest in a 350 acre tract of land in the captioned Section 35. However our title attorney was unable to ascertain your exact mineral ownership in Tracts 8 and 9 in said 350 acre tract of land due to the confused chain of title associated with such interest. For your information I've enclosed the pertinent pages of our Drilling Opinion of Title dated May 16, 2011. In the event you elect to participate in the proposed well as to your unleased mineral interest, please furnish me proof of your ownership.

In the event you elect not to participate in the proposed well or you can not prove your ownership, Mewbourne offers to purchase an Oil and Gas Lease from you on the basis of \$100.00 for a three year paid up lease providing a 3/16th royalty interest. This would be in lieu of our having to force pool your interest since we can not determine what your mineral interest is.

Should you elect to lease your interest to us as referenced above, please sign and return this letter to me at your earliest convenience and I'll send you an Oil and Gas Lease to you for execution. Upon our receipt of the executed lease, I will forward you \$100 which represents the lease bonus payment. Should you have any questions regarding the above, please call me at (432) 682-3715 or my email address is mwood@mewbourne.com.

Sincerely yours,

MEWBOURNE OIL COMPANY



Mason Wood
Landman

MW/gb

The undersigned elects to grant Mewbourne Oil Company and Oil and Gas Lease as referenced above.

By: _____
Nevill Manning

Date signed: _____

Tax I.D.#: _____

- COMPLETE THIS SECTION**
- Complete items 1, 2, and 3. Also complete item 4 if Restricted Delivery is desired.
 - Print your name and address on the reverse so that we can return the card to you.
 - Attach this card to the back of the mailpiece, or on the front if space permits.

1. Article Addressed to:

**Nevill Manning
2112 Indiana
Lubbock, Texas 79424**

A. Signature X <i>[Signature]</i>		<input type="checkbox"/> Agent <input type="checkbox"/> Addressee
B. Received by (Printed Name) <i>Parvula Berry</i>	C. Date of Delivery <i>5/22/01</i>	
D. Is delivery address different from item 1? <input type="checkbox"/> Yes If YES, enter delivery address below: <input type="checkbox"/> No		
3. Service Type <input checked="" type="checkbox"/> Certified Mail <input type="checkbox"/> Express Mail <input type="checkbox"/> Registered <input type="checkbox"/> Return Receipt for Merchandise <input type="checkbox"/> Insured Mail <input type="checkbox"/> C.O.D.		
4. Restricted Delivery? (Extra Fee) <input type="checkbox"/> Yes		

2. Article Number
(Transfer from service label)

7009 2250 0000 0617 9745

PS Form 3811, February 2004

Domestic Return Receipt

102595-02-M-15

MEWBOURNE OIL COMPANY

500 W. TEXAS, SUITE 1020
MIDLAND, TEXAS 79701

(432) 682-3715
FAX (432) 685-4170

March 6, 2012

Nevill Manning
2112 Indiana
Lubbock, Texas 79410

Re: Layla "35" #2H Well
185' FNL & 2150' FWL (SL)
330' FSL & 21550' FWL (BHL)
Section 35, T23S, R28E
Eddy County, New Mexico

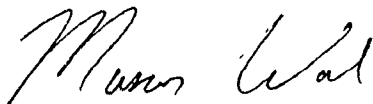
Dear Nevill:

Reference is made to my previous letter dated February 21, 2012 (see copy enclosed) whereby Mewbourne Oil Company as Operator proposed drilling the captioned well. To date, you have not responded to our well proposal regarding your decision to participate in the proposed well as an unleased mineral interest owner, or alternatively, our offer to lease your unleased mineral interest in the event you elect not to participate in the captioned proposed well. Accordingly, we will be filing an Application for Compulsory Pooling regarding your uncommitted interest whereby your interest will be force pooled at an Examiner's Hearing in Santa Fe, New Mexico at the offices of the New Mexico Oil Conservation Division. You will be notified of the hearing date which is scheduled for Thursday, April 12, 2012.

To avoid the necessity of our having to force pool your unleased mineral interest so we can drill the captioned proposed well in a timely manner, please respond to our well proposal or our offer to lease your interest on the terms offered.

Sincerely yours,

MEWBOURNE OIL COMPANY



Mason Wood
Landman

MEWBOURNE OIL COMPANY

500 W. TEXAS, SUITE 1020
MIDLAND, TEXAS 79701

(432) 682-3715
FAX (432) 685-4170

February 21, 2012

Via Certified Mail-Return Receipt No. 9714

Laura Meade
611 N. Mesa Avenue
Carlsbad, New Mexico 88203

Re: Layla "35" #2H Well
185' FNL & 2150' FWL (SL)
330' FSL & 2150' FWL (BHL)
Section 35, T23S, R28E
Eddy County, New Mexico

Ladies and Gentlemen:

Mewbourne Oil Company as Operator proposes to drill the captioned well at the referenced surface location (SL) and drill same horizontally from a northerly direction to a southerly direction to a terminus point at the referenced bottom hole location (BHL). The proposed well will be drilled to a true vertical depth of approximately 6,700 feet beneath the surface and drilled horizontally to an approximate measured depth of 11,200 feet to evaluate the Middle Avalon Shale interval in the Bone Spring formation for oil and gas production. The nonstandard oil proration unit for the proposed well will comprise the E/2W/2 of the captioned Section 35 containing 160 acres, more or less. Enclosed for your further handling regarding the above proposed well is our AFE dated December 5, 2011 which is an estimated well cost.

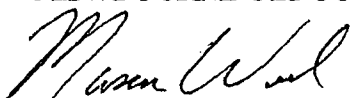
Regarding the above, you may own a portion of a 12.6/350 mineral interest in a 350 acre tract of land in the captioned Section 35. However our title attorney was unable to ascertain your exact mineral ownership in Tracts 8 and 9 in said 350 acre tract of land due to the confused chain of title associated with such interest. For your information I've enclosed the pertinent pages of our Drilling Opinion of Title dated May 16, 2011. In the event you elect to participate in the proposed well as to your unleased mineral interest, please furnish me proof of your ownership.

In the event you elect not to participate in the proposed well or you can not prove your ownership, Mewbourne offers to purchase an Oil and Gas Lease from you on the basis of \$100.00 for a three year paid up lease providing a 3/16th royalty interest. This would be in lieu of our having to force pool your interest since we can not determine what your mineral interest is.

Should you elect to lease your interest to us as referenced above, please sign and return this letter to me at your earliest convenience and I'll send you an Oil and Gas Lease to you for execution. Upon our receipt of the executed lease, I will forward you \$100 which represents the lease bonus payment. Should you have any questions regarding the above, please call me at (432) 682-3715 or my email address is mwood@mewbourne.com.

Sincerely yours,

MEWBOURNE OIL COMPANY



Mason Wood
Landman

MW/gb

The undersigned elects to grant Mewbourne Oil Company and Oil and Gas Lease as referenced above.

By: _____
Laura Meade

Date signed: _____

Tax I.D.#: _____

SENDER: COMPLETE THIS SECTION

- Complete items 1, 2, and 3. Also complete item 4 if Restricted Delivery is desired.
- Print your name and address on the reverse so that we can return the card to you.
- Attach this card to the back of the mailpiece, or on the front if space permits.

1. Article Addressed to:

✓
Laura Meade
611 N. Mesa Avenue
Carlsbad, New Mexico 88203

COMPLETE THIS SECTION ON DELIVERY

A. Signature

X Laura O Meade ☒ Agent
☒ Addressee

B. Received by (Printed Name)

Laura O Meade C. Date of Delivery 2/24/12

D. Is delivery address different from item 1? ☐ YesIf YES, enter delivery address below: ☒ No

3. Service Type

☒ Certified Mail ☐ Express Mail
☐ Registered ☐ Return Receipt for Merchandise
☐ Insured Mail ☐ C.O.D.

4. Restricted Delivery? (Extra Fee)

☐ Yes

2. Article Number

(Transfer from service label)

7009 2250 0000 0617 9714

PS Form 3811, February 2004

Domestic Return Receipt

102595-02-M-154

MEWBOURNE OIL COMPANY

500 W. TEXAS, SUITE 1020
MIDLAND, TEXAS 79701

(432) 682-3715
FAX (432) 685-4170

March 6, 2012

Laura Meade
611 N. Mesa Avenue
Carlsbad, New Mexico 88203

Re: Layla "35" #2H Well
185' FNL & 2150' FWL (SL)
330' FSL & 21550' FWL (BHL)
Section 35, T23S, R28E
Eddy County, New Mexico

Dear Mrs. Meade:

Reference is made to my previous letter dated February 21, 2012 (see copy enclosed) whereby Mewbourne Oil Company as Operator proposed drilling the captioned well. To date, you have not responded to our well proposal regarding your decision to participate in the proposed well as an unleased mineral interest owner, or alternatively, our offer to lease your unleased mineral interest in the event you elect not to participate in the captioned proposed well. Accordingly, we will be filing an Application for Compulsory Pooling regarding your uncommitted interest whereby your interest will be force pooled at an Examiner's Hearing in Santa Fe, New Mexico at the offices of the New Mexico Oil Conservation Division. You will be notified of the hearing date which is scheduled for Thursday, April 12, 2012.

To avoid the necessity of our having to force pool your unleased mineral interest so we can drill the captioned proposed well in a timely manner, please respond to our well proposal or our offer to lease your interest on the terms offered.

Sincerely yours,

MEWBOURNE OIL COMPANY



Mason Wood
Landman

MEWBOURNE OIL COMPANY

500 W. TEXAS, SUITE 1020
MIDLAND, TEXAS 79701

(432) 682-3715
FAX (432) 685-4170

February 21, 2012

Via Certified Mail-Return Receipt No. 9615

LBD, a Limited Partnership
Post Office Box 686
Hobbs, New Mexico 88241

Re: Layla "35" #2H Well
185' FNL & 2150' FWL (SL)
330' FSL & 2150' FWL (BHL)
Section 35, T23S, R28E
Eddy County, New Mexico

Ladies and Gentlemen:

Mewbourne Oil Company as Operator proposes to drill the captioned well at the referenced surface location (SL) and drill same horizontally from a northerly direction to a southerly direction to a terminus point at the referenced bottom hole location (BHL). The proposed well will be drilled to a true vertical depth of approximately 6,700 feet beneath the surface and drilled horizontally to an approximate measured depth of 11,200 feet to evaluate the Middle Avalon Shale interval in the Bone Spring formation for oil and gas production. The nonstandard oil proration unit for the proposed well will comprise the E/2W/2 of the captioned Section 35 containing 160 acres, more or less. Enclosed for your further handling regarding the above proposed well is our AFE dated December 5, 2011 which is an estimated well cost.

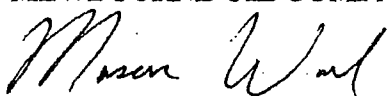
Regarding the above, you may own a portion of a 12.6/350 mineral interest in a 350 acre tract of land in the captioned Section 35. However our title attorney was unable to ascertain your exact mineral ownership in Tracts 8 and 9 in said 350 acre tract of land due to the confused chain of title associated with such interest. For your information I've enclosed the pertinent pages of our Drilling Opinion of Title dated May 16, 2011. In the event you elect to participate in the proposed well as to your unleased mineral interest, please furnish me proof of your ownership.

In the event you elect not to participate in the proposed well or you can not prove your ownership, Mewbourne offers to purchase an Oil and Gas Lease from you on the basis of \$100.00 for a three year paid up lease providing a 3/16th royalty interest. This would be in lieu of our having to force pool your interest since we can not determine what your mineral interest is.

Should you elect to lease your interest to us as referenced above, please sign and return this letter to me at your earliest convenience and I'll send you an Oil and Gas Lease to you for execution. Upon our receipt of the executed lease, I will forward you \$100 which represents the lease bonus payment. Should you have any questions regarding the above, please call me at (432) 682-3715 or my email address is mwood@mewbourne.com.

Sincerely yours,

MEWBOURNE OIL COMPANY



Mason Wood
Landman

MW/gb

The undersigned elects to grant Mewbourne Oil Company and Oil and Gas Lease as referenced above.

LBD, LIMITED PARTNERSHIP

By: _____

Title: _____

Date signed: _____

Tax I.D.#: _____

- Complete items 1, 2, and 3. Also complete item 4 if Restricted Delivery is desired.
- Print your name and address on the reverse so that we can return the card to you.
- Attach this card to the back of the mailpiece, or on the front if space permits.

1. Article Addressed to:

LBD, Limited Partnership
Post Office Box 686
Hobbs, New Mexico 88241

2. Article Number

(Transfer from service label)

PS Form 3811, February 2004

A. Signature

X *Enrique Zamora* ☐ Agent
☐ Addressee

B. Received by (Printed Name)

Enrique Zamora

C. Date of Delivery

2/3

D. Is delivery address different from item 1? ☐ Yes

If YES, enter delivery address below: ☐ No

3. Service Type

☒ Certified Mail ☐ Express Mail
☐ Registered ☐ Return Receipt for Merchandise
☐ Insured Mail ☐ C.O.D.

4. Restricted Delivery? (Extra Fee)

☐ Yes

7009 2250 0000 0617 9615

Domestic Return Receipt

102595-02-M-15

MEWBOURNE OIL COMPANY

500 W. TEXAS, SUITE 1020
MIDLAND, TEXAS 79701

(432) 682-3715
FAX (432) 685-4170

March 6, 2012

LBD, a Limited Partnership
Post Office Box 686
Hobbs, New Mexico 88241

Re: Layla "35" #2H Well
185' FNL & 2150' FWL (SL)
330' FSL & 21550' FWL (BHL)
Section 35, T23S, R28E
Eddy County, New Mexico

Ladies and Gentlemen:

Reference is made to my previous letter dated February 21, 2012 (see copy enclosed) whereby Mewbourne Oil Company as Operator proposed drilling the captioned well. To date, you have not responded to our well proposal regarding your decision to participate in the proposed well as an unleased mineral interest owner, or alternatively, our offer to lease your unleased mineral interest in the event you elect not to participate in the captioned proposed well. Accordingly, we will be filing an Application for Compulsory Pooling regarding your uncommitted interest whereby your interest will be force pooled at an Examiner's Hearing in Santa Fe, New Mexico at the offices of the New Mexico Oil Conservation Division. You will be notified of the hearing date which is scheduled for Thursday, April 12, 2012.

To avoid the necessity of our having to force pool your unleased mineral interest so we can drill the captioned proposed well in a timely manner, please respond to our well proposal or our offer to lease your interest on the terms offered.

Sincerely yours,

MEWBOURNE OIL COMPANY




Mason Wood
Landman

MEWBOURNE OIL COMPANY

500 W. TEXAS, SUITE 1020
MIDLAND, TEXAS 79701

FL Mason

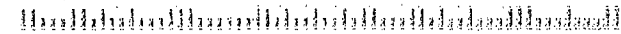
**LBD, a Limited Partnership
Post Office Box 686
Hobbs, New Mexico 88241**



UNITED STATES POSTAGE
PITNEY BOWES
02 1P \$ 000.45⁰
0003129214 MAR 06 2012
MAILED FROM ZIP CODE 79701

NTXIE 871 5E 1 00 03/15/12
RETURN TO SENDER
ATTEMPTED - NOT KNOWN
UNABLE TO FORWARD
BC: 79701427970 *2910-07054-06-36

88241355961@4279



MEWBOURNE OIL COMPANY

500 W. TEXAS, SUITE 1020
MIDLAND, TEXAS 79701

(432) 682-3715
FAX (432) 685-4170

February 21, 2012

Via Certified Mail-Return Receipt No. 9806

Magdalene P. Panagopoulos
1805 Sandy Lane
Carlsbad, New Mexico 88220

Re: Layla "35" #2H Well
185' FNL & 2150' FWL (SL)
330' FSL & 2150' FWL (BHL)
Section 35, T23S, R28E
Eddy County, New Mexico

Ladies and Gentlemen:

Mewbourne Oil Company as Operator proposes to drill the captioned well at the referenced surface location (SL) and drill same horizontally from a northerly direction to a southerly direction to a terminus point at the referenced bottom hole location (BHL). The proposed well will be drilled to a true vertical depth of approximately 6,700 feet beneath the surface and drilled horizontally to an approximate measured depth of 11,200 feet to evaluate the Middle Avalon Shale interval in the Bone Spring formation for oil and gas production. The nonstandard oil proration unit for the proposed well will comprise the E/2W/2 of the captioned Section 35 containing 160 acres, more or less. Enclosed for your further handling regarding the above proposed well is our AFE dated December 5, 2011 which is an estimated well cost.


Regarding the above, you may own a portion of a 12.6/350 mineral interest in a 350 acre tract of land in the captioned Section 35. However our title attorney was unable to ascertain your exact mineral ownership in Tracts 8 and 9 in said 350 acre tract of land due to the confused chain of title associated with such interest. For your information I've enclosed the pertinent pages of our Drilling Opinion of Title dated May 16, 2011. In the event you elect to participate in the proposed well as to your unleased mineral interest, please furnish me proof of your ownership.

In the event you elect not to participate in the proposed well or you can not prove your ownership, Mewbourne offers to purchase an Oil and Gas Lease from you on the basis of \$100.00 for a three year paid up lease providing a 3/16th royalty interest. This would be in lieu of our having to force pool your interest since we can not determine what your mineral interest is.

Should you elect to lease your interest to us as referenced above, please sign and return this letter to me at your earliest convenience and I'll send you an Oil and Gas Lease to you for execution. Upon our receipt of the executed lease, I will forward you \$100 which represents the lease bonus payment. Should you have any questions regarding the above, please call me at (432) 682-3715 or my email address is mwood@mewbourne.com.

Sincerely yours,

MEWBOURNE OIL COMPANY



Mason Wood
Landman

MW/gb

The undersigned elects to grant Mewbourne Oil Company and Oil and Gas Lease as referenced above.

By: _____
Magdalene P. Panagopoulos

Date signed: _____

Tax I.D.#: _____

SENDER: COMPLETE THIS SECTION

- Complete items 1, 2, and 3. Also complete item 4 if Restricted Delivery is desired.
- Print your name and address on the reverse so that we can return the card to you.
- Attach this card to the back of the mailpiece, or on the front if space permits.

1. Article Addressed to:

Magdalene P. Panagopoulos
1805 Sandy Lane
Carlsbad, New Mexico 88220



COMPLETE THIS SECTION ON DELIVERY

A. Signature

X

☐ Agent
☐ Addressee

B. Received by (Printed Name)

C. Date of Delivery

D. Is delivery address different from item 1? ☒ YesIf YES, enter delivery address below: ☐ No

10008 Ranch Hand
LAS VEGAS NV 89117

3. Service Type

☒ Certified Mail ☐ Express Mail
☐ Registered ☐ Return Receipt for Merchandise
☐ Insured Mail ☐ C.O.D.

4. Restricted Delivery? (Extra Fee)

☐ Yes

2. Article Number

(Transfer from service label)

7009 2250 0000 0617 9806

PS Form 3811, February 2004

Domestic Return Receipt

102595-02-M-15

MEWBOURNE OIL COMPANY

500 W. TEXAS, SUITE 1020
MIDLAND, TEXAS 79701

(432) 682-3715
FAX (432) 685-4170

March 6, 2012

Magdalene P. Panagopoulos
10008 Ranch Hand
Las Vegas, NV 89117

Re: Layla "35" #2H Well
185' FNL & 2150' FWL (SL)
330' FSL & 21550' FWL (BHL)
Section 35, T23S, R28E
Eddy County, New Mexico

Dear Magdalene:

Reference is made to my previous letter dated February 21, 2012 (see copy enclosed) whereby Mewbourne Oil Company as Operator proposed drilling the captioned well. To date, you have not responded to our well proposal regarding your decision to participate in the proposed well as an unleased mineral interest owner, or alternatively, our offer to lease your unleased mineral interest in the event you elect not to participate in the captioned proposed well. Accordingly, we will be filing an Application for Compulsory Pooling regarding your uncommitted interest whereby your interest will be force pooled at an Examiner's Hearing in Santa Fe, New Mexico at the offices of the New Mexico Oil Conservation Division. You will be notified of the hearing date which is scheduled for Thursday, April 12, 2012.

To avoid the necessity of our having to force pool your unleased mineral interest so we can drill the captioned proposed well in a timely manner, please respond to our well proposal or our offer to lease your interest on the terms offered.


Sincerely yours,

MEWBOURNE OIL COMPANY



Mason Wood
Landman



Re: Fwd: mewbourne oil company 
Mason Wood to: dolly panagopoulos

03/01/2012 08:15 AM

Hello Dolly,

As mentioned in the portions of the Title Opinion I sent you, the ownership in this small tract is uncertain. If you wish to participate in this well, you must first provide me with documentation that clears up the title and proves that you own it. The discrepancies in the title are outlined on pages 53-60 of the Title Opinion I sent to you. If you cannot prove your ownership, Mewbourne offered to purchase a lease from you on the basis of a \$100 bonus and a 3/16 royalty on your unknown interest. Please let me know if you have any more questions.

Regards,

Mason Wood

Landman

Phone: (432) 682-3715 | Fax: (432) 685-4170

Email: MWood@Mewbourne.com

Mewbourne Oil Company

500 W. Texas, Suite 1020

Midland, Tx 79701 US

dolly panagopoulos

Good Morning Mason, We just received your c...

02/29/2012 09:37:22 AM

From: dolly panagopoulos <fitrealtor@aol.com>
To: mwood@mewbourne.com
Cc: pavlos@financialnetwork.com, npanagopoulos@comcast.net, pennypana@aol.com
Date: 02/29/2012 09:37 AM
Subject: Fwd: mewbourne oil company

Good Morning Mason,

We just received your certified letter in the mail. We are the owner's of the property and the mineral rights to it. Please provide us on how to proceed forward.

Thank you!

Magdalene "Dolly" Panagopoulos

Dolly Panagopoulos
Realty One Group
Team DMV! Dolly*Margie*Vegas!
10750 W. Charleston Suite #180
Las Vegas, NV 89135
Direct: 702-592-8867
Email: Fitrealtor@aol.com
www.teamdmvlasvegas.com

[attachment "20120224143420832.pdf" deleted by Mason Wood/Mewbourne]

MEWBOURNE OIL COMPANY

500 W. TEXAS, SUITE 1020
MIDLAND, TEXAS 79701

(432) 682-3715
FAX (432) 685-4170

February 21, 2012

Via Certified Mail-Return Receipt No. 9592

Mary Jo Dickerson
P.O. Box 642
Glenpool, Oklahoma 74033

Re: Layla "35" #2H Well
185' FNL & 2150' FWL (SL)
330' FSL & 2150' FWL (BHL)
Section 35, T23S, R28E
Eddy County, New Mexico

Ladies and Gentlemen:

Mewbourne Oil Company as Operator proposes to drill the captioned well at the referenced surface location (SL) and drill same horizontally from a northerly direction to a southerly direction to a terminus point at the referenced bottom hole location (BHL). The proposed well will be drilled to a true vertical depth of approximately 6,700 feet beneath the surface and drilled horizontally to an approximate measured depth of 11,200 feet to evaluate the Middle Avalon Shale interval in the Bone Spring formation for oil and gas production. The nonstandard oil proration unit for the proposed well will comprise the E/2W/2 of the captioned Section 35 containing 160 acres, more or less. Enclosed for your further handling regarding the above proposed well is our AFE dated December 5, 2011 which is an estimated well cost.

Regarding the above, you may own a portion of a 12.6/350 mineral interest in a 350 acre tract of land in the captioned Section 35. However our title attorney was unable to ascertain your exact mineral ownership in Tracts 8 and 9 in said 350 acre tract of land due to the confused chain of title associated with such interest. For your information I've enclosed the pertinent pages of our Drilling Opinion of Title dated May 16, 2011. In the event you elect to participate in the proposed well as to your unleased mineral interest, please furnish me proof of your ownership.

In the event you elect not to participate in the proposed well or you can not prove your ownership, Mewbourne offers to purchase an Oil and Gas Lease from you on the basis of \$100.00 for a three year paid up lease providing a 3/16th royalty interest. This would be in lieu of our having to force pool your interest since we can not determine what your mineral interest is.

Should you elect to lease your interest to us as referenced above, please sign and return this letter to me at your earliest convenience and I'll send you an Oil and Gas Lease to you for execution. Upon our receipt of the executed lease, I will forward you \$100 which represents the lease bonus payment. Should you have any questions regarding the above, please call me at (432) 682-3715 or my email address is mwood@mewbourne.com.

Sincerely yours,

MEWBOURNE OIL COMPANY



Mason Wood
Landman

MW/gb

The undersigned elects to grant Mewbourne Oil Company and Oil and Gas Lease as referenced above.

By: _____
Mary Jo Dickerson

Date signed: _____

Tax I.D.#: _____



7009 2250 0000 0617 9592

**First Class Mail**

1-800-35

SENDER: COMPLETE THIS SECTION

- Complete items 1, 2, and 3. Also complete item 4 if Restricted Delivery is desired.
- Print your name and address on the reverse so that we can return the card to you.
- Attach this card to the back of the mailpiece, or on the front if space permits.

1. Article Addressed to:

**Mary Jo Dickerson
P.O. Box 642
Glenpool, Oklahoma 74033**

COMPLETE THIS SECTION ON DELIVERY

A. Signature ☒ X

B. Received by (Printed Name) ☐ Agent ☐ Addressed

C. Date of Delivery

D. Is delivery address different from item 1? ☐ Yes ☐ No
If YES, enter delivery address below:

3. Service Type
☒ Certified Mail ☐ Express Mail
☐ Registered ☐ Return Receipt for Merchandise
☐ Insured Mail ☐ C.O.D.

4. Restricted Delivery? (Extra Fee) ☐ Yes

2. Article Number
(Transfer from service label)

7009 2250 0000 0617 9592

PS Form 3811, February 2004 Domestic Return Receipt 10259-02-00-1-940

FROM

MEWBOURNE OIL COMPANY
500 WEST TEXAS, SUITE 1020
MIDLAND, TEXAS 79701

SHIP TO

Mary Jo Dickerson
P.O. Box 642
Glenpool, Oklahoma 74033

RETURN POSTAGE GUARANTEED

Mason

7.75

MEWBOURNE OIL COMPANY

500 W. TEXAS, SUITE 1020
MIDLAND, TEXAS 79701

(432) 682-3715
FAX (432) 685-4170

March 6, 2012

Mary Jo Dickerson
P. O. Box 642
Glenpool, Oklahoma 74033

Re: Layla "35" #2H Well
185' FNL & 2150' FWL (SL)
330' FSL & 21550' FWL (BHL)
Section 35, T23S, R28E
Eddy County, New Mexico


Dear Mrs. Dickerson:

Reference is made to my previous letter dated February 21, 2012 (see copy enclosed) whereby Mewbourne Oil Company as Operator proposed drilling the captioned well. To date, you have not responded to our well proposal regarding your decision to participate in the proposed well as an unleased mineral interest owner, or alternatively, our offer to lease your unleased mineral interest in the event you elect not to participate in the captioned proposed well. Accordingly, we will be filing an Application for Compulsory Pooling regarding your uncommitted interest whereby your interest will be force pooled at an Examiner's Hearing in Santa Fe, New Mexico at the offices of the New Mexico Oil Conservation Division. You will be notified of the hearing date which is scheduled for Thursday, April 12, 2012.

To avoid the necessity of our having to force pool your unleased mineral interest so we can drill the captioned proposed well in a timely manner, please respond to our well proposal or our offer to lease your interest on the terms offered.

Sincerely yours,

MEWBOURNE OIL COMPANY



Mason Wood
Landman

MEWBOURNE OIL COMPANY

500 W. TEXAS, SUITE 1020
MIDLAND, TEXAS 79701

Mason

Mary Jo Dickerson
P. O. Box 642
Glenpool, Oklahoma 74033

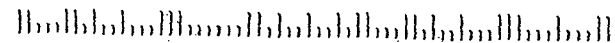


NIXIE 741 SE 1 00 03/10/12

RETURN TO SENDER
ATTEMPTED - NOT KNOWN
UNABLE TO FORWARD

BC: 79701427970 *2910-16056-06-40

7403330642
797014279



MEWBOURNE OIL COMPANY

500 W. TEXAS, SUITE 1020
MIDLAND, TEXAS 79701

(432) 682-3715
FAX (432) 685-4170

February 21, 2012

Via Certified Mail-Return Receipt No. 9622

John Edward Hall III
P.O. Box 1525
Carlsbad, New Mexico 88220

Re: Layla "35" #2H Well
185' FNL & 2150' FWL (SL)
330' FSL & 2150' FWL (BHL)
Section 35, T23S, R28E
Eddy County, New Mexico

Ladies and Gentlemen:

Mewbourne Oil Company as Operator proposes to drill the captioned well at the referenced surface location (SL) and drill same horizontally from a northerly direction to a southerly direction to a terminus point at the referenced bottom hole location (BHL). The proposed well will be drilled to a true vertical depth of approximately 6,700 feet beneath the surface and drilled horizontally to an approximate measured depth of 11,200 feet to evaluate the Middle Avalon Shale interval in the Bone Spring formation for oil and gas production. The nonstandard oil proration unit for the proposed well will comprise the E/2W/2 of the captioned Section 35 containing 160 acres, more or less. Enclosed for your further handling regarding the above proposed well is our AFE dated December 5, 2011 which is an estimated well cost.


Regarding the above, you may own a portion of a 12.6/350 mineral interest in a 350 acre tract of land in the captioned Section 35. However our title attorney was unable to ascertain your exact mineral ownership in Tracts 8 and 9 in said 350 acre tract of land due to the confused chain of title associated with such interest. For your information I've enclosed the pertinent pages of our Drilling Opinion of Title dated May 16, 2011. In the event you elect to participate in the proposed well as to your unleased mineral interest, please furnish me proof of your ownership.

In the event you elect not to participate in the proposed well or you can not prove your ownership, Mewbourne offers to purchase an Oil and Gas Lease from you on the basis of \$100.00 for a three year paid up lease providing a 3/16th royalty interest. This would be in lieu of our having to force pool your interest since we can not determine what your mineral interest is.

Should you elect to lease your interest to us as referenced above, please sign and return this letter to me at your earliest convenience and I'll send you an Oil and Gas Lease to you for execution. Upon our receipt of the executed lease, I will forward you \$100 which represents the lease bonus payment. Should you have any questions regarding the above, please call me at (432) 682-3715 or my email address is mwood@mewbourne.com.

Sincerely yours,

MEWBOURNE OIL COMPANY



Mason Wood
Landman

MW/gb

The undersigned elects to grant Mewbourne Oil Company and Oil and Gas Lease as referenced above.

By: _____
John Edward Hall III

Date signed: _____

Tax I.D.#: _____

CERTIFIED MAIL



7009 2250 0000 0617 9622



First Class Mail

SENDER: COMPLETE THIS SECTION		COMPLETE THIS SECTION ON DELIVERY	
<p>1. Article Description: Complete items 1, 2, and 3. Also complete item 4 if Restricted Delivery is desired. Print your name and address on the reverse so that we can return the card to you. Attach this card to the back of the mailpiece, or on the front if space permits.</p>		<p>A. Signature <input checked="" type="checkbox"/> Agent B. Received by (Printed Name) <input type="checkbox"/> Addressee C. Date of Delivery</p>	
<p>2. Article Number (Transfer from service label) 7009 2250 0000 0617 9622</p>		<p>3. Service Type <input checked="" type="checkbox"/> Certified Mail <input type="checkbox"/> Registered <input type="checkbox"/> Insured Mail <input type="checkbox"/> Express Mail <input type="checkbox"/> Return Receipt for Merchandise <input type="checkbox"/> C.O.D. 4. Restricted Delivery? (Extra Fee) <input type="checkbox"/> Yes <input checked="" type="checkbox"/> No</p>	

John Edward Hall III
P.O. Box 1525
Carlsbad, New Mexico 88220

FROM
MEWBOURNE OIL COMPANY 500 WEST TEXAS, SUITE 1020 MIDLAND, TEXAS 79701
SHIP TO
 John Edward Hall III P.O. Box 1525 Carlsbad, New Mexico 88220 2007
RETURN POSTAGE GUARANTEED

2nd 2-27
RT 3-7

MEWBOURNE OIL COMPANY

500 W. TEXAS, SUITE 1020
MIDLAND, TEXAS 79701

(432) 682-3715
FAX (432) 685-4170

March 6, 2012

John Edward Hall, III
P. O. Box 1525
Carlsbad, New Mexico 88220

Re: Layla "35" #2H Well
185' FNL & 2150' FWL (SL)
330' FSL & 21550' FWL (BHL)
Section 35, T23S, R28E
Eddy County, New Mexico


Dear Mr. Hall:

Reference is made to my previous letter dated February 21, 2012 (see copy enclosed) whereby Mewbourne Oil Company as Operator proposed drilling the captioned well. To date, you have not responded to our well proposal regarding your decision to participate in the proposed well as an unleased mineral interest owner, or alternatively, our offer to lease your unleased mineral interest in the event you elect not to participate in the captioned proposed well. Accordingly, we will be filing an Application for Compulsory Pooling regarding your uncommitted interest whereby your interest will be force pooled at an Examiner's Hearing in Santa Fe, New Mexico at the offices of the New Mexico Oil Conservation Division. You will be notified of the hearing date which is scheduled for Thursday, April 12, 2012.

To avoid the necessity of our having to force pool your unleased mineral interest so we can drill the captioned proposed well in a timely manner, please respond to our well proposal or our offer to lease your interest on the terms offered.

Sincerely yours,

MEWBOURNE OIL COMPANY




Mason Wood
Landman

MEWBOURNE OIL COMPANY

500 W. TEXAS, SUITE 1020
MIDLAND, TEXAS 79701

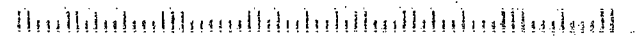
Mason Not At HNS PO Box

**John Edward Hall, III
P. O. Box 1525
Carlsbad, New Mexico 88220**



NIXIE 871 SE 1 GO 03/15/12
RETURN TO SENDER
NOT DELIVERABLE AS ADDRESSED
UNABLE TO FORWARD
BC: 79701427970 *2910-09530-06-36

8822131525 79701@4279



MEWBOURNE OIL COMPANY

500 W. TEXAS, SUITE 1020
MIDLAND, TEXAS 79701

(432) 682-3715
FAX (432) 685-4170

February 20, 2012

Via Certified Mail-Return Receipt No. 9509

Mr. Thomas M. Beall
P.O. Box 1889
Midland, Texas 79702

Re: Layla "35" WIU
Layla "35" #2H Well
185' FNL & 2150' FWL (SL)
330' FSL & 2150' FWL (BHL)
Section 35, T23S, R28E
Eddy County, New Mexico

Dear Tom:

Mewbourne Oil Company ("Mewbourne") as Operator proposes to form the captioned Working Interest Unit to cover all of the captioned Section 35 as to rights from the surface to the base of the Bone Spring formation. Enclosed for your further handling is our proposed Operating Agreement dated February 1, 2012 and an extra set of signature pages of same. You will note that this agreement excludes existing well bores, associated equipment, associated production including the operation of said well bores, whether or not such wells are producing, shut-in or otherwise temporarily abandoned.

In reference to the above, Mewbourne Oil Company as Operator proposes to drill the captioned initial well at the referenced surface location (SL) and drill same horizontally from a northerly direction to a southerly direction to a terminus point at the referenced bottom hole location (BHL). The proposed well will be drilled to a true vertical depth of approximately 6,700 feet beneath the surface and drilled horizontally to an approximate measured depth of 11,200 feet to evaluate the Middle Avalon Shale interval in the Bone Spring formation for oil and gas production. The nonstandard oil proration unit for the proposed well will comprise the E/2W/2 of the captioned Section 35 containing 160 acres, more or less. Enclosed for your further handling regarding the proposed initial well are two copies of our AFE dated December 5, 2011.

Regarding the above, you apparently own a 0.39062% WI in the N/2 of the captioned Section 35. Accordingly on a unit basis you own a 0.195310% WI in the proposed WIU. In the event you elect to participate in the proposed WIU and proposed initial well, please have the enclosed Operating Agreement and extra set of signature pages executed and return only the extra set of signature pages to me with one signed copy of the enclosed AFE. Retain the Operating Agreement for your file and a copy of the AFE.

Mr. Thomas M. Beall
Layla "35" WIU
February 20, 2012
Page 2 of 2

In the event you elect not to participate in the proposed WIU, Mewbourne or Chevron would be interested in acquiring your leasehold interest on reasonable terms.

Should you have any questions regarding the above, please call.

Sincerely yours,

MEWBOURNE OIL COMPANY

A handwritten signature in black ink, appearing to read "D. Paul Haden", written in a cursive style.

D. Paul Haden
Senior Landman

DPH/gb

SENDER: COMPLETE THIS SECTION

- Complete items 1, 2, and 3. Also complete item 4 if Restricted Delivery is desired.
- Print your name and address on the reverse so that we can return the card to you.
- Attach this card to the back of the mailpiece, or on the front if space permits.

1. Article Addressed to:

✓
Mr. Thomas M. Beall
P.O. Box 1889
Midland, Texas 79702

2. Article Number

(Transfer from service label)

7009 2250 0000 0617 9509

PS Form 3811, February 2004

Domestic Return Receipt

102595-02-M-15

COMPLETE THIS SECTION ON DELIVERY

A. Signature

X

Ann Sy

☐ Agent☐ Addressee

B. Received by (Printed Name)

Ann Sy

C. Date of Delivery

3-2-12

D. Is delivery address different from item 1?

☐ Yes

If YES, enter delivery address below:

☐ No

3. Service Type

☒ Certified Mail☐ Express Mail☐ Registered☐ Return Receipt for Merchandise☐ Insured Mail☐ C.O.D.

4. Restricted Delivery? (Extra Fee)

☐ Yes

MEWBOURNE OIL COMPANY

500 W. TEXAS, SUITE 1020
MIDLAND, TEXAS 79701

March 8, 2012

(432) 682-3715
FAX (432) 685-4170

Mr. Thomas M. Beall
P.O. Box 1889
Midland, Texas 79702

Re: Layla "35" WIU
Layla "35" #2H Well
185' FNL & 2150' FWL (SL)
330' FSL & 2150' FWL (BHL)
Section 35, T23S, R28E
Eddy County, NM

Dear Tom:

Reference is made to my previous letter dated February 20, 2012 (see copy attached) whereby Mewbourne Oil Company as Operator proposed the formation of a Working Interest (WIU) covering the captioned land regarding the drilling of the referenced well. As of this date you have not committed your interest to the proposed WIU or proposed well. You were furnished an Operating Agreement for consideration and execution and an AFE regarding the estimated cost for the proposed well for signature in the event you elected to participate in same.

In reference to the above, we have moved up the time schedule in drilling the above proposed well. In order to afford us the opportunity to timely get the above well drilled, we will be filing an application for Compulsory Pooling to force pool all uncommitted owners. This application will be filed within a week for the pooling hearing to take place at an Examiner's Hearing at the offices of the New Mexico Oil Conservation Division in Santa Fe, New Mexico to occur Thursday, April 12, 2012.

To avoid the necessity for our having to force pool your interest, please sign and return the AFE and extra set of signature pages of the Operating Agreement to me at your earliest convenience should you elect to participate in the proposed WIU and well. In the event you elect not to participate in the Proposed WIU and well, you will need to consult with Chevron's Mr. Kevin Stubbs at (713) 372-1048 for a possible trade to be made with Chevron since your interest was derived from the N/2 spacing unit for the Williams Com #1 well.

Sincerely yours,

MEWBOURNE OIL COMPANY



D. Paul Haden
Senior Landman

xc: Chevron Midcontinent, L.P.
P.O. Box 2100
Houston, Texas 77252
Attn: Mr. Kevin Stubbs

MEWBOURNE OIL COMPANY

500 W. TEXAS, SUITE 1020
MIDLAND, TEXAS 79701

(432) 682-3715
FAX (432) 685-4170

February 20, 2012

Via Certified Mail-Return Receipt No. 9486

RSG Trust Dated 8/19/02
P.O. Box 10428
Midland, Texas 79702
Attn: Mr. Trey Robbins

Re: Layla "35" WIU
Layla "35" #2H Well
185' FNL & 2150' FWL (SL)
330' FSL & 2150' FWL (BHL)
Section 35, T23S, R28E
Eddy County, New Mexico

Dear Trey:

Mewbourne Oil Company ("Mewbourne") as Operator proposes to form the captioned Working Interest Unit to cover all of the captioned Section 35 as to rights from the surface to the base of the Bone Spring formation. Enclosed for your further handling is our proposed Operating Agreement dated February 1, 2012 and an extra set of signature pages of same. You will note that this agreement excludes existing well bores, associated equipment, associated production including the operation of said well bores, whether or not such wells are producing, shut-in or otherwise temporarily abandoned.

In reference to the above, Mewbourne Oil Company as Operator proposes to drill the captioned initial well at the referenced surface location (SL) and drill same horizontally from a northerly direction to a southerly direction to a terminus point at the referenced bottom hole location (BHL). The proposed well will be drilled to a true vertical depth of approximately 6,700 feet beneath the surface and drilled horizontally to an approximate measured depth of 11,200 feet to evaluate the Middle Avalon Shale interval in the Bone Spring formation for oil and gas production. The nonstandard oil proration unit for the proposed well will comprise the E/2W/2 of the captioned Section 35 containing 160 acres, more or less. Enclosed for your further handling regarding the proposed initial well are two copies of our AFE dated December 5, 2011.

Regarding the above, the RSG Trust apparently owns a 0.39063% WI in the N/2 of the captioned Section 35. Accordingly on a unit basis you own a 0.195315% WI in the proposed WIU. In the event you elect to participate in the proposed WIU and proposed initial well, please have the enclosed Operating Agreement and extra set of signature pages executed and return only the extra set of signature pages to me with one signed copy of the enclosed AFE. Retain the Operating Agreement for your file and a copy of the AFE.

In the event you elect not to participate in the proposed WIU, Mewbourne or Chevron would be interested in acquiring your leasehold interest on reasonable terms.

Should you have any questions regarding the above, please call.

Sincerely yours,

MEWBOURNE OIL COMPANY

A handwritten signature in black ink, appearing to read "D. Paul Haden", with a stylized flourish at the end.

D. Paul Haden
Senior Landman

DPH/gb

SENDER: COMPLETE THIS SECTION


- Complete items 1, 2, and 3. Also complete item 4 if Restricted Delivery is desired.
- Print your name and address on the reverse so that we can return the card to you.
- Attach this card to the back of the mailpiece, or on the front if space permits.

1. Article Addressed to:

RSG Trust Dated 8/19/02
P.O. Box 10428
Midland, Texas 79702
Attn: Mr. Trey Robbins

COMPLETE THIS SECTION ON DELIVERY

A. Signature

X  ☐ Agent
☐ Addressee

B. Received by (Printed Name)

W. Robbins

C. Date of Delivery

3-1-12

D. Is delivery address different from item 1? ☐ Yes

If YES, enter delivery address below: ☐ No

3. Service Type

- ☒ Certified Mail ☐ Express Mail
- ☐ Registered ☐ Return Receipt for Merchandise
- ☐ Insured Mail ☐ C.O.D.

4. Restricted Delivery? (Extra Fee)

☐ Yes

2. Article Number

(Transfer from service label)

7009 2250 0000 0617 9486

PS Form 3811, February 2004

Domestic Return Receipt

102595-02-M-154

MEWBOURNE OIL COMPANY

500 W. TEXAS, SUITE 1020
MIDLAND, TEXAS 79701

March 8, 2012

(432) 682-3715
FAX (432) 685-4170

RSG Trust Dated 8/19/02
P.O. Box 10428
Midland, Texas 79702
Attn: Mr. Trey Robbins

Re: Layla "35" WIU
Layla "35" #2H Well
185' FNL & 2150' FWL (SL)
330' FSL & 2150' FWL (BHL)
Section 35, T23S, R28E
Eddy County, NM

Dear Trey:

Reference is made to my previous letter dated February 20, 2012 (see copy attached) whereby Mewbourne Oil Company as Operator proposed the formation of a Working Interest (WIU) covering the captioned land regarding the drilling of the referenced well. As of this date you have not committed your interest to the proposed WIU or proposed well. You were furnished an Operating Agreement for consideration and execution and an AFE regarding the estimated cost for the proposed well for signature in the event you elected to participate in same.

In reference to the above, we have moved up the time schedule in drilling the above proposed well. In order to afford us the opportunity to timely get the above well drilled, we will be filing an application for Compulsory Pooling to force pool all uncommitted owners. This application will be filed within a week for the pooling hearing to take place at an Examiner's Hearing at the offices of the New Mexico Oil Conservation Division in Santa Fe, New Mexico to occur Thursday, April 12, 2012.

To avoid the necessity for our having to force pool your interest, please sign and return the AFE and extra set of signature pages of the Operating Agreement to me at your earliest convenience should you elect to participate in the proposed WIU and well. In the event you elect not to participate in the Proposed WIU and well, you will need to consult with Chevron's Mr. Kevin Stubbs at (713) 372-1048 for a possible trade to be made with Chevron since your interest was derived from the N/2 spacing unit for the Williams Com #1 well.

Sincerely yours,

MEWBOURNE OIL COMPANY



D. Paul Haden
Senior Landman

xc: Chevron Midcontinent, L.P.
P.O. Box 2100
Houston, Texas 77252
Attn: Mr. Kevin Stubbs

DPH/tgm

MEWBOURNE OIL COMPANY

500 W. TEXAS, SUITE 1020
MIDLAND, TEXAS 79701

(432) 682-3715
FAX (432) 685-4170

April 9, 2012

RSG Trust
P.O. Box 10428
Midland, Texas 79702
Attn: Mr. W. B. Robbins, III

Re: Layla "35" WIU
Section 35, T23S, R28E
Eddy County, New Mexico

Dear Trey:

As discussed this date, in lieu of the RSG Trust participating in the proposed Layla "35" Com #2H Well as to its 0.195315% unit working interest, Mewbourne Oil Company offers to purchase the Trust's 0.39063% working interest in the N/2 of the captioned Section 35 on the basis of \$2,000 per net acre (1.250016 net acres) being \$2,500.03 whereby Mewbourne would be delivered a 75% net revenue interest, subject to proportionate reduction. The Trust would retain its interest in the Williams Com #1 Well operated by Chevron Midcontinent LP which would include the well bore, associated equipment and associated production in said well. As also discussed this date, we will offer the same offer to the Jack L. Russell Estate.

Sincerely yours,

MEWBOURNE OIL COMPANY



D. Paul Haden
Senior Landman

DPH/gb

xc: Estate of Jack L. Russell, Deceased
P.O. Box 1604
Midland, Texas 79701
Attn: Felice Davis

MEWBOURNE OIL COMPANY

500 W. TEXAS, SUITE 1020
MIDLAND, TEXAS 79701

(432) 682-3715
FAX (432) 685-4170

February 20, 2012

Via Certified Mail-Return Receipt No. 9448

Roden Oil Company
P.O. Box 10909
Midland, Texas 79702-7909
Attn: Mr. Van Tettleton

Re: Layla "35" WIU
Layla "35" #2H Well
185' FNL & 2150' FWL (SL)
330' FSL & 2150' FWL (BHL)
Section 35, T23S, R28E
Eddy County, New Mexico

Gentlemen:

Mewbourne Oil Company ("Mewbourne") as Operator proposes to form the captioned Working Interest Unit to cover all of the captioned Section 35 as to rights from the surface to the base of the Bone Spring formation. Enclosed for your further handling is our proposed Operating Agreement dated February 1, 2012 and an extra set of signature pages of same. You will note that this agreement excludes existing well bores, associated equipment, associated production including the operation of said well bores, whether or not such wells are producing, shut-in or otherwise temporarily abandoned.

In reference to the above, Mewbourne Oil Company as Operator proposes to drill the captioned initial well at the referenced surface location (SL) and drill same horizontally from a northerly direction to a southerly direction to a terminus point at the referenced bottom hole location (BHL). The proposed well will be drilled to a true vertical depth of approximately 6,700 feet beneath the surface and drilled horizontally to an approximate measured depth of 11,200 feet to evaluate the Middle Avalon Shale interval in the Bone Spring formation for oil and gas production. The nonstandard oil proration unit for the proposed well will comprise the E/2W/2 of the captioned Section 35 containing 160 acres, more or less. Enclosed for your further handling regarding the proposed initial well are two copies of our AFE dated December 5, 2011.

Regarding the above, you apparently own a 5.71274% WI in the N/2 of the captioned Section 35. Accordingly on a unit basis you own a 2.85637% WI in the proposed WIU. In the event you elect to participate in the proposed WIU and proposed initial well, please have the enclosed Operating Agreement and extra set of signature pages executed and return only the extra set of signature pages to me with one signed copy of the enclosed AFE. Retain the Operating Agreement for your file and a copy of the AFE.

Roden Oil Company
Layla "35" WIU
February 20, 2012
Page 2 of 2

In the event you elect not to participate in the proposed WIU, Mewbourne or Chevron would be interested in acquiring your leasehold interest on reasonable terms.

Should you have any questions regarding the above, please call.

Sincerely yours,

MEWBOURNE OIL COMPANY

A handwritten signature in dark ink, appearing to read "Paul Haden", written in a cursive style.

D. Paul Haden
Senior Landman

DPH/gb

ENDER: COMPLETE THIS SECTION

- 1 Complete items 1, 2, and 3. Also complete item 4 if Restricted Delivery is desired.
- 1 Print your name and address on the reverse so that we can return the card to you.
- 1 Attach this card to the back of the mailpiece, or on the front if space permits.

Article Addressed to:

Roden Oil Company
P.O. Box 10909
Midland, Texas 79702-7909
Attn: Mr. Van Tettleton

COMPLETE THIS SECTION ON DELIVERY

A. Signature

X *Van Tettleton*

☐ Agent

☐ Addressee

B. Received by (Printed Name)

Van Tettleton

C. Date of Delivery

6-1-72

D. Is delivery address different from item 1? ☐ Yes

If YES, enter delivery address below: ☐ No

3. Service Type

☒ Certified Mail

☐ Express Mail

☐ Registered

☐ Return Receipt for Merchandise

☐ Insured Mail

☐ C.O.D.

4. Restricted Delivery? (Extra Fee)

☐ Yes

Article Number

7009 2250 0000 0617 9448

(Transfer from service label)

MEWBOURNE OIL COMPANY

500 W. TEXAS, SUITE 1020
MIDLAND, TEXAS 79701

March 8, 2012

(432) 682-3715
FAX (432) 685-4170

Roden Oil Company
P.O. Box 10909
Midland, Texas 79701-7909
Attn: Mr. Van Tettleton

Re: Layla "35" WIU
Layla "35" #2H Well
185' FNL & 2150' FWL (SL)
330' FSL & 2150' FWL (BHL)
Section 35, T23S, R28E
Eddy County, NM

Gentlemen:


Reference is made to my previous letter dated February 20, 2012 (see copy attached) whereby Mewbourne Oil Company as Operator proposed the formation of a Working Interest (WIU) covering the captioned land regarding the drilling of the referenced well. As of this date you have not committed your interest to the proposed WIU or proposed well. You were furnished an Operating Agreement for consideration and execution and an AFE regarding the estimated cost for the proposed well for signature in the event you elected to participate in same.

In reference to the above, we have moved up the time schedule in drilling the above proposed well. In order to afford us the opportunity to timely get the above well drilled, we will be filing an application for Compulsory Pooling to force pool all uncommitted owners. This application will be filed within a week for the pooling hearing to take place at an Examiner's Hearing at the offices of the New Mexico Oil Conservation Division in Santa Fe, New Mexico to occur Thursday, April 12, 2012.

To avoid the necessity for our having to force pool your interest, please sign and return the AFE and extra set of signature pages of the Operating Agreement to me at your earliest convenience should you elect to participate in the proposed WIU and well. In the event you elect not to participate in the Proposed WIU and well, you will need to consult with Chevron's Mr. Kevin Stubbs at (713) 372-1048 for a possible trade to be made with Chevron since your interest was derived from the N/2 spacing unit for the Williams Com #1 well.

Sincerely yours,

MEWBOURNE OIL COMPANY



D. Paul Haden
Senior Landman

xc: Chevron Midcontinent, L.P.
P.O. Box 2100
Houston, Texas 77252
Attn: Mr. Kevin Stubbs

DPH/tgm



To: <van@rodenoil.com>,
Cc:
Bcc:
Subject: RE: Layla "35"

Great !! I'll send you a revised Exhibit "A" soon. Today , I'll email you a revised AFE with the correct WI% of 3.78462%. I'm fairly certain that the ownership in the current Exhibit "A" will change as some folks may not participate. I was going to wait to revise it once I get decisions from everybody.

Paul Haden
Land Department
Mewbourne Oil Company
500 W. Texas Ave., Ste. 1020
Midland, Texas 79701
(432) 682-3715
(432) 685-4170 FAX

"Van Tettleton"

That's exactly what I came up with. Thanks for ta...

03/26/2012 01:53:22 PM

From: "Van Tettleton" <van@rodenoil.com>
To: "Paul Haden" <phaden@Mewbourne.com>
Date: 03/26/2012 01:53 PM
Subject: RE: Layla "35"

That's exactly what I came up with. Thanks for taking a look at that and the show and tell last week. I'll have the election letter to you asap.

Van T. Tettleton
Roden Oil Company
P. O. Box 10909
Midland, Texas 79702
Phone: (432) 684-7278
Fax: (888) 415-8822
Cell: (432) 553-8037
van@rodenoil.com

-----Original Message-----

From: Paul Haden [mailto:phaden@Mewbourne.com]
Sent: Tuesday, March 20, 2012 2:29 PM
To: van@rodenoil.com
Subject: Re: Layla "35"

Van , I found our old file on this property and found that Roden originally owned a 7.66554% WI in a 310 acre tract in the S/2. That is 23.763174 net acres so your WI% in 320 acres was 7.42599% Accordingly your after payout interest $(.25\% \times 7.42599 = 1.8564975)$. 50% of that interest is 0.9282487%. Adding that % to your 2.85637%WI as set out in the JOA gives you a grand total of a 3.78462% unit interest in the 640 acre WIU. Is that what you calculate ?? Let me know what you come up with and we'll amend the JOA accordingly. Thanks.

Paul Haden



To: van@rodenoil.com,
Cc:
Bcc:
Subject: Re: Layla "35"

Van , I found our old file on this property and found that Roden originally owned a 7.66554% WI in a 310 acre tract in the S/2. That is 23.763174 net acres so your WI% in 320 acres was 7.42599% Accordingly your after payout interest ($.25\% \times 7.42599 = 1.8564975$). 50% of that interest is 0.9282487%. Adding that % to your 2.85637%WI as set out in the JOA gives you a grand total of a 3.78462% unit interest in the 640 acre WIU. Is that what you calculate ?? Let me know what you come up with and we'll amend the JOA accordingly. Thanks.

Paul Haden
Land Department
Mewbourne Oil Company
500 W. Texas Ave., Ste. 1020
Midland, Texas 79701
(432) 682-3715
(432) 685-4170 FAX