

MEWBOURNE OIL COMPANY

500 W. TEXAS, SUITE 1020
MIDLAND, TEXAS 79701

(432) 682-3715
FAX (432) 685-4170

September 26, 2011

Myrna Joyce Bradford
2404 Van Winkle Ct.
Modesto, CA 95356

Re: MOC's Layla "35" Prospect
Section 35, T23S, R28E
Eddy County, New Mexico

Dear Mrs. Bradford:

Enclosed for your further handling is an Oil and Gas Lease prepared for your signature. Also enclosed is a copy of the Oil and Gas Lease for your keeping. Upon my receipt of the executed lease I will send you a check for \$62.50 which represents the lease bonus payment of \$400.00 per net acre for your undivided 1/32 mineral interest (.15625 net mineral acres) in the N/2 SW/4 NW/4 NW/4 of the captioned Section 35.
(\$400/ac X .15625 acres = \$62.50)


Regarding the above, please sign the enclosed Oil and Gas Lease in the presence of a Notary Public and return same in the enclosed postage paid envelope provided for your convenience.

Also, I will need your [REDACTED] in order to get your bonus check. I can assure you that this number will be kept confidential and is only used for Mewbourne's accounting purposes. If you are more comfortable giving this information verbally over the phone, please do not hesitate to call me.

Should you have any questions regarding the above, please email me at mwood@mewbourne.com or call me at (432) 682-3715.

Sincerely,

MEWBOURNE OIL COMPANY



Mason Wood
Landman

Oil Conservation Division
Case No. 4
Exhibit No. 1

MEWBOURNE OIL COMPANY

500 W. TEXAS, SUITE 1020
MIDLAND, TEXAS 79701

(432) 682-3715
FAX (432) 685-4170

April 13, 2012

Via Certified Mail-Return Receipt No. 7757

Myrna Joyce Bradford
2404 Van Winkle Ct.
Modesta, California 95356

Re: Layla "35" MD Fee Com #1H Well
330' FSL & 360' FWL (SL)
330' FNL & 360' FWL (BHL)
Section 35, T23S, R28E
Eddy County, New Mexico

Dear Ms. Bradford:

Mewbourne Oil Company ("Mewbourne") as Operator hereby proposes to drill the captioned well at the referenced surface location (SL) and drill same horizontally from a southerly direction to a northerly direction to a terminus point at the referenced bottom hole location (BHL). The proposed well will be drilled to a true vertical depth of approximately 6,246 feet beneath the surface and drilled horizontally to an approximate measured depth of 10,597 feet to evaluate the Brushy Canyon Delaware formation for oil production. The W/2W/2 of the captioned Section 35 will be dedicated to the well as the oil proration unit and project area which contains 160.00 acres, more or less.

Title examination indicates you own 0.15625 net mineral acres in a 5.0 acre tract of land in the N/2SW/4NW/4NW/4 of the captioned Section 35 which interest is currently unleased. In this regard, Mewbourne hereby offers to purchase a Paid-Up Oil and Gas Lease covering such interest on the basis of \$1,000 per net acre (\$156.25) for a lease providing for a 3/16th royalty interest. This offer is available for your acceptance for a period ending May 15, 2012.

In the event you elect not to lease your unleased mineral interest to Mewbourne on the terms referenced above, Mewbourne invites your participation in the proposed well. As you have 0.15625 net acres, your participation interest would be calculated as follows: $0.15625/160 = .0009765$ working interest in the proposed well. Enclosed for your consideration regarding this option is our Authorization For Expenditure (AFE) which is an estimated well cost for the captioned well. Please sign and return the AFE to me should you elect to participate in the proposed well. Upon my receipt of same I'll forward you our Operating Agreement for execution.

Myrna Joyce Bradford
Layla "35" MD Fee Com #1H Well
April 13, 2012
Page 2 of 2

In the event you elect to lease your interest to Mewbourne as offered, please acknowledge such agreement by signing and returning this letter to me on or before May 15, 2012.

Sincerely yours,

MEWBOURNE OIL COMPANY



D. Paul Haden
Senior Landman

DPH/gb

The undersigned agrees to lease their interest to Mewbourne on terms referenced above this _____ day of _____, 2012.

Myrna Joyce Bradford



SENDER COMPLETE THIS SECTION

- Complete items 1, 2, and 3. Also complete item 4 if Restricted Delivery is desired.
- Print your name and address on the reverse so that we can return the card to you.
- Attach this card to the back of the mailpiece, or on the front if space permits.

1. Article Addressed to:

Myrna Joyce Bradford
2404 Van Winkle Ct.
Modesta, California 95356

2. Article Number
(Transfer from service label)

COMPLETE THIS SECTION ON DELIVERY

A. Signature
☒ Myrna Bradford ☐ Agent
☐ Address

B. Received by (Printed Name)
Myrna Bradford

C. Date of Delivery
4-18-12

Is delivery address different from item 1? ☐ Yes
If YES, enter delivery address below: ☐ No

APR 18 2012

3. Service Type
☒ Certified Mail ☐ Express Mail
☐ Registered ☐ Signature Receipt for Merchandise
☐ Insured Mail ☐ C.O.D.

4. Restricted Delivery? (Extra Fee) ☐ Yes

7010 1870 0001 6456 7757

PS Form 3811, February 2004

Domestic Return Receipt

102595-02-M-15

In the event you elect to lease your interest to Mewbourne as offered, please acknowledge such agreement by signing and returning this letter to me on or before May 15, 2012.

Sincerely yours,

MEWBOURNE OIL COMPANY



D. Paul Haden
Senior Landman

DPH/gb

The undersigned agrees to lease their interest to Mewbourne on terms referenced above this _____ day of _____, 2012.

Myrna Joyce Bradford

*I will not get
any thing notarized
with out an attorneys
advice. Frankly I do
not feel inclined to
hire an attorney for
this minute amount.
So my answer is NO.
M. Joyce Bradford*

*I also will not
be purchasing any thing*

MEWBOURNE OIL COMPANY

500 W. TEXAS, SUITE 1020
MIDLAND, TEXAS 79701

(432) 682-3715
FAX (432) 685-4170

April 13, 2012

Via Certified Mail-Return Receipt No. 7764

Willis A. Paschal Trust No. 1
P.O. Box 98
Luray, Kansas 67649

Re: Layla "35" MD Fee Com #1H Well
330' FSL & 360' FWL (SL)
330' FNL & 360' FWL (BHL)
Section 35, T23S, R28E
Eddy County, New Mexico

Ladies and Gentlemen:

Mewbourne Oil Company ("Mewbourne") as Operator hereby proposes to drill the captioned well at the referenced surface location (SL) and drill same horizontally from a southerly direction to a northerly direction to a terminus point at the referenced bottom hole location (BHL). The proposed well will be drilled to a true vertical depth of approximately 6,246 feet beneath the surface and drilled horizontally to an approximate measured depth of 10,597 feet to evaluate the Brushy Canyon Delaware formation for oil production. The W/2W/2 of the captioned Section 35 will be dedicated to the well as the oil proration unit and project area which contains 160.00 acres, more or less.

Title examination indicates the Willis A. Paschal Trust No. 1 owns 0.625 net mineral acres in a 5.0 acre tract of land in the N/2SW/4NW/4NW/4 of the captioned Section 35 which interest is currently unleased. In this regard, Mewbourne hereby offers to purchase a Paid-Up Oil and Gas Lease covering such interest on the basis of \$1,000 per net acre (\$625.00) for a lease providing for a 3/16th royalty interest. This offer is available for your acceptance for a period ending May 15, 2012.

In the event you elect not to lease your unleased mineral interest to Mewbourne on the terms referenced above, Mewbourne invites your participation in the proposed well. As you have 0.625 net acres, your participation interest would be calculated as follows: $0.625/160 = .0039062$ working interest in the proposed well. Enclosed for your consideration regarding this option is our Authorization For Expenditure (AFE) which is an estimated well cost for the captioned well. Please sign and return the AFE to me should you elect to participate in the proposed well. Upon my receipt of same I'll forward you our Operating Agreement for execution.

In the event you elect to lease your interest to Mewbourne as offered, please acknowledge such agreement by signing and returning this letter to me on or before May 15, 2012.

Sincerely yours,

MEWBOURNE OIL COMPANY



D. Paul Haden
Senior Landman

DPH/gb

The undersigned agrees to lease their interest to Mewbourne on terms referenced above this _____ day of _____, 2012.

WILLIS A. PASCHAL TRUST NO. 1

By: _____

Tax I.D. No.: _____

SENDER: COMPLETE THIS SECTION

- Complete items 1, 2, and 3. Also complete item 4 if Restricted Delivery is desired.
- Print your name and address on the reverse so that we can return the card to you.
- Attach this card to the back of the mailpiece, or on the front if space permits.

1. Article Addressed to:

Willis A. Paschal Trust No. 1
P.O. Box 98
Luray, Kansas 67649

2. Article Number
(Transfer from service label)**COMPLETE THIS SECTION ON DELIVERY**

A. Signature

X *Willis A. Paschal* ☐ Agent
☒ Addressee

B. Received by (Printed Name)

C. Date of Delivery

D. Is delivery address different from item 1? ☐ Yes
If YES, enter delivery address below: ☐ No

3. Service Type

- ☒ Certified Mail ☐ Express Mail
☐ Registered ☐ Return Receipt for Merchandise
☐ Insured Mail ☐ C.O.D.

4. Restricted Delivery? (Extra Fee) ☐ Yes

7010 1870 0001 6456 7764

PS Form 3811, February 2004

Domestic Return Receipt

102595-02-M-1E

MEWBOURNE OIL COMPANY

500 W. TEXAS, SUITE 1020
MIDLAND, TEXAS 79701

(432) 682-3715
FAX (432) 685-4170

April 13, 2012

Via Certified Mail-Return Receipt No. 7764

Willis A. Paschal Trust No. 1
P.O. Box 98
Luray, Kansas 67649

Re: Layla "35" MD Fee Com #1H Well
330' FSL & 360' FWL (SL)
330' FNL & 360' FWL (BHL)
Section 35, T23S, R28E
Eddy County, New Mexico

Ladies and Gentlemen:

Mewbourne Oil Company ("Mewbourne") as Operator hereby proposes to drill the captioned well at the referenced surface location (SL) and drill same horizontally from a southerly direction to a northerly direction to a terminus point at the referenced bottom hole location (BHL). The proposed well will be drilled to a true vertical depth of approximately 6,246 feet beneath the surface and drilled horizontally to an approximate measured depth of 10,597 feet to evaluate the Brushy Canyon Delaware formation for oil production. The W/2W/2 of the captioned Section 35 will be dedicated to the well as the oil proration unit and project area which contains 160.00 acres, more or less.

Title examination indicates the Willis A. Paschal Trust No. 1 owns 0.625 net mineral acres in a 5.0 acre tract of land in the N/2SW/4NW/4NW/4 of the captioned Section 35 which interest is currently unleased. In this regard, Mewbourne hereby offers to purchase a Paid-Up Oil and Gas Lease covering such interest on the basis of \$1,000 per net acre (\$625.00) for a lease providing for a 3/16th royalty interest. This offer is available for your acceptance for a period ending May 15, 2012.

In the event you elect not to lease your unleased mineral interest to Mewbourne on the terms referenced above, Mewbourne invites your participation in the proposed well. As you have 0.625 net acres, your participation interest would be calculated as follows: $0.625/160 = .0039062$ working interest in the proposed well. Enclosed for your consideration regarding this option is our Authorization For Expenditure (AFE) which is an estimated well cost for the captioned well. Please sign and return the AFE to me should you elect to participate in the proposed well. Upon my receipt of same I'll forward you our Operating Agreement for execution.

In the event you elect to lease your interest to Mewbourne as offered, please acknowledge such agreement by signing and returning this letter to me on or before May 15, 2012.

Sincerely yours,

MEWBOURNE OIL COMPANY



D. Paul Haden
Senior Landman

DPH/gb

The undersigned agrees to lease their interest to Mewbourne on terms referenced above this
28 day of May, 2012.

WILLIS A. PASCHAL TRUST NO. 1

By: Willis A Paschal

Tax I.D. No.: 58-1798424

MEWBOURNE OIL COMPANY

500 W. TEXAS, SUITE 1020
MIDLAND, TEXAS 79701

(432) 682-3715
FAX (432) 685-4170

June 4, 2012

Willis A. Paschal Trust No. 1
P.O. Box 98
Luray, Kansas 67649

Re: Layla "35" MD Fee Com #1H Well
W/2W/2 Section 35, T23S, R28E
Eddy County, New Mexico

Dear Mr. Paschal:

As referenced in my previous letter dated April 13, 2012 (see copy enclosed) you signed my letter on behalf of the Willis A. Paschal Trust No. 1 to lease the Trust's unleased 1/8 mineral interest (0.625 net acres) in the N/2SW/4NW/4NW/4 on the terms offered being \$1,000 per net mineral acre (\$625.00) for a three (3) year primary term providing a 3/16th royalty interest. Title examination indicates that William A. Paschal, Mark J. Paschal, Martha M. Powell and Meredith A. Mense are the Trustees of the Willis A. Paschal Trust No. 1.

Regarding the above, Please advise me of the addresses and/or phone numbers for the above name Trustees so I can contact them regarding our lease offer. If the referenced Trust has been amended, please furnish me a copy of the amended Willis A. Paschal Trust No. 1 Trust Agreement.

Sincerely yours,

MEWBOURNE OIL COMPANY



D. Paul Haden
Senior Landman

DPH/gb

MEWBOURNE OIL COMPANY

500 W. TEXAS, SUITE 1020
MIDLAND, TEXAS 79701

(432) 682-3715
FAX (432) 685-4170

August 18, 2011

Boys Club of America
1275 Peachtree St. NE
Atlanta, Georgia 30309
Attn: Anand Mehta

Re: MOC's Layla "35" Prospect
Section 35, T23S, R28E
Eddy County, New Mexico

Ladies and Gentlemen:

Mewbourne Oil Company ("Mewbourne") as Operator is interested in drilling multiple horizontal wells under the captioned land for Delaware and Bone Spring oil production. The initial well will be drilled at a surface location 185' FNL & 2150' FWL of the captioned Section 35 and will be drilled horizontally to a bottom hole location 330' FSL & 2150' FWL of the captioned Section 35 to a true vertical depth of 6,700 feet beneath the surface to evaluate the middle Avalon (Bone Spring) Shale for oil and gas production. The proposed well will be drilled laterally to a measured depth of approximately 11,075 feet.

Regarding the above, you will recall that Mewbourne Oil Company as Operator previously drilled its Layla "35" Fee Com No. 1 Well at a location 1650' FSL & 1241' FEL of the captioned Section 35, which well was completed as a commercial gas well on February 8, 2003 producing from the Atoka formation. This well is still producing in paying quantities. In our title examination of the captioned land in preparation to drill the above referenced horizontal wells, we've discovered that the leases in the S/2 were not properly pooled for gas production under the terms of the leases. We also found that many of the leases in the N/2 of the captioned Section 35 were not properly pooled for the Williams No. 1 Well which was drilled by HNG Oil Company at a location 660' FNL & 2310' FWL of the captioned Section 35 and was completed as a commercial gas well producing from the Atoka formation in March of 1979 which well is now operated by Chevron U.S.A. Inc.

In reference to the above, we are in the process of securing new Oil and Gas Leases covering the captioned land as to the previous leases we discovered which might have expired since we deem that they were not properly pooled pursuant to the terms of their leases. Accordingly, Mewbourne hereby offers you \$400.00 per net acre for a three (3) year paid-up Oil and gas Lease providing a 3/16th royalty interest. According to our title examination of the captioned land, you own a 1/40 mineral interest in the S/2 NW/4 SW/4 SW/4 of the captioned Section 35 being 0.125 net mineral acres.

As to the royalty income you may be receiving from the Layla "35" Fee Com No. 1 Well as referenced above, you will continue to receive your royalty income attributable to your royalty interest in said well.

In the event you elect to accept Mewbourne's offer to lease your mineral interest, please acknowledge such acceptance by signing and returning this letter to me at your earliest convenience and I'll forward you our Oil and Gas Lease for your execution and our lease bonus check. For your convenience, enclosed is a postage paid envelope for your response.

Should you elect not to accept Mewbourne's lease offer, Mewbourne Oil Company hereby offers to purchase your .125 mineral acres for \$100. In the event you accept Mewbourne's purchase offer, please acknowledge such acceptance by signing the attached purchase agreement and returning the same to me, at which time I will send you a Quit Claim Assignment.

Should you have any questions regarding the above, please call me at (432) 682-3715 or my email address is mwood@mewbourne.com. As we are moving forward with getting the initial well drilled at the earliest possible date, the above offers are available for your acceptance for a period ending on Monday, September 19, 2011 at 5:00 P.M.

Sincerely yours,

MEWBOURNE OIL COMPANY



Mason Wood
Landman

The undersigned accepts Mewbourne's *lease offer* referenced above this ____ day of _____, 2011.

SS# _____

Purchase Agreement

The undersigned accepts Mewbourne's *purchase offer* referenced above this ____ day of _____, 2011.

SS# _____

MEWBOURNE OIL COMPANY

500 W. TEXAS, SUITE 1020
MIDLAND, TEXAS 79701

(432) 682-3715
FAX (432) 685-4170

August 30, 2011

Boys Club of America
1275 Peachtree St. NE
Atlanta, Georgia 30309
Attn: Anand Mehta

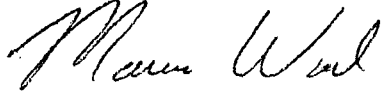
Re: MOC's Layla "35" Prospect
Section 35, T23S, R28E
Eddy County, New Mexico

Ladies and Gentlemen:

Reference is made to my previous letter dated August 18, 2011 whereby Mewbourne Oil Company offered to purchase an Oil and Gas Lease from you covering your interest in the captioned land. To date you have not responded to our offer. Accordingly, please respond at your earliest convenience. In the event the terms we are offering are unacceptable, please advise me of the terms which would be acceptable as we are attempting to drill an initial horizontal Avalon Shale well during the first quarter of next year.

Sincerely yours,

MEWBOURNE OIL COMPANY



Mason Wood
Landman

MEWBOURNE OIL COMPANY

500 W. TEXAS, SUITE 1020
MIDLAND, TEXAS 79701

(432) 682-3715
FAX (432) 685-4170

April 13, 2012

Via Certified Mail-Return Receipt No. 7795

Boys Club of America
1275 Peachtree St., NE
Atlanta, Georgia 30309
Attn: Anand Mehta

Re: Layla "35" MD Fee Com #1H Well
330' FSL & 360' FWL (SL)
330' FNL & 360' FWL (BHL)
Section 35, T23S, R28E
Eddy County, New Mexico

Ladies and Gentlemen:

Mewbourne Oil Company ("Mewbourne") as Operator hereby proposes to drill the captioned well at the referenced surface location (SL) and drill same horizontally from a southerly direction to a northerly direction to a terminus point at the referenced bottom hole location (BHL). The proposed well will be drilled to a true vertical depth of approximately 6,246 feet beneath the surface and drilled horizontally to an approximate measured depth of 10,597 feet to evaluate the Brushy Canyon Delaware formation for oil production. The W/2W/2 of the captioned Section 35 will be dedicated to the well as the oil proration unit and project area which contains 160.00 acres, more or less.

Title examination indicates you own 0.125 net mineral acres in a 5.0 acre tract of land in the S/2NW/4SW/4SW/4 of the captioned Section 35 which interest is currently unleased. In this regard, Mewbourne hereby offers to purchase a Paid-Up Oil and Gas Lease covering such interest on the basis of \$1,000 per net acre (\$125.00) for a lease providing for a 3/16th royalty interest. This offer is available for your acceptance for a period ending May 15, 2012.

In the event you elect not to lease your unleased mineral interest to Mewbourne on the terms referenced above, Mewbourne invites your participation in the proposed well. As you have 0.125 net acres, your participation interest would be calculated as follows: $0.125/160 = .0007812$ working interest in the proposed well. Enclosed for your consideration regarding this option is our Authorization For Expenditure (AFE) which is an estimated well cost for the captioned well. Please sign and return the AFE to me should you elect to participate in the proposed well. Upon my receipt of same I'll forward you our Operating Agreement for execution.

In the event you elect to lease your interest to Mewbourne as offered, please acknowledge such agreement by signing and returning this letter to me on or before May 15, 2012.

Sincerely yours,

MEWBOURNE OIL COMPANY



D. Paul Haden
Senior Landman

DPH/gb

The undersigned agrees to lease their interest to Mewbourne on terms referenced above this _____ day of _____, 2012.

BOYS CLUB OF AMERICA

By: _____

: _____



**BOYS & GIRLS CLUBS
OF AMERICA**

April 18, 2012

Mr. D. Paul Haden
Senior Landman
Mewbourne Oil Company
500 W. Texas, Suite 1020
Midland, TX 79701

Re: Layla "35" MD Fee Com #1H Well
330' FSL & 360' FWL (SL)
330' FNL & 360' FWL (BHL)
Section 35, T23S, R28E
Eddy County, NM

Dear Mr. Haden:

Attached is a signed agreement to lease BGCA's unleased mineral interest to Mewbourne Oil Company as referenced in the enclosed document.

Please let me know if I can be of further assistance at 404-487-5712 or khoward@bgca.org.

Sincerely,

Karen Howard

Karen Howard
Executive Assistant to Anand Mehta,
Sr. Vice President, Financial Services

Encl.

MEWBOURNE OIL COMPANY

500 W. TEXAS, SUITE 1020
MIDLAND, TEXAS 79701

(432) 682-3715
FAX (432) 685-4170

April 13, 2012

Via Certified Mail-Return Receipt No. 7795

Boys Club of America
1275 Peachtree St., NE
Atlanta, Georgia 30309
Attn: Anand Mehta

Re: Layla "35" MD Fee Com #1H Well
330' FSL & 360' FWL (SL)
330' FNL & 360' FWL (BHL)
Section 35, T23S, R28E
Eddy County, New Mexico

RECEIVED

APR 16 2012

SR. V.P.
FINANCIAL SERVICES

Ladies and Gentlemen:

Mewbourne Oil Company ("Mewbourne") as Operator hereby proposes to drill the captioned well at the referenced surface location (SL) and drill same horizontally from a southerly direction to a northerly direction to a terminus point at the referenced bottom hole location (BHL). The proposed well will be drilled to a true vertical depth of approximately 6,246 feet beneath the surface and drilled horizontally to an approximate measured depth of 10,597 feet to evaluate the Brushy Canyon Delaware formation for oil production. The W/2W/2 of the captioned Section 35 will be dedicated to the well as the oil proration unit and project area which contains 160.00 acres, more or less.

Title examination indicates you own 0.125 net mineral acres in a 5.0 acre tract of land in the S/2NW/4SW/4SW/4 of the captioned Section 35 which interest is currently unleased. In this regard, Mewbourne hereby offers to purchase a Paid-Up Oil and Gas Lease covering such interest on the basis of \$1,000 per net acre (\$125.00) for a lease providing for a 3/16th royalty interest. This offer is available for your acceptance for a period ending May 15, 2012.

In the event you elect not to lease your unleased mineral interest to Mewbourne on the terms referenced above, Mewbourne invites your participation in the proposed well. As you have 0.125 net acres, your participation interest would be calculated as follows: $0.125/160 = .0007812$ working interest in the proposed well. Enclosed for your consideration regarding this option is our Authorization For Expenditure (AFE) which is an estimated well cost for the captioned well. Please sign and return the AFE to me should you elect to participate in the proposed well. Upon my receipt of same I'll forward you our Operating Agreement for execution.

In the event you elect to lease your interest to Mewbourne as offered, please acknowledge such agreement by signing and returning this letter to me on or before May 15, 2012.

Sincerely yours,

MEWBOURNE OIL COMPANY




D. Paul Haden
Senior Landman

DPH/gb

The undersigned agrees to lease their interest to Mewbourne on terms referenced above this
18th day of April, 2012.

BOYS CLUB OF AMERICA

By: _____

Tax I.D. No.: 13-5562976

MEWBOURNE OIL COMPANY

500 W. TEXAS, SUITE 1020
MIDLAND, TEXAS 79701

(432) 682-3715
FAX (432) 685-4170

April 24, 2012

Boys Club of America
1275 Peachtree St. NE
Atlanta, Georgia 30309
Attn: Karen Howard

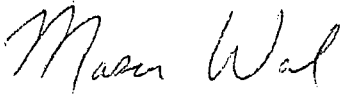
Re: MOC's Layla "35" Prospect
Section 35, T23S, R28E
Eddy County, New Mexico

Dear Ms. Howard:

Per your agreement with Paul Haden, enclosed for your further handling is an Oil and Gas Lease prepared for Anand Mehta's signature. Also enclosed is a copy of the Oil and Gas Lease for your keeping. Please have the lease executed at your earliest convenience and return same to me. Upon my receipt of the executed lease, I will send you a check for \$125.00 which represents the lease bonus payment agreed upon (\$1,000 per net acre) for Boys Club of America's .125 net minerals acres in the S/2NW/4SW/4SW/4 of the captioned Section 35. We thank you for your help with this project.

Sincerely yours,

MEWBOURNE OIL COMPANY



Mason Wood
Landman

MEWBOURNE OIL COMPANY

500 W. TEXAS, SUITE 1020
MIDLAND, TEXAS 79701

(432) 682-3715
FAX (432) 685-4170

August 18, 2011

Shannon C. Leonard, Trustee of the
Shannon C. Leonard Child's Trust
1018 Sunset Canyon Drive N
Dripping Springs, TX 78620

(512) 858-5204
TAX I.D. # 266403249

Re: MOC's Layla "35" Prospect
Section 35, T23S, R28E
Eddy County, New Mexico

Dear Ms. Leonard:

Mewbourne Oil Company ("Mewbourne") as Operator is interested in drilling multiple horizontal wells under the captioned land for Delaware and Bone Spring oil production. The initial well will be drilled at a surface location 185' FNL & 2150' FWL of the captioned Section 35 and will be drilled horizontally to a bottom hole location 330' FSL & 2150' FWL of the captioned Section 35 to a true vertical depth of 6,700 feet beneath the surface to evaluate the middle Avalon (Bone Spring) Shale for oil and gas production. The proposed well will be drilled laterally to a measured depth of approximately 11,075 feet.

Regarding the above, you will recall that Mewbourne Oil Company as Operator previously drilled its Layla "35" Fee Com No. 1 Well at a location 1650' FSL & 1241' FEL of the captioned Section 35, which well was completed as a commercial gas well on February 8, 2003 producing from the Atoka formation. This well is still producing in paying quantities. In our title examination of the captioned land in preparation to drill the above referenced horizontal wells, we've discovered that the leases in the S/2 were not properly pooled for gas production under the terms of the leases. We also found that many of the leases in the N/2 of the captioned Section 35 were not properly pooled for the Williams No. 1 Well which was drilled by HNG Oil Company at a location 660' FNL & 2310' FWL of the captioned Section 35 and was completed as a commercial gas well producing from the Atoka formation in March of 1979 which well is now operated by Chevron U.S.A. Inc.

In reference to the above, we are in the process of securing new Oil and Gas Leases covering the captioned land as to the previous leases we discovered which might have expired since we deem that they were not properly pooled pursuant to the terms of their leases. Accordingly, Mewbourne hereby offers you \$400.00 per net acre for a three (3) year paid-up Oil and gas Lease providing a 3/16th royalty interest. According to our title examination of the captioned land, you own a 1/120ths mineral interest in the lands described in the S/2 NW/4 SW/4 SW/4 of the captioned Section 35 being 0.041667 net mineral acres.

As to the royalty income you may be receiving from the Layla "35" Fee Com No. 1 Well as referenced above, you will continue to receive your royalty income attributable to your royalty interest in said well.

In the event you elect to accept Mewbourne's offer to lease your mineral interest, please acknowledge such acceptance by signing and returning this letter to me at your earliest convenience and I'll forward you our Oil and Gas Lease for your execution and our lease bonus check. For your convenience, enclosed is a postage paid envelope for your response.

Should you have any questions regarding the above, please call me at (432) 682-3715 or email me at kcartwright@mewbourne.com. As we are moving forward with getting the initial well drilled at the earliest possible date, the above offer is available for your acceptance for a period ending on Monday, September 19, 2011 at 5:00 P.M.

Sincerely yours,

MEWBOURNE OIL COMPANY



Kevin Cartwright
Landman

The undersigned accepts Mewbourne's lease offer referenced above this ____ day of _____, 2011.

SHANNON C. LEONARD, TRUSTEE OF THE
SHANNON C. LEONARD CHILD'S TRUST

Shannon C. Leonard

SS# _____

xc: Dan Leonard
415 West Wall, Suite 1620
Midland, TX 79701

MEWBOURNE OIL COMPANY

500 W. TEXAS, SUITE 1020
MIDLAND, TEXAS 79701

(432) 682-3715
FAX (432) 685-4170

October 10, 2011

Shannon C. Leonard
1018 Sunset Canyon Drive N.
Dripping Springs, Texas 78620

Re: MOC's Layla "35" Prospect
Section 35, T23S, R28E
Eddy County, New Mexico

Mr. Leonard:

Enclosed for your further handling is an Oil and Gas Lease prepared for your signature. Also enclosed is a copy of the Oil and Gas Lease for your keeping. This lease reflects the changes that were agreed to by Kevin Leonard. Please initial in the margins where language has been marked through. Upon my receipt of the executed lease I will send you a check for \$20.83 which represents the lease bonus payment of \$500.00 per net acre for your undivided 1/120 mineral interest (.041667 net mineral acres) in the S/2 NW/4 SW/4 SW/4 of the captioned Section 35.


(\$500/ac X .041667 acres = \$20.83)

Regarding the above, please sign the enclosed Oil and Gas Lease in the presence of a Notary Public and return same in the enclosed postage paid envelope provided for your convenience.

Should you have any questions regarding the above, please email me at mwood@mewbourne.com or call me at (432) 682-3715.

Sincerely,

MEWBOURNE OIL COMPANY



Mason Wood
Landman

MEWBOURNE OIL COMPANY

500 W. TEXAS, SUITE 1020
MIDLAND, TEXAS 79701

(432) 682-3715
FAX (432) 685-4170

April 13, 2012

Via Certified Mail-Return Receipt No. 7818

Shannon C. Leonard Child's Trust
1018 Sunset Canyon Drive North
Dripping Springs, Texas 78620

Re: Layla "35" MD Fee Com #1H Well
330' FSL & 360' FWL (SL)
330' FNL & 360' FWL (BHL)
Section 35, T23S, R28E
Eddy County, New Mexico

Dear Mr. Leonard:

Mewbourne Oil Company ("Mewbourne") as Operator hereby proposes to drill the captioned well at the referenced surface location (SL) and drill same horizontally from a southerly direction to a northerly direction to a terminus point at the referenced bottom hole location (BHL). The proposed well will be drilled to a true vertical depth of approximately 6,246 feet beneath the surface and drilled horizontally to an approximate measured depth of 10,597 feet to evaluate the Brushy Canyon Delaware formation for oil production. The W/2W/2 of the captioned Section 35 will be dedicated to the well as the oil proration unit and project area which contains 160.00 acres, more or less.

Title examination indicates you own 0.041667 net mineral acres in a 5.0 acre tract of land in the S/2NW/4SW/4SW/4 of the captioned Section 35 which interest is currently unleased. In this regard, Mewbourne hereby offers to purchase a Paid-Up Oil and Gas Lease covering such interest on the basis of \$1,000 per net acre (\$41.67) for a lease providing for a 3/16th royalty interest. This offer is available for your acceptance for a period ending May 15, 2012.

In the event you elect not to lease your unleased mineral interest to Mewbourne on the terms referenced above, Mewbourne invites your participation in the proposed well. As you have 0.041667 net acres, your participation interest would be calculated as follows: $0.041667/160 = .0002604$ working interest in the proposed well. Enclosed for your consideration regarding this option is our Authorization For Expenditure (AFE) which is an estimated well cost for the captioned well. Please sign and return the AFE to me should you elect to participate in the proposed well. Upon my receipt of same I'll forward you our Operating Agreement for execution.

In the event you elect to lease your interest to Mewbourne as offered, please acknowledge such agreement by signing and returning this letter to me on or before May 15, 2012.

Sincerely yours,

MEWBOURNE OIL COMPANY



D. Paul Haden
Senior Landman

DPH/gb

The undersigned agrees to lease their interest to Mewbourne on terms referenced above this _____ day of _____, 2012.

SHANNON C. LEONARD CHILD'S TRUST

By: _____
Shannon C. Leonard, Trustee

Label 35

SENDER: COMPLETE THIS SECTION

- Complete items 1, 2, and 3. Also complete item 4 if Restricted Delivery is desired.
- Print your name and address on the reverse so that we can return the card to you.
- Attach this card to the back of the mailpiece, or on the front if space permits.

Article Addressed to:

✓
Shannon C. Leonard Child's Trust
1018 Sunset Canyon Drive North
Dripping Springs, Texas 78620

COMPLETE THIS SECTION ON DELIVERY

A. Signature

X *S. Parker*

☐ Agent

☐ Addressee

B. Received by (Printed Name)

C. Date of Delivery

4-18-12

D. Is delivery address different from item 1? ☐ Yes

If YES, enter delivery address below: ☐ No

3. Service Type

☒ Certified Mail ☐ Express Mail

☐ Registered ☐ Return Receipt for Merchandise

☐ Insured Mail ☐ C.O.D.

4. Restricted Delivery? (Extra Fee)

☐ Yes

Article Number-

(Transfer from service label)

7010 1870 0001 6456 7818

MEWBOURNE OIL COMPANY

500 W. TEXAS, SUITE 1020
MIDLAND, TEXAS 79701

(432) 682-3715
FAX (432) 685-4170

August 18, 2011

Bill C. Ruiz
P. O. Box 161
Sultana, CA 93666

Re: MOC's Layla "35" Prospect
Section 35, T23S, R28E
Eddy County, New Mexico

Ladies and Gentlemen:

Mewbourne Oil Company ("Mewbourne") as Operator is interested in drilling multiple horizontal wells under the captioned land for Delaware and Bone Spring oil production. The initial well will be drilled at a surface location 185' FNL & 2150' FWL of the captioned Section 35 and will be drilled horizontally to a bottom hole location 330' FSL & 2150' FWL of the captioned Section 35 to a true vertical depth of 6,700 feet beneath the surface to evaluate the middle Avalon (Bone Spring) Shale for oil and gas production. The proposed well will be drilled laterally to a measured depth of approximately 11,075 feet.

Regarding the above, you will recall that Mewbourne Oil Company as Operator previously drilled its Layla "35" Fee Com No. 1 Well at a location 1650' FSL & 1241' FEL of the captioned Section 35, which well was completed as a commercial gas well on February 8, 2003 producing from the Atoka formation. This well is still producing in paying quantities. In our title examination of the captioned land in preparation to drill the above referenced horizontal wells, we've discovered that the leases in the S/2 were not properly pooled for gas production under the terms of the leases. We also found that many of the leases in the N/2 of the captioned Section 35 were not properly pooled for the Williams No. 1 Well which was drilled by HNG Oil Company at a location 660' FNL & 2310' FWL of the captioned Section 35 and was completed as a commercial gas well producing from the Atoka formation in March of 1979 which well is now operated by Chevron U.S.A. Inc.

In reference to the above, we are in the process of securing new Oil and Gas Leases covering the captioned land as to the previous leases we discovered which might have expired since we deem that they were not properly pooled pursuant to the terms of their leases. Accordingly, Mewbourne hereby offers you \$400.00 per net acre for a three (3) year paid-up Oil and gas Lease providing a 3/16th royalty interest. According to our title examination of the captioned land, you own a 1/12 mineral interest in the S/2 NW/4 SW/4 SW/4 of the captioned Section 35 being 0.41666 net mineral acres.

As to the royalty income you may be receiving from the Layla "35" Fee Com No. 1 Well as referenced above, you will continue to receive your royalty income attributable to your royalty interest in said well.

In the event you elect to accept Mewbourne's offer to lease your mineral interest, please acknowledge such acceptance by signing and returning this letter to me at your earliest convenience and I'll forward you our Oil and Gas Lease for your execution and our lease bonus check. For your convenience, enclosed is a postage paid envelope for your response.

Should you have any questions regarding the above, please call me at (432) 682-3715 or my email address is mwood@mewbourne.com. As we are moving forward with getting the initial well drilled at the earliest possible date, the above offers are available for your acceptance for a period ending on Monday, September 19, 2011 at 5:00 P.M.

Sincerely yours,

MEWBOURNE OIL COMPANY



Mason Wood
Landman

The undersigned accepts Mewbourne's *lease offer* referenced above this ____ day of _____, 2011.

SS# _____

MEWBOURNE OIL COMPANY

500 W. TEXAS, SUITE 1020
MIDLAND, TEXAS 79701

(432) 682-3715
FAX (432) 685-4170

August 30, 2011

Bill C. Ruiz
P. O. Box 161
Sultana, CA 93666

Re: MOC's Layla "35" Prospect
Section 35, T23S, R28E
Eddy County, New Mexico

Mr. Ruiz:

Reference is made to my previous letter dated August 18, 2011 whereby Mewbourne Oil Company offered to purchase an Oil and Gas Lease from you covering your interest in the captioned land. To date you have not responded to our offer. Accordingly, please respond at your earliest convenience. In the event the terms we are offering are unacceptable, please advise me of the terms which would be acceptable as we are attempting to drill an initial horizontal Avalon Shale well during the first quarter of next year.

Sincerely yours,

MEWBOURNE OIL COMPANY



Mason Wood
Landman

MEWBOURNE OIL COMPANY

500 W. TEXAS, SUITE 1020
MIDLAND, TEXAS 79701

(432) 682-3715
FAX (432) 685-4170

April 13, 2012

Via Certified Mail-Return Receipt No. 7832

Bill C. Ruiz
P.O. Box 161
Sultana, California 93666

Re: Layla "35" MD Fee Com #1H Well
330' FSL & 360' FWL (SL)
330' FNL & 360' FWL (BHL)
Section 35, T23S, R28E
Eddy County, New Mexico

Dear Mr. Ruiz:

Mewbourne Oil Company ("Mewbourne") as Operator hereby proposes to drill the captioned well at the referenced surface location (SL) and drill same horizontally from a southerly direction to a northerly direction to a terminus point at the referenced bottom hole location (BHL). The proposed well will be drilled to a true vertical depth of approximately 6,246 feet beneath the surface and drilled horizontally to an approximate measured depth of 10,597 feet to evaluate the Brushy Canyon Delaware formation for oil production. The W/2W/2 of the captioned Section 35 will be dedicated to the well as the oil proration unit and project area which contains 160.00 acres, more or less.

Title examination indicates you own 0.416667 net mineral acres in a 5.0 acre tract of land in the S/2NW/4SW/4SW/4 of the captioned Section 35 which interest is currently unleased. In this regard, Mewbourne hereby offers to purchase a Paid-Up Oil and Gas Lease covering such interest on the basis of \$1,000 per net acre (\$416.67) for a lease providing for a 3/16th royalty interest. This offer is available for your acceptance for a period ending May 15, 2012.

In the event you elect not to lease your unleased mineral interest to Mewbourne on the terms referenced above, Mewbourne invites your participation in the proposed well. As you have 0.416667 net acres, your participation interest would be calculated as follows: $0.416667/160 = .0026041$ working interest in the proposed well. Enclosed for your consideration regarding this option is our Authorization For Expenditure (AFE) which is an estimated well cost for the captioned well. Please sign and return the AFE to me should you elect to participate in the proposed well. Upon my receipt of same I'll forward you our Operating Agreement for execution.

Bill C. Ruiz
Layla "35" MD Fee Com #1H Well
April 13, 2012
Page 2 of 2

In the event you elect to lease your interest to Mewbourne as offered, please acknowledge such agreement by signing and returning this letter to me on or before May 15, 2012.

Sincerely yours,

MEWBOURNE OIL COMPANY



D. Paul Haden
Senior Landman

DPH/gb

The undersigned agrees to lease their interest to Mewbourne on terms referenced above this
_____ day of _____, 2012.

Bill C. Ruiz

[Redacted]

Layla 35

SENDER: COMPLETE THIS SECTION

Complete items 1, 2, and 3. Also complete item 4 if Restricted Delivery is desired. Print your name and address on the reverse so that we can return the card to you. Attach this card to the back of the mailpiece, or on the front if space permits.

Article Addressed to:

✓
**Bill C. Ruiz
P.O. Box 161
Sultana, California 93666**

COMPLETE THIS SECTION ON DELIVERY

A. Signature

X

B. Received by (Printed Name)

☐ Agent

☒ Addressee

C. Date of Delivery

4-20-72

D. Is delivery address different from item 1? ☐ Yes

If YES, enter delivery address below: ☐ No

3. Service Type

☒ Certified Mail

☐ Express Mail

☐ Registered

☐ Return Receipt for Merchandise

☐ Insured Mail

☐ C.O.D.

4. Restricted Delivery? (Extra Fee)

☐ Yes

Article Number
(Transfer from service label)

7010 1870 0001 6456 7832

MEWBOURNE OIL COMPANY

500 W. TEXAS, SUITE 1020
MIDLAND, TEXAS 79701

(432) 682-3715
FAX (432) 685-4170

August 18, 2011

Juan G. Ruiz
c/o Mika A. Padilla
1225 N Thorne Ave.
Fresno, CA 93728

Re: MOC's Layla "35" Prospect
Section 35, T23S, R28E
Eddy County, New Mexico

Ladies and Gentlemen:

Mewbourne Oil Company ("Mewbourne") as Operator is interested in drilling multiple horizontal wells under the captioned land for Delaware and Bone Spring oil production. The initial well will be drilled at a surface location 185' FNL & 2150' FWL of the captioned Section 35 and will be drilled horizontally to a bottom hole location 330' FSL & 2150' FWL of the captioned Section 35 to a true vertical depth of 6,700 feet beneath the surface to evaluate the middle Avalon (Bone Spring) Shale for oil and gas production. The proposed well will be drilled laterally to a measured depth of approximately 11,075 feet.

Regarding the above, you will recall that Mewbourne Oil Company as Operator previously drilled its Layla "35" Fee Com No. 1 Well at a location 1650' FSL & 1241' FEL of the captioned Section 35, which well was completed as a commercial gas well on February 8, 2003 producing from the Atoka formation. This well is still producing in paying quantities. In our title examination of the captioned land in preparation to drill the above referenced horizontal wells, we've discovered that the leases in the S/2 were not properly pooled for gas production under the terms of the leases. We also found that many of the leases in the N/2 of the captioned Section 35 were not properly pooled for the Williams No. 1 Well which was drilled by HNG Oil Company at a location 660' FNL & 2310' FWL of the captioned Section 35 and was completed as a commercial gas well producing from the Atoka formation in March of 1979 which well is now operated by Chevron U.S.A. Inc.

In reference to the above, we are in the process of securing new Oil and Gas Leases covering the captioned land as to the previous leases we discovered which might have expired since we deem that they were not properly pooled pursuant to the terms of their leases. Accordingly, Mewbourne hereby offers you \$400.00 per net acre for a three (3) year paid-up Oil and gas Lease providing a 3/16th royalty interest. According to our title examination of the captioned land, you own a 1/12 mineral interest in the S/2 NW/4 SW/4 of the captioned Section 35 being 0.41666 net mineral acres.

As to the royalty income you may be receiving from the Layla "35" Fee Com No. 1 Well as referenced above, you will continue to receive your royalty income attributable to your royalty interest in said well.

In the event you elect to accept Mewbourne's offer to lease your mineral interest, please acknowledge such acceptance by signing and returning this letter to me at your earliest convenience and I'll forward you our Oil and Gas Lease for your execution and our lease bonus check. For your convenience, enclosed is a postage paid envelope for your response.

Should you have any questions regarding the above, please call me at (432) 682-3715 or my email address is mwood@mewbourne.com. As we are moving forward with getting the initial well drilled at the earliest possible date, the above offers are available for your acceptance for a period ending on Monday, September 19, 2011 at 5:00 P.M.

Sincerely yours,

MEWBOURNE OIL COMPANY



Mason Wood
Landman

The undersigned accepts Mewbourne's *lease offer* referenced above this ____ day of _____, 2011.

SS# _____

MEWBOURNE OIL COMPANY

500 W. TEXAS, SUITE 1020
MIDLAND, TEXAS 79701

(432) 682-3715
FAX (432) 685-4170

August 30, 2011

Juan G. Ruiz
c/o Mika A. Padilla
1225 N Thorne Ave.
Fresno, CA 93728

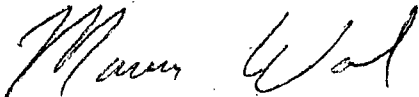
Re: MOC's Layla "35" Prospect
Section 35, T23S, R28E
Eddy County, New Mexico

Mr. Ruiz:

Reference is made to my previous letter dated August 18, 2011 whereby Mewbourne Oil Company offered to purchase an Oil and Gas Lease from you covering your interest in the captioned land. To date you have not responded to our offer. Accordingly, please respond at your earliest convenience. In the event the terms we are offering are unacceptable, please advise me of the terms which would be acceptable as we are attempting to drill an initial horizontal Avalon Shale well during the first quarter of next year.

Sincerely yours,

MEWBOURNE OIL COMPANY



Mason Wood
Landman

MEWBOURNE OIL COMPANY

500 W. TEXAS, SUITE 1020
MIDLAND, TEXAS 79701

(432) 682-3715
FAX (432) 685-4170

April 13, 2012

Via Certified Mail-Return Receipt No. 7849

Juan G. Ruiz
P.O. Box 161
Sultana, California 93666

Re: Layla "35" MD Fee Com #1H Well
330' FSL & 360' FWL (SL)
330' FNL & 360' FWL (BHL)
Section 35, T23S, R28E
Eddy County, New Mexico

Dear Mr. Ruiz:

Mewbourne Oil Company ("Mewbourne") as Operator hereby proposes to drill the captioned well at the referenced surface location (SL) and drill same horizontally from a southerly direction to a northerly direction to a terminus point at the referenced bottom hole location (BHL). The proposed well will be drilled to a true vertical depth of approximately 6,246 feet beneath the surface and drilled horizontally to an approximate measured depth of 10,597 feet to evaluate the Brushy Canyon Delaware formation for oil production. The W/2W/2 of the captioned Section 35 will be dedicated to the well as the oil proration unit and project area which contains 160.00 acres, more or less.

Title examination indicates you own 0.416667 net mineral acres in a 5.0 acre tract of land in the S/2NW/4SW/4SW/4 of the captioned Section 35 which interest is currently unleased. In this regard, Mewbourne hereby offers to purchase a Paid-Up Oil and Gas Lease covering such interest on the basis of \$1,000 per net acre (\$416.67) for a lease providing for a 3/16th royalty interest. This offer is available for your acceptance for a period ending May 15, 2012.

In the event you elect not to lease your unleased mineral interest to Mewbourne on the terms referenced above, Mewbourne invites your participation in the proposed well. As you have 0.416667 net acres, your participation interest would be calculated as follows: $0.416667/160 = .0026041$ working interest in the proposed well. Enclosed for your consideration regarding this option is our Authorization For Expenditure (AFE) which is an estimated well cost for the captioned well. Please sign and return the AFE to me should you elect to participate in the proposed well. Upon my receipt of same I'll forward you our Operating Agreement for execution.

Juan G. Ruiz
Layla "35" MD Fee Com #1H Well
April 13, 2012
Page 2 of 2

In the event you elect to lease your interest to Mewbourne as offered, please acknowledge such agreement by signing and returning this letter to me on or before May 15, 2012.

Sincerely yours,

MEWBOURNE OIL COMPANY



D. Paul Haden
Senior Landman

DPH/gb

The undersigned agrees to lease their interest to Mewbourne on terms referenced above this _____ day of _____, 2012.

Juan G. Ruiz

[Redacted]

MEWBOURNE OIL COMPANY

500 W. TEXAS, SUITE 1020
MIDLAND, TEXAS 79701

(432) 682-3715
FAX (432) 685-4170

September 22, 2011

Via Certified Mail Return Receipt No. 6590

Alfred Enderud
8520 NE 1011th Ave.
Vancouver, Washington 98662

Re: MOC's Layla "35" Prospect
Section 35, T23S, R28E
Eddy County, New Mexico

Ladies and Gentlemen:

Mewbourne Oil Company ("Mewbourne") as Operator is interested in drilling multiple horizontal wells under the captioned land for Delaware and Bone Spring oil production. As part of our leasing efforts, we are trying to determine the mineral ownership of the N/2 SW/4 SW/4 NW/4 of the above mentioned Section 35. I have attached a portion of our Title Opinion that explains the discrepancies of title in this tract ("Tract 5"), which appears to be unleased.

Please advise me what interest, if any, you claim in the mineral ownership in Tract 5. Also, I would appreciate your advising me who the other owners are and their addresses so we can proceed with acquiring Oil and Gas Leases on this property. We would like to drill an initial well in the first quarter of next year.

Should you have any questions regarding the above, please call me at (432) 682-3715 or my email address is mwood@mewbourne.com.

Sincerely yours,

MEWBOURNE OIL COMPANY



Mason Wood
Landman



First Class Mail

6200

*ANK
6200
BX
111th Ave?*

FROM	
MEWBOURNE OIL COMPANY	
500 WEST TEXAS, SUITE 1020 MIDLAND, TEXAS 79701	
SHIP TO	
Alfred Enderud 8520 NE 1011 th Ave. Vancouver, Washington 98662	
RETURN POSTAGE GUARANTEED	

COMPLETE THIS SECTION ON DELIVERY	
A. Signature <input checked="" type="checkbox"/> Agent <input type="checkbox"/> Addressee	C. Date of Delivery
B. Received by (Printed Name)	
D. Is delivery address different from item 1? <input type="checkbox"/> Yes If YES, enter delivery address below: <input type="checkbox"/> No	
3. Service Type <input checked="" type="checkbox"/> Certified Mail <input type="checkbox"/> Registered <input type="checkbox"/> Insured Mail <input type="checkbox"/> Express Mail <input type="checkbox"/> Return Receipt for Merchandise <input type="checkbox"/> C.O.D.	
4. Restricted Delivery? (Extra Fee) <input type="checkbox"/> Yes	
Article Number 7009 2250 0000 0618 6590	
PS Form 3811, February 2004 Domestic Return Receipt 102595-02-00-1540	

SENDER: COMPLETE THIS SECTION

- Complete items 1, 2, and 3. Also complete item 4 if Restricted Delivery is desired.
- Print your name and address on the reverse so that we can return the card to you.
- Attach this card to the back of the mailpiece, or on the front if space permits.

1. Article Addressed to:
**Alfred Enderud
8520 NE 1011th Ave.
Vancouver, Washington 98662**

2. Article Number
(Transfer from service label)

MEWBOURNE OIL COMPANY

500 W. TEXAS, SUITE 1020
MIDLAND, TEXAS 79701

(432) 682-3715
FAX (432) 685-4170

September 22, 2011

Via Certified Mail Return Receipt No. 6903

Clarence Enderud
471 Cinebar Road
Cinebar, Washington 98533

Re: MOC's Layla "35" Prospect
Section 35, T23S, R28E
Eddy County, New Mexico

Ladies and Gentlemen:

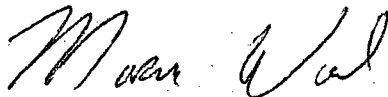
Mewbourne Oil Company ("Mewbourne") as Operator is interested in drilling multiple horizontal wells under the captioned land for Delaware and Bone Spring oil production. As part of our leasing efforts, we are trying to determine the mineral ownership of the N/2 SW/4 SW/4 NW/4 of the above mentioned Section 35. I have attached a portion of our Title Opinion that explains the discrepancies of title in this tract ("Tract 5"), which appears to be unleased.

Please advise me what interest, if any, you claim in the mineral ownership in Tract 5. Also, I would appreciate your advising me who the other owners are and their addresses so we can proceed with acquiring Oil and Gas Leases on this property. We would like to drill an initial well in the first quarter of next year.

Should you have any questions regarding the above, please call me at (432) 682-3715 or my email address is mwood@mewbourne.com.

Sincerely yours,

MEWBOURNE OIL COMPANY



Mason Wood
Landman



First Class Mail

SENDER: COMPLETE THIS SECTION

■ Complete items 1, 2, and 3. Also complete item 4 if Restricted Delivery is desired.
■ Print your name and address on the reverse so that we can return the card to you.
■ Attach this card to the back of the mailpiece, or on the front if space permits.

1. Article Addressed to:

**Clarence Enderud
471 Cinebar Road
Cinebar, Washington 98533**

2. Article Number
(Transfer from service label)
7009 2250 0000 0616 6903

PS Form 3811, February 2004

COMPLETE THIS SECTION ON DELIVERY

A. Signature
☒ X

B. Received by (Printer Name)
☐ Agent
☐ Addressee

C. Date of Delivery

D. Is delivery address different from item 1? ☐ Yes
If YES, enter delivery address below: ☐ No

3. Service Type
☒ Certified Mail
☐ Registered
☐ Insured Mail
☐ Express Mail
☐ Return Receipt for Merchandise
☐ C.O.D.

4. Restricted Delivery (Extra Fee)
☐ Yes

Domestic Return Receipt
10295-02-M-1540

FROM

MEWBOURNE OIL COMPANY
500 WEST TEXAS, SUITE 1020
MIDLAND, TEXAS 79701

SHIP TO

Clarence Enderud
471 Cinebar Road
Cinebar, Washington 98533

RETURN POSTAGE GUARANTEED

MEWBOURNE OIL COMPANY

500 W. TEXAS, SUITE 1020
MIDLAND, TEXAS 79701

(432) 682-3715
FAX (432) 685-4170

September 22, 2011

Via Certified Mail Return Receipt No. 6613

Jesse Enderud
Route 2
Leon, Kansas 67074

Re: MOC's Layla "35" Prospect
Section 35, T23S, R28E
Eddy County, New Mexico

Ladies and Gentlemen:

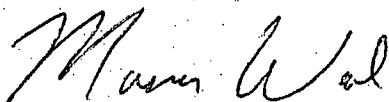
Mewbourne Oil Company ("Mewbourne") as Operator is interested in drilling multiple horizontal wells under the captioned land for Delaware and Bone Spring oil production. As part of our leasing efforts, we are trying to determine the mineral ownership of the N/2 SW/4 SW/4 NW/4 of the above mentioned Section 35. I have attached a portion of our Title Opinion that explains the discrepancies of title in this tract ("Tract 5"), which appears to be unleased.

Please advise me what interest, if any, you claim in the mineral ownership in Tract 5. Also, I would appreciate your advising me who the other owners are and their addresses so we can proceed with acquiring Oil and Gas Leases on this property. We would like to drill an initial well in the first quarter of next year.

Should you have any questions regarding the above, please call me at (432) 682-3715 or my email address is mwood@mewbourne.com.

Sincerely yours,

MEWBOURNE OIL COMPANY



Mason Wood
Landman

PS Form 3811, February 2004

SENDER: COMPLETE THIS SECTION

- Complete items 1, 2, and 3. Also complete item 4 if Restricted Delivery is desired.
- Print your name and address on the reverse so that we can return the card to you.
- Attach the card to the back of the mailpiece, or on the front if space permits.

1. Article Addressed to:

Jesse Enderud
Route 2
Leon, Kansas 67074

COMPLETE THIS SECTION ON DELIVERY

- A. Signature ☒ Agent ☐ Addressee
- B. Received by (Printed Name) C. Date of Delivery
- D. Is delivery address different from item 1? ☐ Yes ☐ No
If YES, enter delivery address below:

3. Service Type
☒ Certified Mail ☐ Express Mail
☐ Registered ☐ Return Receipt for Merchandise
☐ Insured Mail ☐ C.O.D.
4. Restricted Delivery? (Extra Fee) ☐ Yes

2. Article Number
(Transfer from service label)
7004 2250 0000 0618 6613

Domestic Return Receipt

102982-02-M-1340

FROM	
MEWBOURNE OIL COMPANY 500 WEST TEXAS, SUITE 1020 MIDLAND, TEXAS 79701	
SHIP TO	
Jesse Enderud Route 2 Leon, Kansas 67074	
RETURN POSTAGE GUARANTEED	


RTS
RETURN TO SENDER

- ☒ INSUFFICIENT ADDRESS
- ☐ ATTEMPTED NOT KNOWN
- ☐ NO SUCH NUMBER/STREET
- ☐ NOT DELIVERABLE AS ADDRESSED
- ☐ UNABLE TO FORWARD
- ☐ OTHER

1A
1 C S

NIXIE 2202 1 30 09/27/11

RETURN TO SENDER
INSUFFICIENT ADDRESS
UNABLE TO FORWARD
RETURN TO SENDER



First Class Mail

UNITED STATES POSTAGE
\$ 006.230
SEP 22 2011
MAILED FROM ZIP CODE 79701

MEWBOURNE OIL COMPANY

500 W. TEXAS, SUITE 1020
MIDLAND, TEXAS 79701

(432) 682-3715
FAX (432) 685-4170

September 22, 2011

Via Certified Mail Return Receipt No. 6637

Louis E. Enderud
Rural Route 3, Box 115
Arkansas City, Kansas 67005

Re: MOC's Layla "35" Prospect
Section 35, T23S, R28E
Eddy County, New Mexico

Ladies and Gentlemen:


Mewbourne Oil Company ("Mewbourne") as Operator is interested in drilling multiple horizontal wells under the captioned land for Delaware and Bone Spring oil production. As part of our leasing efforts, we are trying to determine the mineral ownership of the N/2 SW/4 SW/4 NW/4 of the above mentioned Section 35. I have attached a portion of our Title Opinion that explains the discrepancies of title in this tract ("Tract 5"), which appears to be unleased.

Please advise me what interest, if any, you claim in the mineral ownership in Tract 5. Also, I would appreciate your advising me who the other owners are and their addresses so we can proceed with acquiring Oil and Gas Leases on this property. We would like to drill an initial well in the first quarter of next year.

Should you have any questions regarding the above, please call me at (432) 682-3715 or my email address is mwood@mewbourne.com.

Sincerely yours,

MEWBOURNE OIL COMPANY



Mason Wood
Landman

SENDER: COMPLETE THIS SECTION

- Complete items 1, 2, and 3. Also complete item 4 if Restricted Delivery is desired.
- Print your name and address on the reverse so that we can return the card to you.
- Attach this card to the back of the mailpiece, or on the front if space permits.

1. Article Addressed to:

Louis E. Enderud
Rural Route 3, Box 115
Arkansas City, Kansas 67005

2. Article Number
(Transfer from service label)

COMPLETE THIS SECTION ON DELIVERY

A. Signature

X

Agent
Address:

B. Received by (Printed Name)

C. Date of Deliv

D. Is delivery address different from item 1? ☒ Yes
If YES, enter delivery address below: ☒ No

3. Service Type

☒ Certified Mail ☐ Express Mail
☐ Registered ☐ Return Receipt for Merchanc
☐ Insured Mail ☐ C.O.D.

4. Restricted Delivery? (Extra Fee)

☐ Yes

7009 2250 0000 0618 6637

PS Form 3811, February 2004

Domestic Return Receipt

MEWBOURNE OIL COMPANY

500 W. TEXAS, SUITE 1020
MIDLAND, TEXAS 79701

(432) 682-3715
FAX (432) 685-4170

September 22, 2011

Via Certified Mail Return Receipt No.6644

Opal Sample
515 ½ North First Street
Arkansas City, Kansas 67005

Re: MOC's Layla "35" Prospect
Section 35, T23S, R28E
Eddy County, New Mexico

Ladies and Gentlemen:

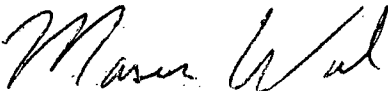
Mewbourne Oil Company ("Mewbourne") as Operator is interested in drilling multiple horizontal wells under the captioned land for Delaware and Bone Spring oil production. As part of our leasing efforts, we are trying to determine the mineral ownership of the N/2 SW/4 SW/4 NW/4 of the above mentioned Section 35. I have attached a portion of our Title Opinion that explains the discrepancies of title in this tract ("Tract 5"), which appears to be unleased.

Please advise me what interest, if any, you claim in the mineral ownership in Tract 5. Also, I would appreciate your advising me who the other owners are and their addresses so we can proceed with acquiring Oil and Gas Leases on this property. We would like to drill an initial well in the first quarter of next year.

Should you have any questions regarding the above, please call me at (432) 682-3715 or my email address is mwood@mewbourne.com.

Sincerely yours,

MEWBOURNE OIL COMPANY



Mason Wood
Landman

Sample 35

SENDER: COMPLETE THIS SECTION ■ Complete items 1, 2, and 3. Also complete item 4 if Restricted Delivery is desired. ■ Print your name and address on the reverse so that we can return the card to you. ■ Attach this card to the back of the mailpiece, or on the front if space permits.		COMPLETE THIS SECTION ON DELIVERY	
1. Article Addressed to: <p style="text-align: center;">Opal Sample 515 1/2 North First Street Arkansas City, Kansas 67005</p>		A. Signature X <input type="checkbox"/> Agent <input type="checkbox"/> Addressee	
		B. Received by (Printed Name) C. Date of Delivery	
		D. Is delivery address different from item 1? <input type="checkbox"/> Yes If YES, enter delivery address below: <input type="checkbox"/> No	
		3. Service Type <input checked="" type="checkbox"/> Certified Mail <input type="checkbox"/> Express Mail <input type="checkbox"/> Registered <input type="checkbox"/> Return Receipt for Merchandise <input type="checkbox"/> Insured Mail <input type="checkbox"/> C.O.D.	
		4. Restricted Delivery? (Extra Fee) <input type="checkbox"/> Yes	
2. Article Number (Transfer from service label)		7009 2250 0000 0618 6644	
PS Form 3811, February 2004		Domestic Return Receipt	
		102595-02-44-1540	

CERTIFIED MAIL

NO POSTAGE
NECESSARY
IF MAILED
IN THE
UNITED STATES

ATTEMPTED,
NOT KNOWN

FROM
MEWBOURNE OIL COMPANY
500 WEST TEXAS, SUITE 1020
MIDLAND, TEXAS 79701
SHIP TO

First Class Mail

9-24
9-30
10-11

UNITED STATES POSTAGE
PAID
\$006.25
PERMIT NO. 14
SEP 22 2011
HAWAII FROM ZIP CODE 19701

MEWBOURNE OIL COMPANY

500 W. TEXAS, SUITE 1020
MIDLAND, TEXAS 79701

(432) 682-3715
FAX (432) 685-4170

September 22, 2011

Via Certified Mail Return Receipt No. 6682

Ruby Luce
415 East Sixth Street
Winfield, Kansas 67156

Re: MOC's Layla "35" Prospect
Section 35, T23S, R28E
Eddy County, New Mexico

Ladies and Gentlemen:

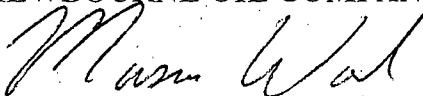
Mewbourne Oil Company ("Mewbourne") as Operator is interested in drilling multiple horizontal wells under the captioned land for Delaware and Bone Spring oil production. As part of our leasing efforts, we are trying to determine the mineral ownership of the N/2 SW/4 SW/4 NW/4 of the above mentioned Section 35. I have attached a portion of our Title Opinion that explains the discrepancies of title in this tract ("Tract 5"), which appears to be unleased.

Please advise me what interest, if any, you claim in the mineral ownership in Tract 5. Also, I would appreciate your advising me who the other owners are and their addresses so we can proceed with acquiring Oil and Gas Leases on this property. We would like to drill an initial well in the first quarter of next year.

Should you have any questions regarding the above, please call me at (432) 682-3715 or my email address is mwood@mewbourne.com.

Sincerely yours,

MEWBOURNE OIL COMPANY



Mason Wood
Landman

08 1P \$ 006.23
000128214 SEP 28 2011
MAILED FROM ZIP CODE 79101

First Class Mail

SENDER: COMPLETE THIS SECTION:

- Complete items 1, 2, and 3. Also complete item 4 if Restricted Delivery is desired.
- Print your name and address on the reverse so that we can return the card to you.
- Attach this card to the back of the mailpiece, or on the front if space permits.

1. Article Addressed to:

Ruby Luce
415 East Sixth Street
Winfield, Kansas 67156

COMPLETE THIS SECTION ON DELIVERY:

A. Signature ☒ Agent ☐ Addressee

B. Received by (Printed Name) C. Date of Delivery

D. Is delivery address different from item 1? ☐ Yes ☐ No
If YES, enter delivery address below:

3. Service Type ☒ Certified Mail ☐ Express Mail ☐ Registered ☐ Return Receipt for Merchandise ☐ Insured Mail ☐ C.O.D. ☐ Restricted Delivery? (Extra Fee) ☐ Yes ☐ No

2. Article Number (Transfer from service label) 7009 2250 0000 0618 6682

PS Form 3811, February 2004 Domestic Return Receipt 102598-02-04-10-00

FROM

MEWBOURNE OIL COMPANY
500 WEST TEXAS, SUITE 1020
MIDLAND, TEXAS 79701

SHIP TO

Ruby Luce
415 East Sixth Street
Winfield, Kansas 67156

RETURN POSTAGE GUARANTEED

NIXIE 2255 1 08 09/28/11

RETURN TO SENDER
ATTEMPTED-NOT KNOWN
UNABLE TO FORWARD
RETURN TO SENDER



MEWBOURNE OIL COMPANY

500 W. TEXAS, SUITE 1020
MIDLAND, TEXAS 79701

(432) 682-3715
FAX (432) 685-4170

September 22, 2011

Via Certified Mail Return Receipt No. 6606

Carl Enderud
510 Hemlock St.
Centralia, Washington 98531

Re: MOC's Layla "35" Prospect
Section 35, T23S, R28E
Eddy County, New Mexico

Ladies and Gentlemen:

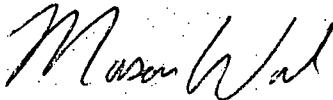
Mewbourne Oil Company ("Mewbourne") as Operator is interested in drilling multiple horizontal wells under the captioned land for Delaware and Bone Spring oil production. As part of our leasing efforts, we are trying to determine the mineral ownership of the N/2 SW/4 SW/4 NW/4 of the above mentioned Section 35. I have attached a portion of our Title Opinion that explains the discrepancies of title in this tract ("Tract 5"), which appears to be unleased.

Please advise me what interest, if any, you claim in the mineral ownership in Tract 5. Also, I would appreciate your advising me who the other owners are and their addresses so we can proceed with acquiring Oil and Gas Leases on this property. We would like to drill an initial well in the first quarter of next year.

Should you have any questions regarding the above, please call me at (432) 682-3715 or my email address is mwood@mewbourne.com.

Sincerely yours,

MEWBOURNE OIL COMPANY



Mason Wood
Landman

Should you elect to lease your interest to us as referenced above, please sign and return this letter to me at your earliest convenience and I'll send you an Oil and Gas Lease to you for execution. Upon our receipt of the executed lease, I will forward you \$100 which represents the lease bonus payment. Should you have any questions regarding the above, please call me at (432) 682-3715 or my email address is mwood@mewbourne.com.

Sincerely yours,

MEWBOURNE OIL COMPANY



Mason Wood
Landman


MW/gb

The undersigned elects to grant Mewbourne Oil Company and Oil and Gas Lease as referenced above.

By: _____
Mary Jo Dickerson

Date signed: _____

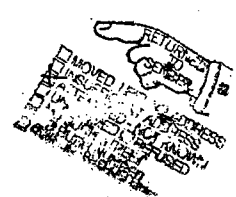
Tax I.D.#: _____



First Class Mail

Mason

1-75



FROM	
MEWBOURNE OIL COMPANY 500 WEST TEXAS, SUITE 1020 MIDLAND, TEXAS 79701	
SHIP TO	
Mary Jo Dickerson P.O. Box 642 Glenpool, Oklahoma 74033	
RETURN POSTAGE GUARANTEED	

SENDER: COMPLETE THIS SECTION		COMPLETE THIS SECTION ON DELIVERY	
1. Article Addressed to: Mary Jo Dickerson P.O. Box 642 Glenpool, Oklahoma 74033		A. Signature <input checked="" type="checkbox"/> X B. Received by (Printed Name) C. Date of Delivery D. Is delivery address different from item 1? <input type="checkbox"/> Yes <input type="checkbox"/> No If YES, enter delivery address below:	
2. Article Number (Transfer from service label) 7009 2250 0000 0617 9592		3. Service Type <input checked="" type="checkbox"/> Certified Mail <input type="checkbox"/> Registered <input type="checkbox"/> Insured Mail <input type="checkbox"/> Express Mail <input type="checkbox"/> Return Receipt for Merchandise <input type="checkbox"/> C.O.D. 4. Restricted Delivery? (Extra Fee) <input type="checkbox"/> Yes <input type="checkbox"/> No	
PS Form 3811, February 2004		102556-02-00-1540	

MEWBOURNE OIL COMPANY

500 W. TEXAS, SUITE 1020
MIDLAND, TEXAS 79701

(432) 682-3715
FAX (432) 685-4170

March 6, 2012

Mary Jo Dickerson
P. O. Box 642
Glenpool, Oklahoma 74033

Re: Layla "35" #2H Well
185' FNL & 2150' FWL (SL)
330' FSL & 21550' FWL (BHL)
Section 35, T23S, R28E
Eddy County, New Mexico


Dear Mrs. Dickerson:

Reference is made to my previous letter dated February 21, 2012 (see copy enclosed) whereby Mewbourne Oil Company as Operator proposed drilling the captioned well. To date, you have not responded to our well proposal regarding your decision to participate in the proposed well as an unleased mineral interest owner, or alternatively, our offer to lease your unleased mineral interest in the event you elect not to participate in the captioned proposed well. Accordingly, we will be filing an Application for Compulsory Pooling regarding your uncommitted interest whereby your interest will be force pooled at an Examiner's Hearing in Santa Fe, New Mexico at the offices of the New Mexico Oil Conservation Division. You will be notified of the hearing date which is scheduled for Thursday, April 12, 2012.

To avoid the necessity of our having to force pool your unleased mineral interest so we can drill the captioned proposed well in a timely manner, please respond to our well proposal or our offer to lease your interest on the terms offered.

Sincerely yours,

MEWBOURNE OIL COMPANY



Mason Wood
Landman

MEWBOURNE OIL COMPANY

500 W. TEXAS, SUITE 1020
MIDLAND, TEXAS 79701

Mason

**Mary Jo Dickerson
P. O. Box 642
Glenpool, Oklahoma 74033**

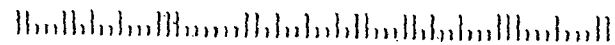


NIXIE 741 SE 1 00 03/10/12

RETURN TO SENDER
ATTEMPTED - NOT KNOWN
UNABLE TO FORWARD

BC: 79701427970 *2910-18058-08-40

7403332642
7970104279



MEWBOURNE OIL COMPANY

500 W. TEXAS, SUITE 1020
MIDLAND, TEXAS 79701

(432) 682-3715
FAX (432) 685-4170

April 16, 2012

Mary Jo Dickerson
P.O. Box 642
Glenpool, Oklahoma 77033

Re: Layla "35" MD Fee Com #1H Well
330' FSL & 360' FWL (SL)
330' FNL & 360' FWL (BHL)
Section 35, T23S, R28E
Eddy County, New Mexico

Dear Ms. Dickerson:

Mewbourne Oil Company ("Mewbourne") as Operator hereby proposes to drill the captioned well at the referenced surface location (SL) and drill same horizontally from a southerly direction to a northerly direction to a terminus point at the referenced bottom hole location (BHL). The proposed well will be drilled to a true vertical depth of approximately 6,246 feet beneath the surface and drilled horizontally to an approximate measured depth of 10,597 feet to evaluate the Brushy Canyon interval in the Delaware formation for oil production. The W/2W/2 of the captioned Section 35 will be dedicated to the well as the oil proration unit and project area which contains 160.00 acres, more or less.

Title examination indicates you may own a portion of a 12.6/350 mineral interest in a 350 acre tract of land in the S/2S/2NE/4 (Tract #8), SE/4, E/2SW/4, W/2NW/4SW/4, SE/4NW/4SW/4, S/2NE/4NW/4SW/4, E/2SW/4SW/4, SW/4SW/4 SW/4 and N/2NW/4SW/4SW/4 (Tract #9). For your information, I have included a copy of Page 1 of our Drilling Title Opinion dated May 16, 2011 which describes the above referenced Tract #8 and Tract #9, among other lands. I have also included a copy of Pages 11, 12, 13, 53, 54, 55, 56, 57, 58, 59 and 60 which describes the uncertainty and title confusion associated with Tracts #8 and #9 as to the 12.6/350 mineral interest referenced above.

As our title attorney nor I can determine your ownership, if any, in the referenced 350 acre tract of land, Mewbourne hereby offers to purchase a Quit Claim Assignment of your interest in the referenced 350 acre tract of land on the basis of \$100 cash. If you are agreeable to such offer, please acknowledge such acceptance by signing and returning this letter to me within thirty (30) days of receipt of same. Failure to respond will subject your interest to being force pooled at an Examiner's hearing in Santa Fe, New Mexico on June 7, 2012 in order to allow us to timely drill the proposed well.

Should you have any questions regarding the above, please call me at (432) 682-3715 or my email address is phaden@mewbourne.com.

Sincerely yours,

MEWBOURNE OIL COMPANY



D. Paul Haden
Senior Landman

DPH/gb

The undersigned elects to accept Mewbourne's offer as referenced above.

MARY JO DICKERSON

By: _____
Mary Jo Dickerson

Date signed: _____

[Redacted]

MEWBOURNE OIL COMPANY

500 W. TEXAS, SUITE 1020
MIDLAND, TEXAS 79701

(432) 682-3715
FAX (432) 685-4170

April 24, 2012

Mary Jo Dickerson
P.O. Box 642
Glenpool, Oklahoma 77033

Re: Layla "35" MD Fee Com #1H Well
W/2/W2 Section 35, T23S, R28E
Eddy County, New Mexico

Dear Ms. Dickerson:

In reference to my previous letter dated April 16, 2012 whereby Mewbourne Oil Company as Operator proposed drilling the captioned well, enclosed for your information and further handling is a copy of our Authorization For Expenditure (AFE) for the captioned well which is an estimated well cost. In the event you can prove your mineral ownership in the captioned land and you desire to participate in the proposed well as to your respective mineral ownership, please sign and return the AFE to me at your earliest convenience.

In the event you can not prove your ownership in the captioned Section 35, our offer to purchase whatever interest you own, if any, is available for your acceptance on the terms as previously offered.

Sincerely yours,

MEWBOURNE OIL COMPANY



D. Paul Haden
Senior Landman


DPH/tgm

MEWBOURNE OIL COMPANY

500 W. TEXAS, SUITE 1020
MIDLAND, TEXAS 79701

Paul

**Mary Jo Dickerson
P.O. Box 642
Glenpool, Oklahoma 77033**

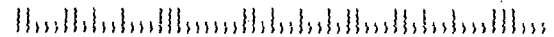


NIXIE 741 SE 1 00 04

RETURN TO SENDER
ATTEMPTED - NOT KNOWN
UNABLE TO FORWARD

BC: 79701427970 *2910-03807

7403330542
797014279



MEWBOURNE OIL COMPANY

500 W. TEXAS, SUITE 1020
MIDLAND, TEXAS 79701

(432) 682-3715
FAX (432) 685-4170

April 16, 2012

Thomas W. Gregory
305 S. Hemlock Ave.
Roswell, New Mexico 88203

Re: Layla "35" MD Fee Com #1H Well
330' FSL & 360' FWL (SL)
330' FNL & 360' FWL (BHL)
Section 35, T23S, R28E
Eddy County, New Mexico

Dear Mr. Gregory:

Mewbourne Oil Company ("Mewbourne") as Operator hereby proposes to drill the captioned well at the referenced surface location (SL) and drill same horizontally from a southerly direction to a northerly direction to a terminus point at the referenced bottom hole location (BHL). The proposed well will be drilled to a true vertical depth of approximately 6,246 feet beneath the surface and drilled horizontally to an approximate measured depth of 10,597 feet to evaluate the Brushy Canyon interval in the Delaware formation for oil production. The W/2W/2 of the captioned Section 35 will be dedicated to the well as the oil proration unit and project area which contains 160.00 acres, more or less.

Title examination indicates you may own a portion of a 12.6/350 mineral interest in a 350 acre tract of land in the S/2S/2NE/4 (Tract #8), SE/4, E/2SW/4, W/2NW/4SW/4, SE/4NW/4SW/4, S/2NE/4NW/4SW/4, E/2SW/4SW/4, SW/4SW/4 SW/4 and N/2NW/4SW/4SW/4 (Tract #9). For your information, I have included a copy of Page 1 of our Drilling Title Opinion dated May 16, 2011 which describes the above referenced Tract #8 and Tract #9, among other lands. I have also included a copy of Pages 11, 12, 13, 53, 54, 55, 56, 57, 58, 59 and 60 which describes the uncertainty and title confusion associated with Tracts #8 and #9 as to the 12.6/350 mineral interest referenced above.

As our title attorney nor I can determine your ownership, if any, in the referenced 350 acre tract of land, Mewbourne hereby offers to purchase a Quit Claim Assignment of your interest in the referenced 350 acre tract of land on the basis of \$100 cash. If you are agreeable to such offer, please acknowledge such acceptance by signing and returning this letter to me within thirty (30) days of receipt of same. Failure to respond will subject your interest to being force pooled at an Examiner's hearing in Santa Fe, New Mexico on June 7, 2012 in order to allow us to timely drill the proposed well.

Should you have any questions regarding the above, please call me at (432) 682-3715 or my email address is phaden@mewbourne.com.

Sincerely yours,

MEWBOURNE OIL COMPANY



D. Paul Haden
Senior Landman

DPH/gb

The undersigned elects to accept Mewbourne's offer as referenced above.

THOMAS W. GREGORY

By: _____
Thomas W. Gregory

Date signed: _____

[Redacted]

MEWBOURNE OIL COMPANY

500 W. TEXAS, SUITE 1020
MIDLAND, TEXAS 79701

(432) 682-3715
FAX (432) 685-4170

April 24, 2012

Thomas W. Gregory
305 S. Hemlock Ave.
Roswell, New Mexico 88203

Re: Layla "35" MD Fee Com #1H Well
W/2/W2 Section 35, T23S, R28E
Eddy County, New Mexico

Dear Mr. Gregory:

In reference to my previous letter dated April 16, 2012 whereby Mewbourne Oil Company as Operator proposed drilling the captioned well, enclosed for your information and further handling is a copy of our Authorization For Expenditure (AFE) for the captioned well which is an estimated well cost. In the event you can prove your mineral ownership in the captioned land and you desire to participate in the proposed well as to your respective mineral ownership, please sign and return the AFE to me at your earliest convenience.

In the event you can not prove your ownership in the captioned Section 35, our offer to purchase whatever interest you own, if any, is available for your acceptance on the terms as previously offered.

Sincerely yours,

MEWBOURNE OIL COMPANY



D. Paul Haden
Senior Landman

DPH/tgm

MEWBOURNE OIL COMPANY

500 W. TEXAS, SUITE 1020
MIDLAND, TEXAS 79701

(432) 682-3715
FAX (432) 685-4170

April 16, 2012

William I. Gregory
305 S. Hemlock Ave.
Roswell, New Mexico 88203

Re: Layla "35" MD Fee Com #1H Well
330' FSL & 360' FWL (SL)
330' FNL & 360' FWL (BHL)
Section 35, T23S, R28E
Eddy County, New Mexico

Dear Mr. Gregory:

Mewbourne Oil Company ("Mewbourne") as Operator hereby proposes to drill the captioned well at the referenced surface location (SL) and drill same horizontally from a southerly direction to a northerly direction to a terminus point at the referenced bottom hole location (BHL). The proposed well will be drilled to a true vertical depth of approximately 6,246 feet beneath the surface and drilled horizontally to an approximate measured depth of 10,597 feet to evaluate the Brushy Canyon interval in the Delaware formation for oil production. The W/2W/2 of the captioned Section 35 will be dedicated to the well as the oil proration unit and project area which contains 160.00 acres, more or less.

Title examination indicates you may own a portion of a 12.6/350 mineral interest in a 350 acre tract of land in the S/2S/2NE/4 (Tract #8), SE/4, E/2SW/4, W/2NW/4SW/4, SE/4NW/4SW/4, S/2NE/4NW/4SW/4, E/2SW/4SW/4, SW/4SW/4 SW/4 and N/2NW/4SW/4SW/4 (Tract #9). For your information, I have included a copy of Page 1 of our Drilling Title Opinion dated May 16, 2011 which describes the above referenced Tract #8 and Tract #9, among other lands. I have also included a copy of Pages 11, 12, 13, 53, 54, 55, 56, 57, 58, 59 and 60 which describes the uncertainty and title confusion associated with Tracts #8 and #9 as to the 12.6/350 mineral interest referenced above.

As our title attorney nor I can determine your ownership, if any, in the referenced 350 acre tract of land, Mewbourne hereby offers to purchase a Quit Claim Assignment of your interest in the referenced 350 acre tract of land on the basis of \$100 cash. If you are agreeable to such offer, please acknowledge such acceptance by signing and returning this letter to me within thirty (30) days of receipt of same. Failure to respond will subject your interest to being force pooled at an Examiner's hearing in Santa Fe, New Mexico on June 7, 2012 in order to allow us to timely drill the proposed well.

Should you have any questions regarding the above, please call me at (432) 682-3715 or my email address is phaden@mewbourne.com.

Sincerely yours,

MEWBOURNE OIL COMPANY



D. Paul Haden
Senior Landman

DPH/gb

The undersigned elects to accept Mewbourne's offer as referenced above.

WILLIAM I. GREGORY

By: _____
William I. Gregory

Date signed: _____

[Redacted]

MEWBOURNE OIL COMPANY

500 W. TEXAS, SUITE 1020
MIDLAND, TEXAS 79701

(432) 682-3715
FAX (432) 685-4170

April 24, 2012

William J. Gregory
305 S. Hemlock Ave.
Roswell, New Mexico 88203

Re: Layla "35" MD Fee Com #1H Well
W/2/W2 Section 35, T23S, R28E
Eddy County, New Mexico

Dear Mr. Gregory:

In reference to my previous letter dated April 16, 2012 whereby Mewbourne Oil Company as Operator proposed drilling the captioned well, enclosed for your information and further handling is a copy of our Authorization For Expenditure (AFE) for the captioned well which is an estimated well cost. In the event you can prove your mineral ownership in the captioned land and you desire to participate in the proposed well as to your respective mineral ownership, please sign and return the AFE to me at your earliest convenience.

In the event you can not prove your ownership in the captioned Section 35, our offer to purchase whatever interest you own, if any, is available for your acceptance on the terms as previously offered.

Sincerely yours,

MEWBOURNE OIL COMPANY



D. Paul Haden
Senior Landman

DPH/tgm

MEWBOURNE OIL COMPANY

500 W. TEXAS, SUITE 1020
MIDLAND, TEXAS 79701

(432) 682-3715
FAX (432) 685-4170

February 21, 2012

Via Certified Mail-Return Receipt No. 9691

Irma J. Gregory
305 S. Hemlock Ave.
Roswell, New Mexico 88203

Re: Layla "35" #2H Well
185' FNL & 2150' FWL (SL)
330' FSL & 2150' FWL (BHL)
Section 35, T23S, R28E
Eddy County, New Mexico

Ladies and Gentlemen:

Mewbourne Oil Company as Operator proposes to drill the captioned well at the referenced surface location (SL) and drill same horizontally from a northerly direction to a southerly direction to a terminus point at the referenced bottom hole location (BHL). The proposed well will be drilled to a true vertical depth of approximately 6,700 feet beneath the surface and drilled horizontally to an approximate measured depth of 11,200 feet to evaluate the Middle Avalon Shale interval in the Bone Spring formation for oil and gas production. The nonstandard oil proration unit for the proposed well will comprise the E/2W/2 of the captioned Section 35 containing 160 acres, more or less. Enclosed for your further handling regarding the above proposed well is our AFE dated December 5, 2011 which is an estimated well cost.

Regarding the above, you may own a portion of a 12.6/350 mineral interest in a 350 acre tract of land in the captioned Section 35. However our title attorney was unable to ascertain your exact mineral ownership in Tracts 8 and 9 in said 350 acre tract of land due to the confused chain of title associated with such interest. For your information I've enclosed the pertinent pages of our Drilling Opinion of Title dated May 16, 2011. In the event you elect to participate in the proposed well as to your unleased mineral interest, please furnish me proof of your ownership.

In the event you elect not to participate in the proposed well or you can not prove your ownership, Mewbourne offers to purchase an Oil and Gas Lease from you on the basis of \$100.00 for a three year paid up lease providing a 3/16th royalty interest. This would be in lieu of our having to force pool your interest since we can not determine what your mineral interest is.

Should you elect to lease your interest to us as referenced above, please sign and return this letter to me at your earliest convenience and I'll send you an Oil and Gas Lease to you for execution. Upon our receipt of the executed lease, I will forward you \$100 which represents the lease bonus payment. Should you have any questions regarding the above, please call me at (432) 682-3715 or my email address is mwood@mewbourne.com.

Sincerely yours,

MEWBOURNE OIL COMPANY



Mason Wood
Landman

MW/gb

The undersigned elects to grant Mewbourne Oil Company and Oil and Gas Lease as referenced above.

By: _____
Irma J. Gregory

Date signed: _____

Tax I.D.#: _____

SENDER: COMPLETE THIS SECTION

- Complete items 1, 2, and 3. Also complete item 4 if Restricted Delivery is desired.
- Print your name and address on the reverse so that we can return the card to you.
- Attach this card to the back of the mailpiece, or on the front if space permits.

1. Article Addressed to:

Irma J. Gregory
305 S. Hemlock Ave.
Roswell, New Mexico 88203

COMPLETE THIS SECTION ON DELIVERY

A. Signature

x Irma J. Gregory ☐ Agent
☐ Addressee

B. Received by (Printed Name)

C. Date of Delivery

D. Is delivery address different from item 1? ☐ YesIf YES, enter delivery address below: ☐ No

3. Service Type

☒ Certified Mail ☐ Express Mail
☐ Registered ☐ Return Receipt for Merchandise
☐ Insured Mail ☐ C.O.D.

4. Restricted Delivery? (Extra Fee)

☐ Yes

2. Article Number

(Transfer from service label)

7009 2250 0000 0617 9691

PS Form 3811, February 2004

Domestic Return Receipt

102595-02-M-154

MEWBOURNE OIL COMPANY

500 W. TEXAS, SUITE 1020
MIDLAND, TEXAS 79701

(432) 682-3715
FAX (432) 685-4170

March 6, 2012

Irma J. Gregory
305 S. Hemlock Ave.
Roswell, New Mexico 88203

Re: Layla "35" #2H Well
185' FNL & 2150' FWL (SL)
330' FSL & 21550' FWL (BHL)
Section 35, T23S, R28E
Eddy County, New Mexico

Dear Mrs. Gregory:

Reference is made to my previous letter dated February 21, 2012 (see copy enclosed) whereby Mewbourne Oil Company as Operator proposed drilling the captioned well. To date, you have not responded to our well proposal regarding your decision to participate in the proposed well as an unleased mineral interest owner, or alternatively, our offer to lease your unleased mineral interest in the event you elect not to participate in the captioned proposed well. Accordingly, we will be filing an Application for Compulsory Pooling regarding your uncommitted interest whereby your interest will be force pooled at an Examiner's Hearing in Santa Fe, New Mexico at the offices of the New Mexico Oil Conservation Division. You will be notified of the hearing date which is scheduled for Thursday, April 12, 2012.

To avoid the necessity of our having to force pool your unleased mineral interest so we can drill the captioned proposed well in a timely manner, please respond to our well proposal or our offer to lease your interest on the terms offered.

Sincerely yours,

MEWBOURNE OIL COMPANY



Mason Wood
Landman

MEWBOURNE OIL COMPANY

500 W. TEXAS, SUITE 1020
MIDLAND, TEXAS 79701

(432) 682-3715
FAX (432) 685-4170

April 16, 2012

Irma J. Gregory
305 S. Hemlock Ave.
Roswell, New Mexico 88203

Re: Layla "35" MD Fee Com #1H Well
330' FSL & 360' FWL (SL)
330' FNL & 360' FWL (BHL)
Section 35, T23S, R28E
Eddy County, New Mexico

Dear Ms. Gregory:

Mewbourne Oil Company ("Mewbourne") as Operator hereby proposes to drill the captioned well at the referenced surface location (SL) and drill same horizontally from a southerly direction to a northerly direction to a terminus point at the referenced bottom hole location (BHL). The proposed well will be drilled to a true vertical depth of approximately 6,246 feet beneath the surface and drilled horizontally to an approximate measured depth of 10,597 feet to evaluate the Brushy Canyon interval in the Delaware formation for oil production. The W/2W/2 of the captioned Section 35 will be dedicated to the well as the oil proration unit and project area which contains 160.00 acres, more or less.

Title examination indicates you may own a portion of a 12.6/350 mineral interest in a 350 acre tract of land in the S/2S/2NE/4 (Tract #8), SE/4, E/2SW/4, W/2NW/4SW/4, SE/4NW/4SW/4, S/2NE/4NW/4SW/4, E/2SW/4SW/4, SW/4SW/4 SW/4 and N/2NW/4SW/4SW/4 (Tract #9). For your information, I have included a copy of Page 1 of our Drilling Title Opinion dated May 16, 2011 which describes the above referenced Tract #8 and Tract #9, among other lands. I have also included a copy of Pages 11, 12, 13, 53, 54, 55, 56, 57, 58, 59 and 60 which describes the uncertainty and title confusion associated with Tracts #8 and #9 as to the 12.6/350 mineral interest referenced above.

As our title attorney nor I can determine your ownership, if any, in the referenced 350 acre tract of land, Mewbourne hereby offers to purchase a Quit Claim Assignment of your interest in the referenced 350 acre tract of land on the basis of \$100 cash. If you are agreeable to such offer, please acknowledge such acceptance by signing and returning this letter to me within thirty (30) days of receipt of same. Failure to respond will subject your interest to being force pooled at an Examiner's hearing in Santa Fe, New Mexico on June 7, 2012 in order to allow us to timely drill the proposed well.

Should you have any questions regarding the above, please call me at (432) 682-3715 or my email address is phaden@mewbourne.com.

Sincerely yours,

MEWBOURNE OIL COMPANY



D. Paul Haden
Senior Landman

DPH/gb

The undersigned elects to accept Mewbourne's offer as referenced above.

IRMA J. GREGORY

By: _____
Irma J. Gregory

Date signed: _____

[Redacted]

MEWBOURNE OIL COMPANY

500 W. TEXAS, SUITE 1020
MIDLAND, TEXAS 79701

(432) 682-3715
FAX (432) 685-4170

April 24, 2012

Irma J. Gregory
305 S. Hemlock Ave.
Roswell, New Mexico 88203

Re: Layla "35" MD-Fee Com #1H Well
W/2/W2 Section 35, T23S, R28E
Eddy County, New Mexico

Dear Ms. Gregory:

In reference to my previous letter dated April 16, 2012 whereby Mewbourne Oil Company as Operator proposed drilling the captioned well, enclosed for your information and further handling is a copy of our Authorization For Expenditure (AFE) for the captioned well which is an estimated well cost. In the event you can prove your mineral ownership in the captioned land and you desire to participate in the proposed well as to your respective mineral ownership, please sign and return the AFE to me at your earliest convenience.

In the event you can not prove your ownership in the captioned Section 35, our offer to purchase whatever interest you own, if any, is available for your acceptance on the terms as previously offered.

Sincerely yours,

MEWBOURNE OIL COMPANY



D. Paul Haden
Senior Landman

DPH/tgm

MEWBOURNE OIL COMPANY

500 W. TEXAS, SUITE 1020
MIDLAND, TEXAS 79701

(432) 682-3715
FAX (432) 685-4170

February 21, 2012

Via Certified Mail-Return Receipt No. 9707

Stanley J. Gregory
3510 Joshua St.
Carlsbad, New Mexico 88220

Re: Layla "35" #2H Well
185' FNL & 2150' FWL (SL)
330' FSL & 2150' FWL (BHL)
Section 35, T23S, R28E
Eddy County, New Mexico

Ladies and Gentlemen:

Mewbourne Oil Company as Operator proposes to drill the captioned well at the referenced surface location (SL) and drill same horizontally from a northerly direction to a southerly direction to a terminus point at the referenced bottom hole location (BHL). The proposed well will be drilled to a true vertical depth of approximately 6,700 feet beneath the surface and drilled horizontally to an approximate measured depth of 11,200 feet to evaluate the Middle Avalon Shale interval in the Bone Spring formation for oil and gas production. The nonstandard oil proration unit for the proposed well will comprise the E/2W/2 of the captioned Section 35 containing 160 acres, more or less. Enclosed for your further handling regarding the above proposed well is our AFE dated December 5, 2011 which is an estimated well cost.


Regarding the above, you may own a portion of a 12.6/350 mineral interest in a 350 acre tract of land in the captioned Section 35. However our title attorney was unable to ascertain your exact mineral ownership in Tracts 8 and 9 in said 350 acre tract of land due to the confused chain of title associated with such interest. For your information I've enclosed the pertinent pages of our Drilling Opinion of Title dated May 16, 2011. In the event you elect to participate in the proposed well as to your unleased mineral interest, please furnish me proof of your ownership.

In the event you elect not to participate in the proposed well or you can not prove your ownership, Mewbourne offers to purchase an Oil and Gas Lease from you on the basis of \$100.00 for a three year paid up lease providing a 3/16th royalty interest. This would be in lieu of our having to force pool your interest since we can not determine what your mineral interest is.

Should you elect to lease your interest to us as referenced above, please sign and return this letter to me at your earliest convenience and I'll send you an Oil and Gas Lease to you for execution. Upon our receipt of the executed lease, I will forward you \$100 which represents the lease bonus payment. Should you have any questions regarding the above, please call me at (432) 682-3715 or my email address is mwood@mewbourne.com.

Sincerely yours,

MEWBOURNE OIL COMPANY



Mason Wood
Landman

MW/gb

The undersigned elects to grant Mewbourne Oil Company and Oil and Gas Lease as referenced above.

By: _____
Stanley J. Gregory

Date signed: _____

Tax I.D.#: _____

MEWBOURNE OIL COMPANY

500 W. TEXAS, SUITE 1020
MIDLAND, TEXAS 79701

(432) 682-3715
FAX (432) 685-4170

April 16, 2012

Stanley J. Gregory
3510 Joshua St.
Carlsbad, New Mexico 88220

Re: Layla "35" MD Fee Com #1H Well
330' FSL & 360' FWL (SL)
330' FNL & 360' FWL (BHL)
Section 35, T23S, R28E
Eddy County, New Mexico

Dear Mr. Gregory:

Mewbourne Oil Company ("Mewbourne") as Operator hereby proposes to drill the captioned well at the referenced surface location (SL) and drill same horizontally from a southerly direction to a northerly direction to a terminus point at the referenced bottom hole location (BHL). The proposed well will be drilled to a true vertical depth of approximately 6,246 feet beneath the surface and drilled horizontally to an approximate measured depth of 10,597 feet to evaluate the Brushy Canyon interval in the Delaware formation for oil production. The W/2W/2 of the captioned Section 35 will be dedicated to the well as the oil proration unit and project area which contains 160.00 acres, more or less.

Title examination indicates you may own a portion of a 12.6/350 mineral interest in a 350 acre tract of land in the S/2S/2NE/4 (Tract #8), SE/4, E/2SW/4, W/2NW/4SW/4, SE/4NW/4SW/4, S/2NE/4NW/4SW/4, E/2SW/4SW/4, SW/4SW/4 SW/4 and N/2NW/4SW/4SW/4 (Tract #9). For your information, I have included a copy of Page 1 of our Drilling Title Opinion dated May 16, 2011 which describes the above referenced Tract #8 and Tract #9, among other lands. I have also included a copy of Pages 11, 12, 13, 53, 54, 55, 56, 57, 58, 59 and 60 which describes the uncertainty and title confusion associated with Tracts #8 and #9 as to the 12.6/350 mineral interest referenced above.

As our title attorney nor I can determine your ownership, if any, in the referenced 350 acre tract of land, Mewbourne hereby offers to purchase a Quit Claim Assignment of your interest in the referenced 350 acre tract of land on the basis of \$100 cash. If you are agreeable to such offer, please acknowledge such acceptance by signing and returning this letter to me within thirty (30) days of receipt of same. Failure to respond will subject your interest to being force pooled at an Examiner's hearing in Santa Fe, New Mexico on June 7, 2012 in order to allow us to timely drill the proposed well.

SENDER: COMPLETE THIS SECTION

- Complete items 1, 2, and 3. Also complete item 4 if Restricted Delivery is desired.
- Print your name and address on the reverse so that we can return the card to you.
- Attach this card to the back of the mailpiece, or on the front if space permits.

1. Article Addressed to:

Stanley J. Gregory
3510 Joshua St.
Carlsbad, New Mexico 88220

COMPLETE THIS SECTION ON DELIVERY

A. Signature

x *Stephanie Gregory*☐ Agent
☐ Addressee

B. Received by (Printed Name)

Stephanie Gregory

C. Date of Delivery

D. Is delivery address different from item 1? ☐ YesIf YES, enter delivery address below: ☐ No

3. Service Type

☒ Certified Mail☐ Express Mail☐ Registered☐ Return Receipt for Merchandise☐ Insured Mail☐ C.O.D.

4. Restricted Delivery? (Extra Fee)

☐ Yes

2. Article Number

(Transfer from service label)

7009 2250 0000 0617 9707

PS Form 3811, February 2004

Domestic Return Receipt

102595-02-M-154

Should you have any questions regarding the above, please call me at (432) 682-3715 or my email address is phaden@mewbourne.com.

Sincerely yours,

MEWBOURNE OIL COMPANY



D. Paul Haden
Senior Landman

DPH/gb

The undersigned elects to accept Mewbourne's offer as referenced above.

STANLEY J. GREGORY

By: _____
Stanley J. Gregory

Date signed: _____

[REDACTED]

MEWBOURNE OIL COMPANY

500 W. TEXAS, SUITE 1020
MIDLAND, TEXAS 79701

(432) 682-3715
FAX (432) 685-4170

April 24, 2012

Stanley J. Gregory
3510 Joshua St.
Carlsbad, New Mexico 88220

Re: Layla "35" MD Fee Com #1H Well
W/2/W2 Section 35, T23S, R28E
Eddy County, New Mexico

Dear Mr. Gregory:

In reference to my previous letter dated April 16, 2012 whereby Mewbourne Oil Company as Operator proposed drilling the captioned well, enclosed for your information and further handling is a copy of our Authorization For Expenditure (AFE) for the captioned well which is an estimated well cost. In the event you can prove your mineral ownership in the captioned land and you desire to participate in the proposed well as to your respective mineral ownership, please sign and return the AFE to me at your earliest convenience.

In the event you can not prove your ownership in the captioned Section 35, our offer to purchase whatever interest you own, if any, is available for your acceptance on the terms as previously offered.

Sincerely yours,

MEWBOURNE OIL COMPANY



D. Paul Haden
Senior Landman

DPH/tgm

MEWBOURNE OIL COMPANY

500 W. TEXAS, SUITE 1020
MIDLAND, TEXAS 79701

(432) 682-3715
FAX (432) 685-4170

February 21, 2012

Via Certified Mail-Return Receipt No. 9547

Bertha Lorene Osborn
c/o Pamela Rae Cummings, AIF & Agent
521 N. Ash
Carlsbad, New Mexico 88220

Re: Layla "35" #2H Well
185' FNL & 2150' FWL (SL)
330' FSL & 2150' FWL (BHL)
Section 35, T23S, R28E
Eddy County, New Mexico

Ladies and Gentlemen:

Mewbourne Oil Company as Operator proposes to drill the captioned well at the referenced surface location (SL) and drill same horizontally from a northerly direction to a southerly direction to a terminus point at the referenced bottom hole location (BHL). The proposed well will be drilled to a true vertical depth of approximately 6,700 feet beneath the surface and drilled horizontally to an approximate measured depth of 11,200 feet to evaluate the Middle Avalon Shale interval in the Bone Spring formation for oil and gas production. The nonstandard oil proration unit for the proposed well will comprise the E/2W/2 of the captioned Section 35 containing 160 acres, more or less. Enclosed for your further handling regarding the above proposed well is our AFE dated December 5, 2011 which is an estimated well cost.

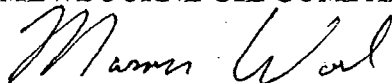
Regarding the above, you may own a portion of a 12.6/350 mineral interest in a 350 acre tract of land in the captioned Section 35. However our title attorney was unable to ascertain your exact mineral ownership in Tracts 8 and 9 in said 350 acre tract of land due to the confused chain of title associated with such interest. For your information I've enclosed the pertinent pages of our Drilling Opinion of Title dated May 16, 2011. In the event you elect to participate in the proposed well as to your unleased mineral interest, please furnish me proof of your ownership.

In the event you elect not to participate in the proposed well or you can not prove your ownership, Mewbourne offers to purchase an Oil and Gas Lease from you on the basis of \$100.00 for a three year paid up lease providing a 3/16th royalty interest. This would be in lieu of our having to force pool your interest since we can not determine what your mineral interest is.

Should you elect to lease your interest to us as referenced above, please sign and return this letter to me at your earliest convenience and I'll send you an Oil and Gas Lease to you for execution. Upon our receipt of the executed lease, I will forward you \$100 which represents the lease bonus payment. Should you have any questions regarding the above, please call me at (432) 682-3715 or my email address is mwood@mewbourne.com.

Sincerely yours,

MEWBOURNE OIL COMPANY



Mason Wood
Landman

MW/gb

The undersigned elects to grant Mewbourne Oil Company and Oil and Gas Lease as referenced above.

Bertha Lorene Osborn

By: _____
Pamela Rae Cummings
Agent and Attorney-in-Fact

Date signed: _____

Tax I.D.#: _____

SENDER: COMPLETE THIS SECTION

■ Complete items 1, 2, and 3. Also complete item 4 if Restricted Delivery is desired.
 ■ Print your name and address on the reverse so that we can return the card to you.
 ■ Attach this card to the back of the mailpiece, or on the front if space permits.

1. Article Addressed to:

Bertha Lorene Osborn
 c/o Pamela Rae Cummings
 521 N. N. Hwy 88220
 Carlsbad, New Mexico

2. Article Number
 (Transfer from service label)

3. Service Type
☒ Certified Mail
☐ Registered
☐ Insured Mail
☐ Express Mail
☐ Return Receipt for Merchandise
☐ C.O.D.
☐ Restricted Delivery? (Extra Fee) ☐ Yes

4. Signature ☒ Agent ☐ Addressee

5. Recalled by (Printed Name)

6. Date of Delivery

7. Is delivery address different from item 1? ☐ Yes ☐ No
 If YES, enter delivery address below:

COMPLETE THIS SECTION ON DELIVERY

8. Signature ☐ Agent ☐ Addressee

9. Recalled by (Printed Name)

10. Date of Delivery

11. Is delivery address different from item 1? ☐ Yes ☐ No
 If YES, enter delivery address below:

12. Article Number
 (Transfer from service label)

13. Service Type
☐ Certified Mail
☐ Registered
☐ Insured Mail
☐ Express Mail
☐ Return Receipt for Merchandise
☐ C.O.D.
☐ Restricted Delivery? (Extra Fee) ☐ Yes

14. Signature ☐ Agent ☐ Addressee

15. Recalled by (Printed Name)

16. Date of Delivery

17. Is delivery address different from item 1? ☐ Yes ☐ No
 If YES, enter delivery address below:

FROM

MEWBOURNE OIL COMPANY
 500 WEST TEXAS, SUITE 1020
 MIDLAND, TEXAS 79701

SHIP TO

Bertha Lorene Osborn
 c/o Pamela Rae Cummings
 521 N. N. Hwy 88220
 Carlsbad, New Mexico

RETURN POSTAGE GUARANTEED

4N 2-22-12

ind 2-27
 R13-7



First Class Mail

MEWBOURNE OIL COMPANY

500 W. TEXAS, SUITE 1020
MIDLAND, TEXAS 79701

(432) 682-3715
FAX (432) 685-4170

March 6, 2012

Bertha Lorene Osborn
c/o Pamela Rae Cummings, AIF & Agent
521 N. Ash
Carlsbad, New Mexico 88220

Re: Layla "35" #2H Well
185' FNL & 2150' FWL (SL)
330' FSL & 21550' FWL (BHL)
Section 35, T23S, R28E
Eddy County, New Mexico

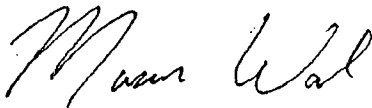
Dear Mrs. Osborn:

Reference is made to my previous letter dated February 21, 2012 (see copy enclosed) whereby Mewbourne Oil Company as Operator proposed drilling the captioned well. To date, you have not responded to our well proposal regarding your decision to participate in the proposed well as an unleased mineral interest owner, or alternatively, our offer to lease your unleased mineral interest in the event you elect not to participate in the captioned proposed well. Accordingly, we will be filing an Application for Compulsory Pooling regarding your uncommitted interest whereby your interest will be force pooled at an Examiner's Hearing in Santa Fe, New Mexico at the offices of the New Mexico Oil Conservation Division. You will be notified of the hearing date which is scheduled for Thursday, April 12, 2012.

To avoid the necessity of our having to force pool your unleased mineral interest so we can drill the captioned proposed well in a timely manner, please respond to our well proposal or our offer to lease your interest on the terms offered.

Sincerely yours,

MEWBOURNE OIL COMPANY



Mason Wood
Landman

MEWBOURNE OIL COMPANY

500 W. TEXAS, SUITE 1020
MIDLAND, TEXAS 79701

(432) 682-3715
FAX (432) 685-4170

April 16, 2012

Bertha Lorene Osborn
c/o Pamela Rae Cummings
521 N. Ash
Carlsbad, New Mexico 88220

Re: Layla "35" MD Fee Com #1H Well
330' FSL & 360' FWL (SL)
330' FNL & 360' FWL (BHL)
Section 35, T23S, R28E
Eddy County, New Mexico

Dear Ms. Osborn:

Mewbourne Oil Company ("Mewbourne") as Operator hereby proposes to drill the captioned well at the referenced surface location (SL) and drill same horizontally from a southerly direction to a northerly direction to a terminus point at the referenced bottom hole location (BHL). The proposed well will be drilled to a true vertical depth of approximately 6,246 feet beneath the surface and drilled horizontally to an approximate measured depth of 10,597 feet to evaluate the Brushy Canyon interval in the Delaware formation for oil production. The W/2W/2 of the captioned Section 35 will be dedicated to the well as the oil proration unit and project area which contains 160.00 acres, more or less.

Title examination indicates you may own a portion of a 12.6/350 mineral interest in a 350 acre tract of land in the S/2S/2NE/4 (Tract #8), SE/4, E/2SW/4, W/2NW/4SW/4, SE/4NW/4SW/4, S/2NE/4NW/4SW/4, E/2SW/4SW/4, SW/4SW/4 SW/4 and N/2NW/4SW/4SW/4 (Tract #9). For your information, I have included a copy of Page 1 of our Drilling Title Opinion dated May 16, 2011 which describes the above referenced Tract #8 and Tract #9, among other lands. I have also included a copy of Pages 11, 12, 13, 53, 54, 55, 56, 57, 58, 59 and 60 which describes the uncertainty and title confusion associated with Tracts #8 and #9 as to the 12.6/350 mineral interest referenced above.

As our title attorney nor I can determine your ownership, if any, in the referenced 350 acre tract of land, Mewbourne hereby offers to purchase a Quit Claim Assignment of your interest in the referenced 350 acre tract of land on the basis of \$100 cash. If you are agreeable to such offer, please acknowledge such acceptance by signing and returning this letter to me within thirty (30) days of receipt of same. Failure to respond will subject your interest to being force pooled at an Examiner's hearing in Santa Fe, New Mexico on June 7, 2012 in order to allow us to timely drill the proposed well.

Bertha Lorene Osborn
Layla "35" MD Fee Com #1H Well
April 16, 2012
Page 2 of 2

Should you have any questions regarding the above, please call me at (432) 682-3715 or my email address is phaden@mewbourne.com.

Sincerely yours,

MEWBOURNE OIL COMPANY



D. Paul Haden
Senior Landman

DPH/gb

The undersigned elects to accept Mewbourne's offer as referenced above.


BERTHA LORENE OSBORN

By: _____
Pamela Rae Cummings
Attorney-in-Fact and Agent

Date signed: _____

_____: _____

Not at this
Address



MIDLAND TX 797
TUE 17 APR 2012 PM

Paul

FROM

MEWBOURNE OIL COMPANY
500 WEST TEXAS, SUITE 1020
MIDLAND, TEXAS 79701

SHIP TO

Bertha Lorené Osborn
c/o Pamela Rae Cummings
521 N. Ash
Carlsbad, New Mexico 88220

RETURN POSTAGE GUARANTEED

REASON CHECKED

☐ Unclaimed
☒ Attempted - Not Known
☐ Insufficient Address
☐ No Such Street
☐ No Such Office In State
☐ No Such Number
☐ Do Not Remail This Envelope