


State of New Mexico



Commissioner of Public Lands

January 2, 1979

ALEX J. ARMIJO
COMMISSIONER

P. O. BOX 1148
SANTA FE, NEW MEXICO

Bass Enterprises Production Co.
Fort Worth National Bank Building
Fort Worth, Texas 76102

Ms. 366

Re: 1979 PLAN OF DEVELOPMENT
Poker Lake Unit
Eddy County, New Mexico

ATTENTION: Mr. Jens Hansen

Gentlemen:

The Commissioner of Public Lands has this date approved your 1979 Plan of Development for the Poker Lake Unit, Eddy County, New Mexico. Such plan calls for the drilling of two Delaware wells. Our approval is subject to like approval by the United States Geological Survey and the New Mexico Oil Conservation Division.

Enclosed is one approved copy for your files.

Please remit a Three (3) Dollar filing fee.

Very truly yours,

ALEX J. ARMIJO
COMMISSIONER OF PUBLIC LANDS

BY:
RAY D. GRAHAM, Director
Oil and Gas Division

AJA/RDG/s
encls.
cc:

OCD-Santa Fe, New Mexico ✓
USGS-Roswell, New Mexico
USGS-Albuquerque, New Mexico



United States Department of the Interior

GEOLOGICAL SURVEY

JAN -8 1979

P. O. Box 26124
Albuquerque, New Mexico 87125

JAN 05 1979

Bass Enterprises Production Company
Attention: Mr. Jens Hansen
Fort Worth National Bank Building
Fort Worth, Texas 76102

no 366

Gentlemen:

One approved copy of your 1979 plan of development for the Poker Lake unit area, Eddy County, New Mexico, is enclosed. [Such plan, proposing to drill wells No. 47 and 48 to test the Delaware formation was approved on this date subject to approval of the Notices to Drill by the District Engineer and like approval by the appropriate officials of the State of New Mexico.

Sincerely yours,

(ORIG. SGD.) JACK WILLOCK

ACTING
Oil and Gas Supervisor, SRMA

Enclosure

cc:
Com. Pub. Lands, Santa Fe (ltr. only)
NMOCD, Santa Fe (ltr. only)
Artesia (w/cy plan)

This Copy for

BASS ENTERPRISES PRODUCTION CO.
FORT WORTH NATIONAL BANK BUILDING
FORT WORTH, TEXAS 76102

February 5, 1979

FEB 12 1979

Oil Conservation Division
Energy and Minerals Department
P.O. Box 2088
State Land Office Building
Santa Fe, New Mexico 87501

Re: James Ranch Unit
Poker Lake Unit
Big Eddy Unit

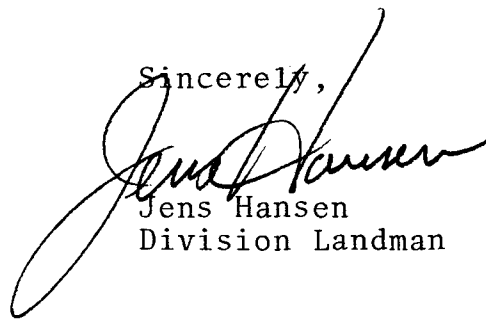
Gentlemen:

In December 1978, we prepared and sent you our Plan of Development for the James Ranch, Poker Lake, and Big Eddy Units. To date we have received your approval for the Big Eddy and James Ranch.

If you need additional information or additional time for the Poker Lake Unit, please advise as we are anxious to receive approval so that we may start our 1979 drilling activity.

W. 366

Sincerely,




Jens Hansen
Division Landman

JH:las

Sent copy
2-13-79
JH

BASS ENTERPRISES PRODUCTION CO.
FORT WORTH NATIONAL BANK BUILDING
FORT WORTH, TEXAS 76102

July 23, 1979



366

Approved
Aug 20,
1979
EJP

United States Geological Survey
Post Office Box 26124
Albuquerque, New Mexico 87125

Commissioner of Public Lands
Post Office Box 1148
Santa Fe, New Mexico 87501

Oil Conservation Commission
Post Office Box 2088
Santa Fe, New Mexico 87501

← THIS COPY FOR

Re: Amended 1979 Plan of Development
Poker Lake Unit
Eddy County, New Mexico

Gentlemen:

In accordance with Section 10 of the Poker Lake Unit Agreement dated March 18, 1952 which provides for the modification or supplementing of the Poker Lake Unit Plan of Development, we hereby submit the following modifications to our 1979 Plan of Development for your review and approval.

Modified Well Locations

Poker Lake Unit Well # 47 - 1980' FSL and 990' FEL, Section 3, Township 25 South, Range 30 East, Eddy County, New Mexico - Delaware test

Poker Lake Unit Well # 48 - 1980' FNL and 1980' FEL, Section 15, Township 24 South, Range 30 East, Eddy County, New Mexico - Delaware test

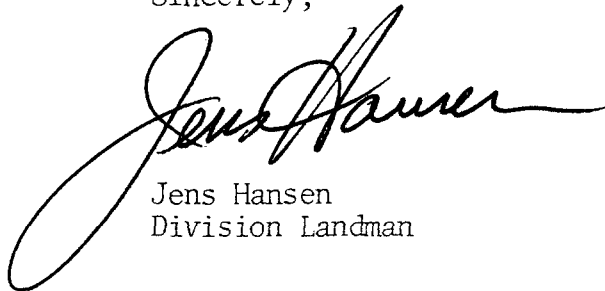
In our original Plan of Development for 1979, we proposed the drilling of the Poker Lake Unit Well # 47 to be located in the SE/4 of Section 3, Township 25 South, Range 30 East, which was to be drilled to the Delaware formation and the Poker Lake Unit Well # 48 to be located in the SE/4 of Section 10, Township 24 South, Range 30 East which also was to be drilled to the Delaware formation. Therefore, the only modification to the 1979 Plan of Development is the relocation of the Poker Lake Unit Well # 47 and # 48 from their originally proposed location.

Page 2
July 23, 1979

In the event further modifications to the 1979 Plan of Development become necessary additional amendments will be submitted for approval.

If this amended Plan of Development meets with your approval, please indicate by signing in the appropriate space provided below and return one copy to us for our records. Your immediate attention will be greatly appreciated.

Sincerely,

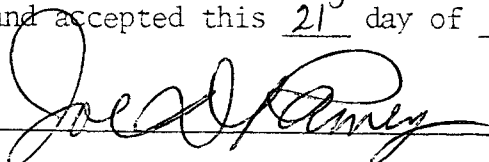
A large, stylized handwritten signature in cursive script, appearing to read "Jens Hansen".

Jens Hansen
Division Landman

JH/ma

Agreed to and accepted this 21st day of August 1979

Signed: _____

A handwritten signature in cursive script, appearing to read "Joe Ramsey".

Joe Ramsey

OIL CONSERVATION DIVISION
P. O. BOX 2088
SANTA FE, NEW MEXICO 87501

August 21, 1979

Bass Enterprises Production Co.
Fort Worth National Bank Building
Fort Worth, Texas 76102

Attention: Jens Hansen

Re: Case No. 366
Poker Lake Unit
Amended 1979 Plan
of Development

Gentlemen:

We hereby approve the 1979 Amended Plan of Development for the Poker Lake Unit, Eddy County, New Mexico, subject to like approval by the United States Geological Survey and the Commissioner of Public Lands.

Two approved copies of the Amended Plan of Development are returned herewith.

Yours very truly,

JOE D. RAMEY
Director

JDR/EP/fd
enc.


cc: U.S.G.S. - Roswell
Commissioner of Public Lands

C
O
P
Y

State of New Mexico



ALEX J. ARMIJO
COMMISSIONER



Commissioner of Public Lands

August 1, 1979

P. O. BOX 1148
SANTA FE, NEW MEXICO 87501

366

Bass Enterprises Production Company
Fort Worth National Bank Building
Fort Worth, Texas 76102

Re: Amended 1979 Plan of Development
Poker Lake Unit
Eddy County, New Mexico

ATTENTION: Mr. Jens Hansen

Gentlemen:

The Commissioner of Public Lands has this date approved your Amended 1979 Plan of Development for the Poker Lake Unit, Eddy County, New Mexico. Such plan gives the relocation of the Poker Lake Unit Well # 47 and # 48 from their originally proposed location. Our approval is subject to like approval by the United States Geological Survey and the New Mexico Oil Conservation Division.

Enclosed is one approved copy for your files.

Please remit a Three (\$3.00) Dollar filing fee.

Very truly yours,

ALEX J. ARMIJO
COMMISSIONER OF PUBLIC LANDS

BY:
RAY D. GRAHAM, Director
Oil and Gas Division

AJA/RDG/s
encl.
cc:

USGS-Roswell, New Mexico
USGS-Albuquerque, New Mexico
OCD-Santa Fe, New Mexico ✓

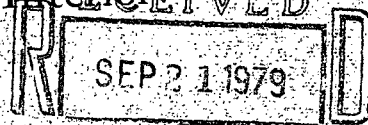


United States Department of the Interior

GEOLOGICAL SURVEY

P. O. Box 26124

Albuquerque, New Mexico 87125



OIL CONSERVATION DIVISION

SANTA FE

SEP 19 1979

366

Bass Enterprises Production Co.
Attention: Mr. Jens Hansen
Fort Worth National Bank Building
Fort Worth, Texas 76102

Gentlemen:

On this date, your 1979 amended plan of development and operation for the Poker Lake unit area, Eddy County, New Mexico, wherein you propose to modify the well locations proposed in your original plan of development, was approved. Such approval is subject to like approval by the appropriate State officials.

One approved copy is enclosed.

Sincerely yours,

(ORIG. SGD.) GENE F. DANIEL

Gene F. Daniel
Acting Oil and Gas Supervisor, SRMA

Enclosure

cc:

NMOCD, Santa Fe

Comm. Public Lands, Santa Fe

BASS ENTERPRISES PRODUCTION CO.
FORT WORTH NATIONAL BANK BUILDING
FORT WORTH, TEXAS 76102

December 19, 1979

United States Geological Survey
Drawer 1857
Roswell, New Mexico 88201

Commissioner of Public Lands
P. O. Box 1148
Santa Fe, New Mexico 87501

Oil Conservation Division
P. O. Box 2088
Santa Fe, New Mexico 87501

366
OK for approval
1/4/80
E/R

Re: 1980 Plan of Development
Poker Lake Unit
Eddy County, New Mexico

Gentlemen:

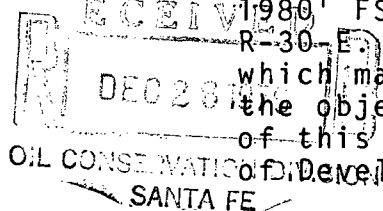
In accordance with Section 10 of the Poker Lake Unit Agreement, Perry R. Bass, as Operator, hereby submits for your approval a Plan of Development for 1980.

History of Past Development

We refer to our previous Plan of Development for a detailed description of this Unit.

1979 Activity

Poker Lake #47 - This well is currently drilling at a location of 1980' FSL and 990' FEL in Section 3, T-25-S, R-30-E. Notwithstanding any drilling problems which may arise, this well should be drilled to the objective depth before year's end. Results of this well will be included in the 1981 Plan of Development.



Poker Lake #48 - A location has been prepared and rigging up will begin on or before December 31, 1979, for the drilling of this test at a location of 1980' FNL and 1980' FEL in Section 15, T-24-S, R-30-E to test the Delaware Formation. Results from the drilling of this well will be included in the 1981 Plan of Development.

Future Development

Poker Lake #49 - Section 17, T-24-S, R-30-E - 15,000' Morrow test.

Poker Lake #50 - Section 4, T-25-S, R-31-E - 15,500' Morrow test.

Additional Development

This Plan of Development shall constitute the drilling obligations of the Unit Operator under the terms of the Poker Lake Unit Agreement for period ending December 31, 1980. However, due to problems in obtaining drilling rigs, drilling problems, etc. which may be encountered, the actual drilling of one or more of these wells may encroach into the year 1981.

Offset Obligations

Appropriate and adequate measures will be taken to prevent drainage of unitized substances from lands subject to the Poker Lake Unit Agreement or pursuant to applicable regulations, fair and reasonable compensatory royalty will be paid as provided by the Unit Agreement.

Modifications

It is understood that this Plan of Development may be modified from time to time to meet changing conditions.

Effective Date

This Plan of Development shall be effective January 1, 1980.

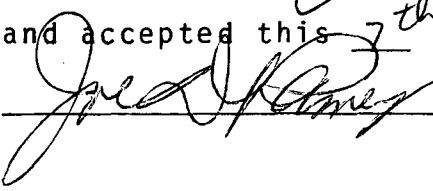
If this Plan of Development meets with your approval, please indicate by signing in the appropriate space provided below and return one copy to us for our records.

Sincerely,


Jens Hansen
Division Landman

JH:vm

Agreed to and accepted this 7th day of January, 1979⁸⁰.

Signed by: 

State of New Mexico



ALEX J. ARMIJO
COMMISSIONER



Commissioner of Public Lands
December 28, 1979

P. O. BOX 1148
SANTA FE, NEW MEXICO 87501

Bass Enterprises Production Co.
Fort Worth National Bank Building
Fort Worth, Texas 76102

366

Re: 1980 Plan of Development
Poker Lake Unit
Eddy County, New Mexico

ATTENTION: Mr. Jens Hansen

Gentlemen:

The Commissioner of Public Lands has this date approved your 1980 Plan of Development for the Poker Lake Unit, Eddy County, New Mexico. Such plan provides for the drilling of wells No.49 and 50. Our approval is subject to like approval by the United States Geological Survey and the New Mexico Oil Conservation Commission.

Enclosed is one approved copy for your files.

Please remit a Three (\$3.00) Dollar filing fee.

Very truly yours,

ALEX J. ARMIJO
COMMISSIONER OF PUBLIC LANDS

BY:
RAY D. GRAHAM, Director
Oil and Gas Division
AC 505-827-2748

AJA/RDG/s
encls.
cc:

OCD-Santa Fe, New Mexico ✓
USGS-Roswell, New Mexico
USGS-Albuquerque, New Mexico