

OIL CONSERVATION COMMISSION

P. O. BOX 2088

SANTA FE, NEW MEXICO 87501

366

January 6, 1976

Perry R. Bass
Fort Worth National Bank Building
Fort Worth, Texas 76102

Re: Amended 1975 Plan of Development,
Poker Lake Unit, Eddy County,
New Mexico.

Gentlemen:

This is to advise that the New Mexico Oil Conservation Commission has this date approved the amended Plan of Development for the calendar year 1975 for the Poker Lake Unit, Eddy County, New Mexico, subject to like approval by the United States Geological Survey and the Commissioner of Public Lands of the State of New Mexico.

One approved copy of the plan is returned herewith.

Very truly yours,

JOE D. RAMEY
Secretary-Director

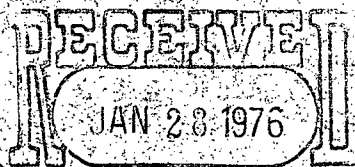
JDR/JEK/og

cc: United States Geological Survey
Box 1857
Roswell, New Mexico

Commissioner of Public Lands
Santa Fe, New Mexico

C
O
P
Y

366



P. O. Drawer 1857
Roswell, New Mexico 88201
NEW MEXICO CONSERVATION COMM.
Santa Fe

January 26, 1976

Perry R. Bass
Attention: Mr. W. Arthur Hamilton
Fort Worth National Bank Building
Fort Worth, Texas 76102

Gentlemen:

One approved copy of your 1976 plan of development for the Poker Lake unit area, Eddy County, New Mexico, is enclosed. Such plan, proposing completion of unit wells No. 43 and No. 44, the drilling of an additional well to be determined by the completion of well No. 44 and the running of 10 to 15 miles of additional seismic surveys to determine a possible drilling location in the Southern portion of the unit area was approved on this date subject to like approval by the appropriate officials of the State of New Mexico.

Sincerely yours,

[ORIG. SGD.] CARL C. TRAYWICK

CARL C. TRAYWICK
Acting Area Oil and Gas Supervisor

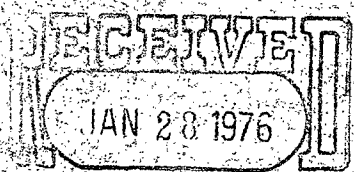
Enclosure

cc:

Artesia (w/cy plan)
NMOCC, Santa Fe (ltr only) ← This Copy for
Com. Pub. Lands, Santa Fe (ltr only)

JAG111ham:dlk

360



P. O. Drawer 1857
Roswell, New Mexico 88201

CONSERVATION COMM.
Santa Fe

January 26, 1976

Perry R. Bass
Attention: Mr. W. Arthur Hamilton
Fort Worth National Bank Building
Fort Worth, Texas 76102

Gentlemen:

The 1975 amended plan of development submitted for the Poker Lake unit area, Eddy County, New Mexico, was approved on this date subject to like approval by the appropriate State officials.

Such plan proposes running production casing in unit well No. 44 and the commencement of unit well No. 43 in the SW $\frac{1}{4}$ of sec. 21, T. 24S., R. 31E.

One approved copy is enclosed.

Sincerely yours,

[ORIG. SGD.] CARL C. TRAYWICK

CARL C. TRAYWICK
Acting Area Oil and Gas Supervisor

Enclosure

cc:
Artesia (w/cy plan)
NMOCC, Santa Fe (1tr only) ← This Copy for
Com. Pub. Lands, Santa Fe (1tr only)

OIL CONSERVATION COMMISSION

P. O. BOX 2088

SANTA FE, NEW MEXICO 87501

366

December 21, 1976

Perry R. Bass
P. O. Box 171
Midland, Texas 79701

Attention: Mr. Robert B. Coleman

Re: 1977 Plan of Development,
Poker Lake Unit, Eddy County,
New Mexico.

Dear Mr. Bass:

This is to advise that the New Mexico Oil Conservation Commission has this date approved the Plan of Development for the calendar year 1977 for the Poker Lake Unit, Eddy County, New Mexico, subject to like approval by the United States Geological Survey and the Commissioner of Public Lands of the State of New Mexico.

Two approved copies of the plan are returned herewith.

Very truly yours,

JOE D. RAMEY
Secretary-Director


JDR/JER/og

cc: Commissioner of Public Lands
Santa Fe, New Mexico

United States Geological Survey
Roswell, New Mexico

C
O
P
Y

PERRY R. BASS
DIVISION LAND & GEOLOGICAL OFFICE
POST OFFICE BOX 171
MIDLAND, TEXAS 79701



December 13, 1976

United States Geological Survey
Drawer 1857
Roswell, New Mexico 88201

Commissioner of Public Lands
P.O. Box 1148
Santa Fe, New Mexico 87501

Oil Conservation Commission✓
P.O. Box 2088
Santa Fe, New Mexico 87501

Re: Plan of Development
Poker Lake Unit
Area 14-08-001-003
Eddy County, New Mexico

Gentlemen:

In compliance with Section 10 of the Poker Lake Unit Agreement, dated July 16, 1952, Perry R. Bass, as Unit Operator, hereby submits for your approval a Plan of Development for 1977.

History of Development

The past development of this Unit has consisted of 43 wells drilled to test unitized substances within the boundaries of the Unit.

Poker Lake Unit #42 was connected to Natural Gas Pipeline of America with deliveries commencing August 19, 1976.


Poker Lake Unit #43, located 660' FS&WL of Section 21, T-24-S, R-31-E, was plugged and abandoned on January 4, 1976 as a dry hole.

Poker Lake Unit #44, located 1980' FNL and 2180' FEL of Section 10, T-25-S, R-30-E, was spudded on January 5, 1976, with production casing run to T.D. The well is presently temporarily abandoned after extensive testing.

Future Development

Approximately 20 miles of detail seismic has been conducted this year within the boundaries of the Poker Lake Unit. We are presently reviewing this seismic in hopes of selecting a location for the drilling of a well to test unitized substances. We also plan to drill a well to test unitized substances to be located 660' FN&EL of Section 31, T-24-S, R-31-E.

United States Geological Survey
Commissioner of Public Lands
Oil Conservation Commission
Page Two
December 13, 1976



Additional Development

This Plan of Development shall constitute the drilling obligations of the Unit Operator under the terms of the Poker Lake Unit Agreement ending December 31, 1977. Before this Plan expires, a subsequent Plan of Development will be forwarded for your approval.

Modification

It is understood that this Plan of Development shall be effective as of January 1, 1977. If this Plan meets with your approval, please indicate in the appropriate space and return one copy for our file.

Sincerely,

PERRY R. BASS, Unit Operator

By Robert B. Coleman
Robert B. Coleman

RBC:kjb

APPROVED: _____ Date _____
Supervisor, United States Geological
Survey

APPROVED: _____ Date _____
Commissioner of Public Lands

APPROVED: John H. [Signature] Date Dec 21, 1976
Oil Conservation Commission