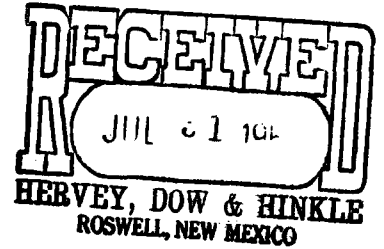




UNITED STATES
DEPARTMENT OF THE INTERIOR
GEOLOGICAL SURVEY
WASHINGTON 25, D. C.

IN REPLY REFER TO:



JUL 16 1952

Richardson and Bass
Fort Worth National Bank Bldg.
Fort Worth, Texas

Gentlemen:


On July 16, 1952, Acting Director of the Geological Survey, Julian D. Sears, approved the Poker Lake unit agreement, Eddy and Lea Counties, New Mexico, filed by your company as unit operator. This agreement has been designated No. 14-08-001-303, and is effective as of the date of approval.

Enclosed are eight copies of the approved unit agreement for your records. It is requested that you furnish the State of New Mexico or any other principal with whatever evidence of this approval is deemed appropriate.

Very truly yours,

R. D. Spratt
For the Director

Enclosures 8




CERTIFICATE OF APPROVAL
BY COMMISSIONER OF PUBLIC LANDS, STATE OF NEW MEXICO,
OF UNIT AGREEMENT FOR DEVELOPMENT AND OPERATION OF
POKER LAKE UNIT AREA, EDDY COUNTY, NEW MEXICO

There having been presented to the undersigned Commissioner of Public Lands of the State of New Mexico for examination, an agreement for the development and operation of the Poker Lake Unit Area, Eddy County, New Mexico, dated the 18th day of March, 1952, in which Richardson & Bass, a Co-partnership, is designated as Operator, and which has been executed by various parties owning and holding oil and gas leases embracing lands within the Unit Area and upon examination of said Agreement, the Commissioner finds:

- (a) That such Agreement will tend to promote the conservation of oil and gas and the better utilization of reservoir energy in said field;
- (b) That under the operations proposed, the State will receive its fair share of the recoverable oil or gas in place under its land in the area affected;
- (c) That the agreement is in other respects for the best interest of the State;
- (d) That the Agreement provides for the unit operation of the field, for the allocation of production, and the sharing of proceeds from a part of the area covered by the agreement on an acreage basis as specified in the agreement.

NOW, THEREFORE, by virtue of the authority conferred upon me by the Laws of the State of New Mexico, I, the undersigned Commissioner of Public Lands of the State of New Mexico, for the purpose of more properly conserving the oil and gas resources of the State, do hereby consent to and approve the above referred to Poker Lake Unit Agreement as to the lands of the State of New Mexico committed thereto, and all oil and gas leases embracing lands of the State of New Mexico committed to said Agreement shall be and the same are hereby amended so that the provisions thereof will conform to the provisions of said Unit Agreement and so that the length of the secondary term of each such lease as to the lands within the unit area will be extended, in so far as necessary, to coincide with the term of said Unit Agreement, and in the event the term of said Unit Agreement shall be extended as provided therein such extension shall also be effective to extend the term of each oil and gas lease embracing lands of the State of New Mexico committed to said Unit Agreement which would otherwise expire, so as to coincide with the extended term of such Unit Agreement.

IN WITNESS WHEREOF, this certificate of approval is executed as of this the 20th day of June, 1952.



Commissioner of Public Lands of the
State of New Mexico

CERTIFICATION - DETERMINATION

Pursuant to the authority vested in the Secretary of Interior, under the act approved February 25, 1920, 41 Stat. 437; 30 U. S. C. secs. 181, et seq., as amended by the act of August 8, 1946, 60 Stat. 950, and delegated to the Director of the Geological Survey pursuant to Departmental Order No. 2365 of October 8, 1947, 43 C. F. R. sec. 4.611, 12 F. R. 6784, I do hereby:

A. Approve the attached agreement for the development and operation of the POKER LAKE Unit Area, State of NEW MEXICO.

B. Certify and determine that the unit plan of development and operation contemplated in the attached agreement is necessary and advisable in the public interest for the purpose of more properly conserving the natural resources.

C. Certify and determine that the drilling, producing, rental, minimum royalty, and royalty requirements of all Federal leases committed to said agreement are hereby established, altered, changed, or revoked to conform with the terms and conditions of this agreement.

Dated JUL 16 1952



Julian D. Sears
Acting Director, United States Geological Survey

EXHIBIT "B"
POKER LAKE UNIT AREA, EDDY COUNTY, NEW MEXICO
TWPS. 23, 24, 25 and 26 S., RGS. 29, 30 and 31 E., N.M.P.M.

SCHEDULE SHOWING THE PERCENTAGE AND KIND OF OWNERSHIP OF OIL AND GAS INTERESTS IN ALL LANDS IN THE UNIT AREA

Tract No.	Description of Land	No. of Acres	Application or Serial No. & Effective Date	Basic		Lessee of Record	Overriding Royalty & Percentage		Working Interest
				Royalty & Percentage					
FEDERAL LAND									
1 (a)	<u>T-25-S, R-31-E</u> Sec. 15: $\frac{1}{2}$ NW $\frac{1}{4}$, NW $\frac{1}{2}$ SW $\frac{1}{4}$	120	NM 0503 2-1-50	USA	All	R. L. Harrison Edwin W. Pauley	Frieda C. Hefflin B. E. Spencer R. L. Harrison Edwin W. Pauley	1% 1% 1% 1%	S. W. Richardson & Perry R. Bass
(b)	<u>T-25-S, R-31-E</u> Sec. 15: SW $\frac{1}{4}$ SW $\frac{1}{4}$	40	NM 0503 2-1-50	USA	All	R. L. Harrison Edwin W. Pauley	Frieda C. Hefflin B. E. Spencer	1% 1%	R. L. Harrison & Edwin W. Pauley
2 (a)	<u>T-24-S, R-31-E</u> Sec. 21: NE $\frac{1}{4}$, SW $\frac{1}{4}$ Sec. 22: NE $\frac{1}{4}$, SW $\frac{1}{4}$ Sec. 29: NE $\frac{1}{4}$, SW $\frac{1}{4}$ Sec. 30: Lots 1, 2, E $\frac{1}{2}$ NW $\frac{1}{4}$, NE $\frac{1}{4}$, E $\frac{1}{2}$ SW $\frac{1}{4}$	1685.12	NM 0506 12-1-50	USA	All	R. L. Harrison Edwin W. Pauley	Stanley Carper Elsie M. Spencer R. L. Harrison Edwin W. Pauley	1% 1% 1% 1%	S. W. Richardson & Perry R. Bass
(b)	<u>T-24-S, R-31-E</u> Sec. 29: NE $\frac{1}{4}$	160	NM 0506 12-1-50	USA	All	R. L. Harrison Edwin W. Pauley	Stanley Carper Elsie M. Spencer C. B. Smith	1% 1% 2%	S. W. Richardson & Perry R. Bass
(c)	<u>T-24-S, R-31-E</u> Sec. 22: SE $\frac{1}{4}$ Sec. 29: SE $\frac{1}{4}$	320	NM 0506 12-1-50	USA	All	R. L. Harrison Edwin W. Pauley	Stanley Carper Elsie M. Spencer Edward T. Springer	1% 1% 2%	R. L. Harrison & Edwin W. Pauley
(d)	<u>T-24-S, R-31-E</u> Sec. 30: SE $\frac{1}{4}$	160	NM 0506 12-1-50	USA	All	R. L. Harrison Edwin W. Pauley	Stanley Carper Elsie M. Spencer Albert K. Mitchell	1% 1% 2%	R. L. Harrison & Edwin W. Pauley

3 (a)	<u>T-24-S, R-31-E</u> Sec. 27: NE , N₂SW₄ Sec. 28: S₂SW₄ , N₂	640	NM 0522 12-1-50	USA	All	R. L. Harrison Edwin W. Pauley	R. L. Harrison Edwin W. Pauley Clara Loving E. H. Ward Robert E. Ferguson B. E. Spencer	1% 1% 1% .5% .25% .25% 1%	S. W. Richardson & Perry R. Bass
(b)	<u>T-24-S, R-31-E</u> Sec. 27: NW₄	160	NM 0522 12-1-50	USA	All	R. L. Harrison Edwin W. Pauley	Clara Loving E. H. Ward Robert E. Ferguson B. E. Spencer Albert K. Mitchell	.5% .25% .25% 1% 2%	S. W. Richardson & Perry R. Bass
(c)	<u>T-24-S, R-31-E</u> Sec. 27: S₂SW₄ Sec. 28: N₂SW₄	160	NM 0522 12-1-50	USA	All	R. L. Harrison Edwin W. Pauley	Clara Loving E. H. Ward Robert E. Ferguson B. E. Spencer C. L. Cameron, Orris R. Hedges, J. Barton Hutchins & John P. Hurdall	.5% .25% .25% 1% 2%	S. W. Richardson & Perry R. Bass
(d)	<u>T-24-S, R-31-E</u> Sec. 28: E₂SE₄	80	NM 0522 12-1-50	USA	All	R. L. Harrison Edwin W. Pauley	Clara Loving E. H. Ward Robert E. Ferguson B. E. Spencer Edward T. Springer	.5% .25% .25% 1% 2%	R. L. Harrison & Edwin W. Pauley
(e)	<u>T-24-S, R-31-E</u> Sec. 28: W₂SE₄	80	NM 0522 12-1-50	USA	All	R. L. Harrison Edwin W. Pauley	Clara Loving E. H. Ward Robert E. Ferguson B. E. Spencer Henry Clock, John G. Clock & R. A. Waestman	.5% .25% .25% 1% 2%	R. L. Harrison & Edwin W. Pauley
4 (a)	<u>T-24-S, R-31-E</u> Sec. 21: N₂SE₄	80	NM 0542 1-1-51	USA	All	*R. L. Harrison Edwin W. Pauley	B. E. Spencer Stanley Carper Mark H. Finley R. H. Tecklenborg	1% 1% 1.5% .5%	R. L. Harrison & Edwin W. Pauley
(b)	<u>T-24-S, R-31-E</u> Sec. 31: N₂NE₄	80	NM 0542 1-1-51	USA	All	*R. L. Harrison Edwin W. Pauley	B. E. Spencer Stanley Carper Mark H. Finley R. H. Tecklenborg	1% 1% 1.5% .5%	S. W. Richardson & Perry R. Bass

5.	<u>T-24-S, R-31-E</u> Sec. 27: N₂SE₄	80	NM 0543 1-1-51	USA	ALL	*R. L. Harrison Edwin W. Pauley	B. E. Spencer Clara Loving E. H. Ward Robert E. Ferguson Mark H. Finley R.H. Tecklenborg	1% .5% .25% .25% 1.5% .5%	Edwin W. Pauley & R. L. Harrison
6.	<u>T-24-S, R-31-E</u> Sec. 21: S₂SE₄	80	NM 01179 12-1-50	USA	ALL	R. L. Harrison Edwin W. Pauley	B. E. Spencer Stanley Carper Mary B. Hall, Executrix Est. of E.B. Hall, Dec'd R. J. Merritt L. J. Mitchell W. J. Boyle	1% 1% .5% .5% .5%	Edwin W. Pauley & R.L. Harrison
7.	<u>T-24-S, R-31-E</u> Sec. 27: S₂SE₄	80	NM 01181 12-1-50	USA	ALL	R. L. Harrison Edwin W. Pauley	B. E. Spencer Clara Loving E. H. Ward Robert E. Ferguson Mary B. Hall, Executrix Est. of E.B. Hall, Dec'd R. J. Merritt L. J. Mitchell W. J. Boyle	1% .5% .25% .25% 1% .5% .5% .5%	Edwin W. Pauley & R.L. Harrison
8.	<u>T-26-S, F-31-E</u> Sec. 5: <u>ALL</u> Sec. 6: W₂	960.60	NM 02790 4-1-52	USA	ALL	Erle Payne	Erle Payne, obligation \$200 per acre out of 1/2 of 1% production	Continental Oil Co.	
9.	<u>T-24-S, R-30-E</u> Sec. 17: N₂, SW₄ W₂SE₄, NE₁SE₄ Sec. 18: Lots 1, 2, 3, 4, E₂W₂, E₂ Sec. 19: Lots 1, 2, 3, 4, E₂W₂, E₂ Sec. 20: <u>ALL</u>	2520.68	NM 02860 4-1-52	USA	ALL	Hazle L. Gentle	Hazle L. Gentle, obligation \$500 per acre out of 3% production	S. W. Richardson & Perry R. Bass	

10.	T-24-S, R-30-E Sec. 22: NE $\frac{1}{4}$ Sec. 26: All Sec. 27: NE $\frac{1}{4}$, SW $\frac{1}{4}$ Sec. 28: NE $\frac{1}{4}$, SE $\frac{1}{4}$, S $\frac{1}{2}$ SW $\frac{1}{4}$, NE $\frac{1}{4}$ SW $\frac{1}{4}$ Sec. 34: NW $\frac{1}{4}$, NW $\frac{1}{4}$	1920	NM 02862 6-1-52	USA	All	Erle Payne	Erle Payne, obligation \$200 per acre out of 1/2 of 1% production	Continental Oil Co.
11.	T-23-S, R-30-E Sec. 33: S $\frac{1}{2}$ Sec. 31: SE $\frac{1}{4}$	480	NM 02864 6-1-52	USA	All	Erle Payne	Erle Payne, obligation \$200 per acre out of 1/2 of 1% production	Continental Oil Co.
12.	T-23-S, R-30-E Sec. 34: W $\frac{1}{2}$ W $\frac{1}{2}$	160	NM 02885 6-1-52	USA	All	Wallace Wimberly	Wallace Wimberly, obligation \$400 per acre out of 1% production	Continental Oil Co.
13 (a)	T-24-S, R-30-E Sec. 6: NE $\frac{1}{4}$ NW $\frac{1}{4}$	40	NM 03075 5-1-52	USA	All	Mabel E. Todhunter	Mabel E. Todhunter 3%	S. W. Richardson & Perry R. Bass
(b)	T-24-S, R-30-E Sec. 6: Lot 1	40.72	NM 07686 5-1-52	USA	All	E. B. Todhunter	E. B. Todhunter 3%	S. W. Richardson & Perry R. Bass
14.	T-25-S, R-30-E Sec. 31: E $\frac{1}{2}$ NE $\frac{1}{4}$	80	NM 03103 5-1-52	USA	All	Petra Larez Matta, (formerly Petra Larez)	Petra Larez Matta, 3% (formerly Petra Larez)	S. W. Richardson & Perry R. Bass
15.	T-24-S, R-31-E Sec. 33: E $\frac{1}{2}$ SE $\frac{1}{4}$	76.70	NM 03510 4-1-47	USA	All	Phillips Petroleum Co.	Marshall Rowley 2% R. L. Harrison 2.17%	Phillips Petroleum Co.
16.	T-24-S, R-30-E Sec. 34: SW $\frac{1}{4}$ NW $\frac{1}{4}$	40	NM 04843 5-1-52	USA	All	Esther L. Kelly	Esther L. Kelly, obligation \$1000 per acre out of 3% production	S. W. Richardson & Perry R. Bass
17 (a)	T-25-S, R-30-E Sec. 28: NE $\frac{1}{4}$, SW $\frac{1}{4}$ Sec. 33: NE $\frac{1}{4}$, SW $\frac{1}{4}$ Sec. 34: NE $\frac{1}{4}$, SW $\frac{1}{4}$ Sec. 35: NE $\frac{1}{4}$, SW $\frac{1}{4}$	1920	NM 05039 6-1-51	USA	All	Claribel Marshall	Claribel Marshall obligation \$1000 per acre out of 3.5% production Gladys Utzinger 1%	S. W. Richardson & Perry R. Bass
(b)	T-25-S, R-30-E Sec. 28: SE $\frac{1}{4}$ Sec. 33: SE $\frac{1}{4}$ Sec. 34: SE $\frac{1}{4}$ Sec. 35: SE $\frac{1}{4}$	640	NM 05039 6-1-51	USA	All	Claribel Marshall	Claribel Marshall obligation \$1000 per acre out of 3.5% production Gladys Utzinger 1%	R. L. Harrison & Edwin W. Pauley

18.	<u>T-24-S, R-29-E</u> Sec. 12: SE $\frac{1}{4}$ Sec. 13: E $\frac{1}{2}$	480	NM 05912 11-1-51	USA	All	Ora R. Hall, Jr.	Ora R. Hall, Jr.	3%	S. W. Richardson & Perry R. Bass
19.	<u>T-25-S, R-30-E</u> All Secs. 3, 4, 9, 10	2562.60	LC 061616 11-1-48	USA	All	Leota M. Hopp	Leota M. Hopp	3%	S. W. Richardson & Perry R. Bass
20 (a)	<u>T-25-S, R-30-E</u> Sec. 1: Lots 1, 2, 3, 4, SW $\frac{1}{4}$ NE $\frac{1}{4}$, S $\frac{1}{2}$ NW $\frac{1}{4}$, SW $\frac{1}{4}$ Sec. 12: N $\frac{1}{2}$, SW $\frac{1}{4}$ Sec. 13: N $\frac{1}{2}$, SW $\frac{1}{4}$	2042.26	LC 061620 5-1-47	USA	All	J. F. Harrison	Ray O. Jacobs B. E. Spencer R. L. Harrison Edwin W. Pauley	.5% 1.5% 1% 1%	S. W. Richardson & Perry R. Bass
	<u>T-25-S, R-31-E</u> Sec. 17: N $\frac{1}{2}$ Sec. 18: Lots 1, 2, NE $\frac{1}{4}$, E $\frac{1}{2}$ NW $\frac{1}{4}$								
(b)	<u>T-25-S, R-30-E</u> Sec. 1: SE $\frac{1}{4}$ Sec. 12: SE $\frac{1}{4}$ Sec. 13: SE $\frac{1}{4}$	480	LC 061620 5-1-47	USA	All	J. F. Harrison	Ray O. Jacobs B. E. Spencer	.5% 1.5%	R. L. Harrison & Edwin W. Pauley
21 (a)	<u>T-25-S, R-31-E</u> Sec. 20: N $\frac{1}{2}$, SW $\frac{1}{4}$ Sec. 29: N $\frac{1}{2}$ NW $\frac{1}{4}$, SW $\frac{1}{4}$ NW $\frac{1}{4}$, W $\frac{1}{2}$ SW $\frac{1}{4}$ Sec. 30: Lots 1, 2, 3, 4, NE $\frac{1}{4}$, E $\frac{1}{2}$ NW $\frac{1}{4}$, E $\frac{1}{2}$ SW $\frac{1}{4}$ Sec. 31: Lots 1, 2, 3, 4, NE $\frac{1}{4}$, E $\frac{1}{2}$ NW $\frac{1}{4}$, E $\frac{1}{2}$ SW $\frac{1}{4}$	1640.60	LC 061634 9-1-48	USA	All	R. L. Harrison & Edwin W. Pauley	Elizabeth W. Fairey B. E. Spencer R. L. Harrison Edwin W. Pauley	1% 1% 1% 1%	S. W. Richardson & Perry R. Bass
(b)	<u>T-25-S, R-31-E</u> Sec. 17: SE $\frac{1}{4}$ Sec. 20: SE $\frac{1}{4}$ Sec. 29: SE $\frac{1}{4}$ NW $\frac{1}{4}$, E $\frac{1}{2}$ SW $\frac{1}{4}$ Sec. 30: SE $\frac{1}{4}$ Sec. 31: SE $\frac{1}{4}$	920	LC 061634 9-1-48	USA	All	R. L. Harrison Edwin W. Pauley	Elizabeth W. Fairey B. E. Spencer	1% 1%	R. L. Harrison & Edwin W. Pauley
	<u>T-25-S, R-30-E</u> Sec. 25: SE $\frac{1}{4}$								

22 (a)	<u>T-25-S, R-31-E</u> Sec. 3: $\frac{W}{2}S\frac{W}{2}$ Sec. 4: $S\frac{1}{2}NE\frac{1}{4}, S\frac{1}{2}E\frac{1}{4}$ Sec. 5: Lots 3,4,4, $S\frac{1}{2}NW\frac{1}{4}, NW\frac{1}{4}SE\frac{1}{4}$ Sec. 6: Lots 3,4,5,6,7, $SE\frac{1}{4}NW\frac{1}{4}, E\frac{1}{2}SW\frac{1}{4}$	840.42	LC 061671 5-1-47	USA	ALL	Edwin W. Pauley	Emery Carper B. E. Spencer R. L. Harrison Edwin W. Pauley	1% 1% 1% 1%	S. W. Richardson & Perry R. Bass
(b)	<u>T-25-S, R-31-E</u> Sec. 5: $S\frac{1}{2}E\frac{1}{4}$	160	LC 061671 5-1-47	USA	ALL	Edwin W. Pauley	Emery Carper B. E. Spencer Edward T. Springer	1% 1% 2%	S. W. Richardson & Perry R. Bass
(c)	<u>T-25-S, R-31-E</u> Sec. 4: Lots 3,4, $S\frac{1}{2}NW\frac{1}{4}$	159.74	LC 061671 5-1-47	USA	ALL	Edwin W. Pauley	Emery Carper B. E. Spencer C. B. Smith	1% 1% 2%	S. W. Richardson & Perry R. Bass
(d)	<u>T-25-S, R-31-E</u> Sec. 4: Lots 1, 2	80.02	LC 061671 5-1-47	USA	ALL	Edwin W. Pauley	Emery Carper B. E. Spencer C. L. Cameron, Orris R. Hedges, J. Barton Hutchins & John P. Hurdall	1% 1% 1% 2%	S. W. Richardson & Perry R. Bass
(e)	<u>T-25-S, R-31-E</u> Sec. 3: Lots 3,4, $S\frac{1}{2}NW\frac{1}{4}$ Sec. 6: Lots 1,2, $S\frac{1}{2}NE\frac{1}{4}$	320.32	LC 061671 5-1-47	USA	ALL	Edwin W. Pauley	Emery Carper B. E. Spencer Henry H. Clock, John G. Clock & R. A. Maestman	1% 1% 1% 2%	S. W. Richardson & Perry R. Bass
(f)	<u>T-25-S, R-31-E</u> Sec. 3: $E\frac{1}{2}SW\frac{1}{4}$ Sec. 5: $NE\frac{1}{4}SE\frac{1}{4}, S\frac{1}{2}SE\frac{1}{4}$ Sec. 6: $SE\frac{1}{4}$	360	LC 061671 5-1-47	USA	ALL	Edwin W. Pauley	B. E. Spencer Emery Carper	1% 1%	R. L. Harrison & Edwin W. Pauley
(g)	<u>T-25-S, R-31-E</u> Sec. 4: $SE\frac{1}{4}$	160	LC 061671 5-1-47	USA	ALL	Edwin W. Pauley	B. E. Spencer Emery Carper Albert K. Mitchell	1% 1% 2%	R. L. Harrison & Edwin W. Pauley
(h)	<u>T-25-S, R-31-E</u> Sec. 5: $NE\frac{1}{4}$	160	LC 061671-A 5-1-47	USA	ALL	Phillips Petroleum Co.	Emery Carper B. E. Spencer R. L. Harrison Edwin W. Pauley	1% 1% 1.085% 1.085%	Phillips Petroleum Co.
23.	<u>T-25-S, R-31-E</u> Sec. 33: ALL	640	LC 061672 6-1-50	USA	ALL	Marshall Rowley	Marshall Rowley	4%	S. W. Richardson & Perry R. Bass

24.	<u>T-25-S, R-31-E</u> Sec. 34: SW $\frac{1}{4}$, S $\frac{1}{2}$ NW $\frac{1}{4}$ NW $\frac{1}{4}$ NW $\frac{1}{4}$	280	LC 061672-A	USA	ALL	F. H. Scott	Marshall Rowley F. H. Scott	2% .5%	The Texas Company
25(a)	<u>T-25-S, R-31-E</u> Sec. 7: Lots 1, 2, 3, 4, NE $\frac{1}{4}$, E $\frac{1}{2}$ NW $\frac{1}{4}$, E $\frac{1}{2}$ SW $\frac{1}{4}$ Sec. 8: N $\frac{1}{2}$, SW $\frac{1}{4}$ Sec. 9: N $\frac{1}{2}$, SW $\frac{1}{4}$ Sec. 10: NW $\frac{1}{4}$, W $\frac{1}{2}$ SW $\frac{1}{4}$	1679.92	LC 061673	USA	ALL	R. L. Harrison	Elsie M. Spencer R. L. Harrison Edwin W. Pauley	2% 1% 1%	S. W. Richardson & Perry R. Bass
(b)	<u>T-25-S, R-31-E</u> Sec. 7: SE $\frac{1}{4}$ Sec. 8: SE $\frac{1}{4}$ Sec. 9: SE $\frac{1}{4}$ Sec. 10: E $\frac{1}{2}$ SW $\frac{1}{4}$	560	LC 061673	USA	ALL	R. L. Harrison	Elsie M. Spencer John E. Cochran, Jr.	1.5% .5%	R. L. Harrison & Edwin W. Pauley
26.(a)	<u>T-24-S, R-30-E</u> Sec. 25: N $\frac{1}{2}$, SW $\frac{1}{4}$ Sec. 34: N $\frac{1}{2}$ SE $\frac{1}{4}$, SW $\frac{1}{4}$ SE $\frac{1}{4}$ Sec. 35: N $\frac{1}{2}$, SW $\frac{1}{4}$ <u>T-24-S, R-31-E</u> Sec. 19: Lots 3, 4, E $\frac{1}{2}$ SW $\frac{1}{4}$ Sec. 20: N $\frac{1}{2}$, SW $\frac{1}{4}$ Sec. 30: Lots 3, 4	1810.31	LC 061705	USA	ALL	J. F. Harrison	Howard Jennings B. E. Spencer R. L. Harrison Edwin W. Pauley	1% 1% 1% 1%	S. W. Richardson & Perry R. Bass
(b)	<u>T-24-S, R-30-E</u> Sec. 25: SE $\frac{1}{4}$ Sec. 34: SE $\frac{1}{4}$ SE $\frac{1}{4}$ Sec. 35: SE $\frac{1}{4}$ <u>T-24-S, R-31-E</u> Sec. 19: SE $\frac{1}{4}$	520	LC 061705	USA	ALL	J. F. Harrison	Howard Jennings B. E. Spencer	1% 1%	R. L. Harrison & Edwin W. Pauley
(c)	<u>T-24-S, R-31-E</u> Sec. 20: SE $\frac{1}{4}$	160	LC 061705	USA	ALL	J. F. Harrison	Howard Jennings B. E. Spencer Henry Clock, John G. Clock & R. A. Waestman	1% 1% 2%	R. L. Harrison & Edwin W. Pauley

27. T-25-S, R-31-E 320 LC 061862 USA ALL R. L. Harrison
 Sec. 21: N $\frac{1}{2}$ Edwin W. Pauley

J. L. Prude 1% S. W. Richardson
 B. E. Spencer 1% & Perry R. Bass
 R. L. Harrison 1%
 Edwin W. Pauley 1%

28 (a) T-24-S, R-31-E 481.84 LC 062017 USA ALL R. L. Harrison
 Sec. 31: Lots 1, 2, E $\frac{1}{2}$ NW $\frac{1}{4}$
 Sec. 33: Lot 1, NE $\frac{1}{4}$,
NW $\frac{1}{4}$ SW $\frac{1}{4}$, S $\frac{1}{2}$ NW $\frac{1}{4}$

B. E. Spencer 1% S. W. Richardson
 Marshall Rowley 1% & Perry R. Bass
 Edwin W. Pauley 1%
 R. L. Harrison 1%

(b) T-24-S, R-31-E 80 LC 062017 USA ALL R. L. Harrison
 Sec. 34: S $\frac{1}{2}$ NW $\frac{1}{4}$
 4-1-47

B. E. Spencer 1% S. W. Richardson
 Marshall Rowley 1% & Perry R. Bass
 Albert K. Mitchell 2%

(c) T-24-S, R-31-E 120 LC 062017 USA ALL R. L. Harrison
 Sec. 31: S $\frac{1}{2}$ NE $\frac{1}{4}$
 Sec. 34: W $\frac{1}{2}$ N $\frac{1}{2}$ NW $\frac{1}{4}$
 4-1-47

B. E. Spencer 1% S. W. Richardson
 Marshall Rowley 1% & Perry R. Bass
 Mary B. Hall, Executrix
 Est. of E. B. Hall,
 Dec'd. .5%
 R. J. Merritt .5%
 L. J. Mitchell .5%
 W. J. Boyle .5%

(d) T-24-S, R-31-E 40 LC062017 USA ALL R. L. Harrison
 Sec. 34: E $\frac{1}{2}$ N $\frac{1}{2}$ NW $\frac{1}{4}$
 4-1-47

B. E. Spencer 1% S. W. Richardson
 Marshall Rowley 1% & Perry R. Bass
 Mark H. Finley 1.5%
 R.H. Tecklenborg .5%

(e) T-24-S, R-31-E 76.15 LC 062017 USA ALL R. L. Harrison
 Sec. 33: Lot 2, NE $\frac{1}{2}$ SW $\frac{1}{4}$
 4-1-47

B. E. Spencer 1% S. W. Richardson
 Marshall Rowley 1% & Perry R. Bass
 C. L. Cameron,
 Orris R. Hedges,
 J. Barton Hutchins,
 & John P. Hurdall 2%

(f) T-24-S, R-31-E 233.88 LC 062017 USA ALL R. L. Harrison
 Sec. 31: Lots 3, 4, 5,
NE $\frac{1}{4}$ SW $\frac{1}{4}$
 Sec. 33: N $\frac{1}{2}$ NW $\frac{1}{4}$
 4-1-47

B. E. Spencer 1% S. W. Richardson
 Marshall Rowley 1% & Perry R. Bass
 C. B. Smith 2%

(g) - continued on next page

28 (g)	<u>I-24-S, R-31-E</u> Sec. 31: Lots 6, 7, N $\frac{1}{2}$ SE $\frac{1}{4}$ Sec. 33: Lot 3, NW $\frac{1}{4}$ SE $\frac{1}{4}$ Sec. 34: Lots 1, 2, N $\frac{1}{2}$ SW $\frac{1}{4}$	379.68	LC 062017 4-1-47	USA	ALL	R. L. Harrison	B. E. Spencer Marshall Rowley	1% 1%	R. L. Harrison & Edwin W. Pauley
29 (a)	<u>I-25-S, R-31-E</u> Sec. 21: SW $\frac{1}{4}$ Sec. 29: NE $\frac{1}{4}$ Sec. 28: N $\frac{1}{2}$ NE $\frac{1}{4}$, SW $\frac{1}{4}$ NE $\frac{1}{4}$, NW $\frac{1}{4}$ Sec. 27: NW $\frac{1}{4}$ NW $\frac{1}{4}$	640	LC 062140 3-1-51	USA	ALL	R. L. Harrison Edwin W. Pauley	Clarence M. Gormley B. E. Spencer R. L. Harrison Edwin W. Pauley	1.333% .667% 1% 1%	S. W. Richardson & Perry R. Bass
(b)	<u>I-25-S, R-31-E</u> Sec. 21: SE $\frac{1}{4}$ Sec. 28: SE $\frac{1}{4}$ NE $\frac{1}{4}$ Sec. 27: SW $\frac{1}{4}$ NW $\frac{1}{4}$	240	LC 062140 3-1-51	USA	ALL	R. L. Harrison Edwin W. Pauley	Clarence M. Gormley B. E. Spencer	1.333% .667%	R. L. Harrison & Edwin W. Pauley
30 (a)	<u>I-25-S, R-30-E</u> Sec. 24: N $\frac{1}{2}$, SW $\frac{1}{4}$ Sec. 25: N $\frac{1}{2}$, SW $\frac{1}{4}$	1762.82	LC 063079 2-1-51	USA	ALL	R. L. Harrison Edwin W. Pauley	Emma Lee Flowers B. E. Spencer R. L. Harrison Edwin W. Pauley E. H. Ward Howard Jennings	.25% 1% 1% 1% .25% .5%	S. W. Richardson & Perry R. Bass
	<u>I-25-S, R-31-E</u> Sec. 17: SW $\frac{1}{4}$ Sec. 18: Lots 3, 4, E $\frac{1}{2}$ SW $\frac{1}{4}$ Sec. 19: Lots 1, 2, 3, 4, NE $\frac{1}{4}$ E $\frac{1}{2}$ NW $\frac{1}{4}$, E $\frac{1}{2}$ SW $\frac{1}{4}$								
(b)	<u>I-25-S, R-30-E</u> Sec. 24: SE $\frac{1}{4}$	480	LC 063079 2-1-51	USA	ALL	R. L. Harrison Edwin W. Pauley	Emma Lee Flowers B. E. Spencer E. H. Ward Howard Jennings	.25% 1% .25% .5%	R. L. Harrison & Edwin W. Pauley
	<u>I-25-S, R-31-E</u> Sec. 18: SE $\frac{1}{4}$ Sec. 19: SE $\frac{1}{4}$								
31:	<u>I-25-S, R-31-E</u> Sec. 28: S $\frac{1}{2}$ Sec. 29: SE $\frac{1}{4}$ Sec. 27: W $\frac{1}{2}$ SW $\frac{1}{4}$	560	LC 063136 6-1-51	USA	ALL	Virginia Whitson	Virginia Whitson	3%	S. W. Richardson & Perry R. Bass

32. <u>I-24-S, R-31-E</u> Sec. 19: Lots 1, 2, NE $\frac{1}{4}$ E $\frac{1}{2}$ NW $\frac{1}{4}$	324.37	LC 063471 9-1-46 (Ext. 5 yrs)	USA	All	R. L. Harrison Edwin W. Pauley	Stanley Carper B. E. Spencer R. L. Harrison Edwin W. Pauley	1% 1% 1% 1%	S. W. Richardson & Perry R. Bass
33. <u>I-24-S, R-30-E</u> Sec. 23: All Sec. 27: SE $\frac{1}{4}$ Sec. 34: NE $\frac{1}{4}$, E $\frac{1}{2}$ NW $\frac{1}{4}$, SW $\frac{1}{4}$	1200	LC 063823 4-1-47	USA	All	G. R. Quesenberry	G. R. Quesenberry	3%	S. W. Richardson & Perry R. Bass
34 (a) <u>I-25-S, R-30-E</u> Sec. 11: NE $\frac{1}{4}$, SW $\frac{1}{4}$ Sec. 14: NE $\frac{1}{4}$, SW $\frac{1}{4}$ Sec. 15: NE $\frac{1}{4}$, SW $\frac{1}{4}$ Sec. 23: NE $\frac{1}{4}$, SW $\frac{1}{4}$	1920	LC 063873 2-1-51	USA	All	R. L. Harrison Edwin W. Pauley	R. L. Harrison Edwin W. Pauley	2% 2%	S. W. Richardson & Perry R. Bass
(b) <u>I-25-S, R-30-E</u> Sec. 11: SE $\frac{1}{4}$ Sec. 14: SE $\frac{1}{4}$ Sec. 15: SE $\frac{1}{4}$ Sec. 23: SE $\frac{1}{4}$	640	LC 063873 2-1-51	USA	All	R. L. Harrison Edwin W. Pauley	R. L. Harrison	2%	R. L. Harrison Edwin W. Pauley
35 (a) <u>I-25-S, R-30-E</u> Sec. 21: NE $\frac{1}{4}$, SW $\frac{1}{4}$ Sec. 22: NE $\frac{1}{4}$, SW $\frac{1}{4}$ Sec. 26: NE $\frac{1}{4}$, SW $\frac{1}{4}$ Sec. 27: NE $\frac{1}{4}$, SW $\frac{1}{4}$	1920	LC 063875 2-1-51	USA	All	J. F. Harrison	Wm. Utzinger R. L. Harrison Edwin W. Pauley	2% 1% 1%	S. W. Richardson & Perry R. Bass
(b) <u>I-25-S, R-30-E</u> Sec. 21: SE $\frac{1}{4}$ Sec. 22: SE $\frac{1}{4}$ Sec. 26: SE $\frac{1}{4}$ Sec. 27: SE $\frac{1}{4}$	640	LC 063875 2-1--51	USA	All	J. F. Harrison	Wm. Utzinger	2%	R. L. Harrison Edwin W. Pauley
36. <u>I-24-S, R-30-E</u> Sec. 24: All	640	LC 063917 5-1-47	USA	All	W. M. Linell	W. M. Linell	3%	S. W. Richardson & Perry R. Bass
37. <u>I-25-S, R-30-E</u> Sec. 17: All Sec. 20: E $\frac{1}{2}$	960	LC 064894 5-1-51	USA	All	Glenna McLean Herzog	Glenna McLean Herzog Obligation \$500 per acre out of 3% production		S. W. Richardson & Perry R. Bass

38.	<u>T-25-S, R-30-E</u> Sec. 29: A11 Sec. 20: W $\frac{1}{2}$	960	LC 064894 5-1-51	USA	ALL	Glenna McLean Herzog	Glenna McLean Herzog, Obligation \$1000 per acre out of 3% production	3%	Continental Oil Co.
39.	<u>T-25-S, R-30-E</u> Sec. 18: S $\frac{1}{2}$, NE $\frac{1}{4}$	481.04	LC 065705 9-1-48	USA	ALL	Jack B. Shaw	Jack B. Shaw	3%	S. W. Richardson & Perry R. Bass
40.	<u>T-26-S, R-30-E</u> Sec. 11: N $\frac{1}{2}$	320	LC 068337 2-1-52	USA	ALL	Dixie D. Flood, nee Dresser	Dixie D. Flood, nee Dresser, Obligation \$1000 per acre out of 3% production		Continental Oil Co.
41.	<u>T-26-S, R-30-E</u> Sec. 12: N $\frac{1}{2}$	320	LC 068337 2-1-52	USA	ALL	Dixie D. Flood, nee Dresser	Dixie D. Flood, nee Dresser Obligation \$750 per acre out of 3% production		S. W. Richardson & Perry R. Bass
42.	<u>T-24-S, R-30-E</u> Secs. 5 & 9: A11 Sec. 15: S $\frac{1}{4}$ Sec. 21: W $\frac{1}{2}$ Sec. 22: SE $\frac{1}{4}$, S $\frac{1}{2}$ SW $\frac{1}{4}$ Sec. 33: E $\frac{1}{2}$	2479.76	LC 068430 5-1-51	USA	ALL	B. R. Gorman	B. R. Gorman	3%	S. W. Richardson & Perry R. Bass
43.	<u>T-24-S, R-30-E</u> Secs. 4 & 8: A11 Sec. 15: N $\frac{1}{2}$ Sec. 21: E $\frac{1}{2}$ Sec. 22: NW $\frac{1}{4}$, N $\frac{1}{2}$ SW $\frac{1}{4}$ Sec. 33: W $\frac{1}{2}$	2480.84	LC 068431 5-1-51	USA	ALL	Leland J. Price	Leland J. Price	3%	S. W. Richardson & Perry R. Bass
44.	<u>T-24-S, R-30-E</u> Secs. 3 & 7: A11 Sec. 6: E $\frac{1}{2}$, Lots 2,3,4, SE $\frac{1}{4}$ NW $\frac{1}{4}$, E $\frac{1}{2}$ SW $\frac{1}{4}$	1843.32	LC 068545 10-1-51	USA	ALL	H. W. Kiddy	H. W. Kiddy	3%	S. W. Richardson & Perry R. Bass
45.	<u>T-24-S, R-30-E</u> Secs. 10, 11 & 14: A11 Sec. 17: SE $\frac{1}{4}$ SE $\frac{1}{4}$	1960	LC 068905 11-1-51	USA	ALL	Phyllis M. Chandler	Phyllis M. Chandler Obligation \$500 per acre out of 3% production		S. W. Richardson & Perry R. Bass
46.	<u>T-24-S, R-29-E</u> Sec. 24: E $\frac{1}{2}$	320	LC 069005 8-1-51	USA	ALL	Matilda V. Hall	Matilda V. Hall Ora R. Hall, Jr.	1% 2%	S. W. Richardson & Perry R. Bass
47.	<u>T-23-S, R-30-E</u> Sec. 33: N $\frac{1}{2}$	320	LC 069108 5-1-51	USA	ALL	William A. Hudson and Edward R. Hudson	None		William A. Hudson & Edward R. Hudson

48.	<u>T-26-S, R-30-E</u> Sec. 1: $S\frac{1}{2}$, $S\frac{1}{2}NE\frac{1}{4}$, $NE\frac{1}{4}NW\frac{1}{4}$, $NW\frac{1}{4}NE\frac{1}{4}$ Sec. 3: All	1240	LC 069513-A	USA	All	*F. H. Scott	W. B. Wilder Bonnie H. Matlock, Obligation \$930,000 out of 2% production F. H. Scott \$6200 out of .5% production	.5%	The Texas Company
49.	<u>T-26-S, R-30-E</u> Sec. 10: $N\frac{1}{2}$	320	LC 069513	USA	All	W. B. Wilder	W. B. Wilder Bonnie H. Matlock, obligation \$750 per acre out of 2.5% production	.5%	S. W. Richardson & Perry R. Bass
50.	<u>T-26-S, R-31-E</u> Sec. 4: Lots 1, 2, 3, 4; $S\frac{1}{2}NE\frac{1}{4}$, $SE\frac{1}{4}NW\frac{1}{4}$, $S\frac{1}{2}$	600	LC 069514	USA	All	George S. Morrison	George S. Morrison Bonnie H. Matlock, obligation \$750 per acre out of 2.5% prod.	.5%	S. W. Richardson & Perry R. Bass
51.	<u>T-26-S, R-31-E</u> Sec. 6: $E\frac{1}{2}$	320	LC 069514-A	USA	All	F. H. Scott	George S. Morrison Bonnie H. Matlock, obligation \$1,200,000 out of 2% production F. H. Scott, \$8000 out of .5% production	.5%	The Texas Company
52.	<u>T-24-S, R-30-E</u> Secs. 29, 30 & 31: All	1922.12	LC 069627	USA	All	Erdice Beavers	Erdice Beavers, obligation \$1,000,000 out of 3% production		S. W. Richardson & Perry R. Bass
53.	<u>T-26-S, R-30-E</u> Sec. 1: $NE\frac{1}{4}NE\frac{1}{4}$ Sec. 4: $NE\frac{1}{4}$	200	LC 069652	USA	All	Vergil O. Hopp	Vergil O. Hopp	3%	S. W. Richardson & Perry R. Bass
54.	<u>T-25-S, R-30-E</u> Sec. 30: $NE\frac{1}{4}$, $E\frac{1}{2}SE\frac{1}{4}$	240	LC 070125	USA	All	James M. McRoberts	B. R. Gorman	.25%	Superior Oil Co.
55.	<u>T-24-S, R-29-E</u> Sec. 12: $NE\frac{1}{4}$ Sec. 1: $SE\frac{1}{4}$, $E\frac{1}{2}NE\frac{1}{4}$	399.94	LC 070175	USA	All	R. D. Thomas	R. D. Thomas	3%	S. W. Richardson & Perry R. Bass
56.	<u>T-25-S, R-30-E</u> Sec. 19: All	641.58	LC 070341	USA	All	Superior Oil Co.	None		Superior Oil Co.
57.	<u>T-25-S, R-31-E</u> Sec. 22: $NW\frac{1}{4}NW\frac{1}{4}$, $SW\frac{1}{4}SW\frac{1}{4}$	80	LC 070707	USA	All	E. B. Todhunter	E. B. Todhunter, obligation \$1000 per acre out of 3% production		Continental Oil Co.

* Pending Assignment

57 FEDERAL TRACTS, CONTAINING 60,007.35 ACRES, OR 86.9785% OF UNIT AREA

Tract No.	Description	No. of Acres	Serial No. & Expiration date of lease	Basic Royalty & Percentage	Lessee of Record	Overriding Royalty & Percentage	Working Interest
<u>STATE LAND</u>							
58 (a)	<u>T-24-S, R-30-E</u> Sec. 36: <u>N$\frac{1}{2}$NE$\frac{1}{4}$</u>	270.52	E-2206 10-11-58	State of New Mexico All	S. W. Richardson & Perry R. Bass	R. L. Harrison Edwin W. Pauley	2% 2% S. W. Richardson & Perry R. Bass
	<u>T-25-S, R-31-E</u> Sec. 16: <u>W$\frac{1}{2}$NE$\frac{1}{4}$, SE$\frac{1}{4}$NE$\frac{1}{4}$</u>						
	<u>T-24-S, R-31-E</u> Sec. 32: <u>N$\frac{1}{2}$NE$\frac{1}{4}$, SE$\frac{1}{4}$SW$\frac{1}{4}$</u>						
(b)	<u>T-24-S, R-31-E</u> Sec. 32: <u>S$\frac{1}{2}$SE$\frac{1}{4}$</u>	40	E-2206 10-11-58	State of New Mexico All	C. L. Cameron & J. Barton Hutchins	R. L. Harrison Edwin W. Pauley	1% 1% C. L. Cameron & J. Barton Hutchins
59.	<u>T-25-S, R-30-E</u> Sec. 32: All	640	E-2642 5-10-59	State of New Mexico All	S. W. Richardson & Perry R. Bass	Ernest A. Hanson	3% S. W. Richardson & Perry R. Bass
60.	<u>T-25-S, R-30-E</u> Sec. 16: All	640	E-2643 5-10-59	State of New Mexico All	S. W. Richardson & Perry R. Bass	Ernest A. Hanson	3% S. W. Richardson & Perry R. Bass
61.	<u>T-26-S, R-30-E</u> Sec. 2: All	640	E-3364 3-10-60	State of New Mexico All	Sinclair Oil & Gas Co.	None	Sinclair Oil & Gas Co.
62.	<u>T-23-S, R-30-E</u> Sec. 32: All Sec. 31: <u>E$\frac{1}{2}$SW$\frac{1}{4}$</u>	1040	E-5229 5-10-61	State of New Mexico All	S. W. Richardson & Perry R. Bass	None	S. W. Richardson & Perry R. Bass
	<u>T-24-S, R-30-E</u> Sec. 2: <u>S$\frac{1}{2}$</u>						
63.	<u>T-24-S, R-30-E</u> Sec. 16: All	640	E-5558 9-10-61	State of New Mexico All	S. W. Richardson & Perry R. Bass	None	S. W. Richardson & Perry R. Bass
64.	<u>T-25-S, R-31-E</u> Sec. 16: <u>W$\frac{1}{2}$</u> Sec. 32: <u>E$\frac{1}{2}$</u>	640	B-10676 10-11-53	State of New Mexico All	Superior Oil Co.	None	Superior Oil Co.

65.	<u>I-25-S, R-30-E</u> Sec. 5: N $\frac{1}{2}$, E $\frac{1}{2}$ SE $\frac{1}{4}$ Sec. 8: E $\frac{1}{2}$ NE $\frac{1}{4}$, SE $\frac{1}{4}$, E $\frac{1}{2}$ SW $\frac{1}{4}$	721	B-10678 10-11-53	State of New Mexico All	Superior Oil Co.	None	Superior Oil Co.	
66.	<u>I-25-S, R-30-E</u> Sec. 2: All Sec. 36: All except SE $\frac{1}{4}$ NW $\frac{1}{4}$	1241.60	B-10679 10-11-53	State of New Mexico All	Superior Oil Co.	None	Superior Oil Co.	
67.	<u>I-24-S, R-31-E</u> Sec. 32: N $\frac{1}{2}$ NW $\frac{1}{4}$, SW $\frac{1}{2}$ NW $\frac{1}{4}$, W $\frac{1}{2}$ SW $\frac{1}{4}$, NE $\frac{1}{2}$ SW $\frac{1}{4}$, S $\frac{1}{2}$ NE $\frac{1}{4}$, E $\frac{1}{2}$ SE $\frac{1}{4}$, NW $\frac{1}{2}$ SE $\frac{1}{4}$	430.52	B-10684 10-11-53	State of New Mexico All	Superior Oil Co.	None	Superior Oil Co.	
68.	<u>I-24-S, R-30-E</u> Sec. 32: All Sec. 36: NE $\frac{1}{2}$ NE $\frac{1}{4}$, S $\frac{1}{2}$ NE $\frac{1}{4}$, NW $\frac{1}{4}$, S $\frac{1}{2}$	1240	B-10685 10-11-53	State of New Mexico All	Superior Oil Co.	None	Superior Oil Co.	
69 (a)	<u>I-25-S, R-31-E</u> Sec. 16: W $\frac{1}{2}$ SE $\frac{1}{4}$, NE $\frac{1}{2}$ NE $\frac{1}{4}$ Sec. 32: NW $\frac{1}{4}$, W $\frac{1}{2}$ SW $\frac{1}{4}$	360	B-10757 11-10-53	State of New Mexico All	S. W. Richardson & Perry R. Bass	B. E. Spencer R. L. Harrison Edwin W. Pauley	2.5% .75% .75%	S. W. Richardson & Perry R. Bass
(b)	<u>I-25-S, R-31-E</u> Sec. 16: E $\frac{1}{2}$ SE $\frac{1}{4}$ Sec. 32: E $\frac{1}{2}$ SW $\frac{1}{4}$	160	B-10757 11-10-53	State of New Mexico All	R. L. Harrison & Edwin W. Pauley	B. E. Spencer	2.5%	R. L. Harrison & Edwin W. Pauley
70.	<u>I-25-S, R-30-E</u> Sec. 36: SE $\frac{1}{4}$ NW $\frac{1}{4}$	40	E-5899 1-10-62	State of New Mexico All	S. W. Richardson & Perry R. Bass	None	S. W. Richardson & Perry R. Bass	
71.	<u>I-24-S, R-31-E</u> Sec. 32: SE $\frac{1}{4}$ NW $\frac{1}{4}$	40	E-5897 1-10-62	State of New Mexico All	S. W. Richardson & Perry R. Bass	None	S. W. Richardson & Perry R. Bass	
72.	<u>I-26-S, R-31-E</u> Sec. 3: W $\frac{1}{2}$ NW $\frac{1}{4}$	80	None	State of New Mexico All	Open	None	None	

15 STATE TRACTS, CONTAINING 8,863.64 ACRES, OR 12.8476% OF UNIT AREA

Tract No.	Description	No. of Acres	Expiration date of lease	Basic Royalty		Lessee of Record	Overriding Royalty & percentage		Working Interest % Percentage
				Owner & percentage	percentage		Royalty & percentage	percentage	
<u>FEE OR PRIVATELY OWNED LAND</u>									
73.	<u>T-24-S, R-30-E</u> Sec. 28: S $\frac{1}{2}$ N $\frac{1}{2}$ SW $\frac{1}{4}$	20	11-16-56	S. P. Johnson, Jr. All		S. W. Richardson & & Perry R. Bass	None		S. W. Richardson & Perry R. Bass
74.	<u>T-24-S, R-30-E</u> Sec. 28: N $\frac{1}{2}$ N $\frac{1}{2}$ SW $\frac{1}{4}$	20	11-16-56	J. S. Covert All		Richardson & Perry R. Bass	None		S. W. Richardson & Perry R. Bass
75.	<u>T-25-S, R-30-E</u> Sec. 1: SE $\frac{1}{4}$ NE $\frac{1}{4}$	40	11-2-56	Twin Wells Farm Livestock Co. All		Richardson & Perry R. Bass	None		S. W. Richardson & Perry R. Bass
76.	<u>T-26-S, R-31-E</u> Sec. 4: SW $\frac{1}{4}$ NW $\frac{1}{4}$	40		Callie T. Ross and W. L. Ross, Jr.	Not Leased				Callie T. Ross and W. L. Ross, Jr.

4 PATENTED TRACTS CONTAINING 120 ACRES, OR .1739% OF UNIT AREA

TOTAL 76 TRACTS, CONTAINING 68,990.99 ACRES, ENTIRE UNIT AREA