

ENERGY, MINERALS AND NATURAL RESOURCES DEPARTMENT  
OIL CONSERVATION DIVISION  
NOMENCLATURE ADVERTISEMENT FOR HEARING JUNE 30, 2005

In the matter of the application of the Oil Conservation Division of the Energy, Minerals and Natural Resources Department upon it's own motion for an order creating and extending certain pools in Lea and Roosevelt Counties New Mexico, and giving notice to all persons and parties interested in the subject matter thereof to show cause why such creations and extensions should not be made.

- (a) CREATE a new pool in Lea County, New Mexico classified as a gas pool for Devonain production designated as the Antelope Ridge;Devonian, North (Gas) Pool (**pool code: 97436**). The discovery well is the Devon Energy Production Co. LP., Mad Dog 15 Federal Com, Well No. 1 (**API No. 30-025-36778**), located in Unit P of Section 15, Township 23 South, Range 34 East, NMPM. It was completed November 17, 2004, in the Devonian formation. The top of the open hole is at 14,717 feet. Said pool would comprise:

TOWNSHIP 23 SOUTH, RANGE 34 EAST, NMPM  
Section 15: E/2

- (b) CREATE a new pool in Lea County, New Mexico classified as a gas pool for Atoka production designated as the Austin;Atoka, Southwest (Gas) Pool (**pool code: 97422**). The discovery well is the Chesapeake Operating Inc., William 14 Federal, Well No. 1 (**API No. 30-025-36514**), located in Unit E of Section 14, Township 15 South, Range 35 East, NMPM. It was completed November 21, 2004, in the Atoka formation. The top of the perforations is at 12,414 feet. Said pool would comprise:

TOWNSHIP 15 SOUTH, RANGE 35 EAST, NMPM  
Section 14: W/2

- (c) CREATE a new pool in Lea County, New Mexico classified as a gas pool for Morrow production designated as the Bagley;Morrow, East (Gas) Pool (**pool code: 97424**). The discovery well is the Yates Petroleum Corp., Lacy J State Unit, Well No. 2 (**API No. 30-025-36790**), located in Unit P of Section 6, Township 12 South, Range 34 East, NMPM. It was completed January 18, 2005, in the Morrow formation. The top of the perforations is at 12,158 feet. Said pool would comprise:

TOWNSHIP 11 SOUTH, RANGE 34 EAST, NMPM  
Section 32: W/2

TOWNSHIP 12 SOUTH, RANGE 34 EAST, NMPM

Section 5: NW/4

Section 6: NE/4 and S/2

- (d) CREATE a new pool in Lea County, New Mexico classified as an oil pool for Strawn production designated as the Caudill;Strawn, Southeast Pool (**pool code: 97427**). The discovery well is the David H Arrington Oil & Gas, Royal Stimulator, Well No. 2 (**API No. 30-025-35975**), located in Unit E of Section 31, Township 15 South, Range 36 East, NMPM. It was completed January 3, 2004, in the Strawn formation. The top of the perforations is at 12,060 feet. Said pool would comprise:

TOWNSHIP 15 SOUTH, RANGE 36 EAST, NMPM

Section 31: SW/4

- (e) CREATE a new pool in Roosevelt County, New Mexico classified as a gas pool for Lower Pennsylvannian production designated as the Chaveroo;Lower Pennsylvanian, North (Gas) Pool (**pool code: 97445**). The discovery well is the Manzano Oil Corp., Brennan Federal Com, Well No. 1 (**API No. 30-041-20911**), located in Unit I of Section 33, Township 6 South, Range 33 East, NMPM. It was completed March 24, 2005, in the Lower Pennsylvanian formation. The top of the perforations is at 8,896 feet. Said pool would comprise:

TOWNSHIP 6 SOUTH, RANGE 33 EAST, NMPM

Section 33: E/2

- (f) CREATE a new pool in Lea County, New Mexico classified as an oil pool for Upper Pennsylvanian production designated as the Eidson;Upper Pennsylvanian, Northwest Pool (**pool code: 97425**). The discovery well is the Yates Petroleum Corp., Otis State Unit, Well No. 2 (**API No. 30-025-36714**), located in Unit L of Section 19, Township 15 South, Range 34 East, NMPM. It was completed January 25, 2005, in the Upper Pennsylvanian formation. The top of the perforations is at 12,028 feet. Said pool would comprise:

TOWNSHIP 15 SOUTH, RANGE 34 EAST, NMPM

Section 19: SW/4

- (g) CREATE a new pool in Lea County, New Mexico classified as a gas pool for Mississippian production designated as the Eight Mile Draw;Mississippian, Northwest (Gas) Pool (**pool code: 97389**). The discovery well is the Yates Petroleum Corp., Oakridge State Unit, Well No. 1 (**API No. 30-025-36672**), located in Unit B of Section 17, Township 11 South, Range 34 East, NMPM. It

was completed July 26, 2004, in the Mississippian formation. The top of the perforations is at 12,226 feet. Said pool would comprise:

TOWNSHIP 11 SOUTH, RANGE 34 EAST, NMPM  
Section 17: N/2

- (h) CREATE a new pool in Lea County, New Mexico classified as an oil pool for Woodford production designated as the Gladiola; Woodford Pool (**pool code: 97446**). The discovery well is the Platinum Exploration Inc., Angel, Well No. 2 (**API No. 30-025-07136**), located in Unit N of Section 5, Township 12 South, Range 38 East, NMPM. It was completed January 5, 2005, in the Woodford formation. The top of the open hole interval is at 11,920 feet. Said pool would comprise:

TOWNSHIP 12 SOUTH, RANGE 38 EAST, NMPM  
Section 5: SW/4

- (i) CREATE a new pool in Lea County, New Mexico classified as an oil pool for Atoka production designated as the Hightower; Atoka, North Pool (**pool code: 97431**). The discovery well is the J.P.H. Oil Producers, State B AC-1, Well No. 2 (**API No. 30-025-01057**), located in Unit B of Section 11, Township 12 South, Range 33 East, NMPM. It was completed December 20, 2003, in the Atoka formation. The top of the perforations is at 10,150 feet. Said pool would comprise

TOWNSHIP 12 SOUTH, RANGE 33 EAST, NMPM  
Section 11: NE/4

- (j) CREATE a new pool in Lea County, New Mexico classified as an oil pool for Wolfcamp production designated as the Hightower; Wolfcamp, North Pool (**pool code: 97432**). The discovery well is the J.P.H. Oil Producers, State J, Well No. 1 (**API No. 30-025-01024**), located in Unit D of Section 1, Township 12 South, Range 33 East, NMPM. It was completed November 25, 2004, in the Wolfcamp formation. The top of the perforations is at 8,620 feet. Said pool would comprise:

TOWNSHIP 12 SOUTH, RANGE 33 EAST, NMPM  
Section 1: NW/4

- (k) CREATE a new pool in Lea County, New Mexico classified as an oil pool for Queen production designated as the Reeves; Queen, Northwest Pool (**pool code: 97430**). The discovery well is the Mack Energy Corp., B Lee State, Well No. 5 (**API No. 30-025-03096**), located in Unit M of Section 7, Township 18 South,

Range 35 East, NMPM. It was completed December 6, 2004, in the Queen formation. The top of the perforations is at 4,405 feet. Said pool would comprise:

TOWNSHIP 18 SOUTH, RANGE 35 EAST, NMPM  
Section 7: SW/4

- (l) CREATE a new pool in Lea County, New Mexico classified as an oil pool for Devonian production designated as the Shoe Bar;Devonian, Southeast Pool (**pool code: 97438**). The discovery well is the Texland Petroleum-Hobbs LLC., OPL 4 State, Well No. 1 (**API No. 30-025-36987**), located in Unit P of Section 4, Township 17 South, Range 36 East, NMPM. It was completed March 16, 2004, in the Devonian formation. The top of the perforations is at 13,083 feet. Said pool would comprise:

TOWNSHIP 17 SOUTH, RANGE 36 EAST, NMPM  
Section 4: SE/4

- (m) CREATE a new pool in Lea County, New Mexico classified as a gas pool for Morrow production designated as the Townsend;Morrow, East (Gas) Pool (**pool code: 97423**). The discovery well is the Stanolind Operating Corp., Berry Hobbs Unit 17, Well No. 1 (**API No. 30-025-36657**), located in Unit J of Section 17, Township 16 South, Range 36 East, NMPM. It was completed July 13, 2004, in the Morrow formation. The top of the perforations is at 12,357 feet. Said pool would comprise

TOWNSHIP 16 SOUTH, RANGE 36 EAST, NMPM  
Section 17: E/2

- (n) CREATE a new pool in Lea County, New Mexico classified as an oil pool for Wolfcamp production designated as the Wilson;Wolfcamp, North Pool (**pool code: 97449**). The discovery well is the Nearburg Producing Co., Simms 35 State, Well No. 3 (**API No. 30-025-35510**), located in Unit N of Section 35, Township 20 South, Range 35 East, NMPM. It was completed March 9, 2005, in the Wolfcamp formation. The top of the perforations is at 11,602 feet. Said pool would comprise

TOWNSHIP 20 SOUTH, RANGE 35 EAST, NMPM  
Section 35: SW/4

- (o) CREATE a new pool in Lea County, New Mexico classified as a gas pool for Mississippian production designated as the X-4 Ranch;Mississippian, West (Gas) Pool (**pool code: 97437**). The discovery well is the Yates Petroleum Corp.,



Penroc BEP State, Well No. 1 (**API No. 30-025-31046**), located in Unit C of Section 5, Township 10 South, Range 34 East, NMPM. It was completed March 14, 2005, in the Mississippian formation. The top of the perforations is at 12,270 feet. Said pool would comprise:

TOWNSHIP 10 SOUTH, RANGE 34 EAST, NMPM  
Section 5: W/2

- (p) Extend the Bell Lake;Morrow, Mid Pool (**pool code: 72000**) in Lea County, New Mexico to include therein:

TOWNSHIP 23 SOUTH, RANGE 34 EAST, NMPM  
Section 30: N/2

- (q) Extend the Blienbry Oil & Gas Pool (**pool code: Oil - 06660, Gas - 72480**) in Lea County, New Mexico to include therein:

TOWNSHIP 21 SOUTH, RANGE 37 EAST, NMPM  
Section 7: SW/4

- (r) Extend the Corbin;Bone Spring, South Pool (**pool code: 13160**) in Lea County, New Mexico to include therein:

TOWNSHIP 18 SOUTH, RANGE 33 EAST, NMPM  
Section 16: SW/4

- (s) Extend the Corbin;Queen, Central Pool (**pool code: 13285**) in Lea County, New Mexico to include therein:

TOWNSHIP 18 SOUTH, RANGE 33 EAST, NMPM  
Section 10: SE/4

- (t) Extend the Eight Mile Draw;Atoka, Northwest (Gas) Pool (**pool code: 97028**) in Lea County, New Mexico to include therein:

TOWNSHIP 11 SOUTH, RANGE 34 EAST, NMPM  
Section 17: SE/4 and N/2

- (u) Extend the E-K;Delaware Pool (**pool code: 21655**) in Lea County, New Mexico to include therein:

TOWNSHIP 18 SOUTH, RANGE 33 EAST, NMPM

Section 25: SW/4

- (v) Extend the Eumont; Yates-Seven Rivers-Queen (Gas) Pool (**pool code: Oil-22800 Gas-76480**) in Lea County, New Mexico to include therein:

TOWNSHIP 22 SOUTH, RANGE 37 EAST, NMPM

Section 3: SW/4

- (w) Extend the Feather; Wolfcamp Pool (**pool code: 24210**) in Lea County, New Mexico to include therein:

TOWNSHIP 15 SOUTH, RANGE 32 EAST, NMPM

Section 29: NE/4

- (x) Extend the Four Lakes: Austin, South (Gas) Pool (**pool code: 97164**) in Lea County, New Mexico to include therein:

TOWNSHIP 12 SOUTH, RANGE 34 EAST, NMPM

Section 13: W/2 and SE/4

Section 14: N/2

Section 24: NE/4

- (y) Extend the Garrett; Drinkard Pool (**pool code: 27130**) in Lea County, New Mexico to include therein:

TOWNSHIP 16 SOUTH, RANGE 38 EAST, NMPM

Section 29: NW/4

Section 30: N/2

- (z) Extend the Gem; Morrow (Gas) Pool (**pool code: 77370**) in Lea County, New Mexico to include therein:

TOWNSHIP 19 SOUTH, RANGE 33 EAST, NMPM

Section 17: S/2

- (aa) Extend the Hat Mesa; Morrow (Gas) Pool (**pool code: 78240**) in Lea County, New Mexico to include therein:

TOWNSHIP 21 SOUTH, RANGE 33 EAST, NMPM

Section 5: Lots 9 through 16

- (bb) Extend the Jabalina;Atoka, Southwest (Gas) Pool (**pool code: 79123**) in Lea County, New Mexico to include therein:

TOWNSHIP 26 SOUTH, RANGE 35 EAST, NMPM  
Section 19: NW/4

- (cc) Extend the Jabalina;Strawn, Southwest (Gas) Pool (**pool code: 97332**) in Lea County, New Mexico to include therein:

TOWNSHIP 26 SOUTH, RANGE 34 EAST, NMPM  
Section 25: SE/4

TOWNSHIP 26 SOUTH, RANGE 35 EAST, NMPM  
Section 19: W/2  
Section 30: W/2

- (dd) Extend the Kemnitz;Atoka-Morrow, South (Gas) Pool (**pool code: 79420**) in Lea County, New Mexico to include therein:

TOWNSHIP 16 SOUTH, RANGE 34 EAST, NMPM  
Section 18: NW/4

- (ee) Extend the Livingston Ridge;Delaware, East Pool (**pool code: 39366**) in Lea County, New Mexico to include therein:

TOWNSHIP 22 SOUTH, RANGE 32 EAST, NMPM  
Section 17: NW/4

- (ff) Extend the Lost Tank;Delaware Pool (**pool code: 40299**) in Lea County, New Mexico to include therein:

TOWNSHIP 21 SOUTH, RANGE 32 EAST, NMPM  
Section 17: S/2

- (gg) Extend the Lusk;Morrow; East (Gas) Pool (**pool code: 80770**) in Lea County, New Mexico to include therein:

TOWNSHIP 19 SOUTH, RANGE 32 EAST, NMPM

Section 23: SE/4

Section 34: SW/4

- (hh) Extend the Lusk;Wolfcamp, North Pool (**pool code: 41608**) in Lea County, New Mexico to include therein:

TOWNSHIP 18 SOUTH, RANGE 32 EAST, NMPM

Section 31: NE/4

Section 32: N/2

- (ii) Extend the Mescalero;Cisco, North Pool (**pool code: 45750**) in Lea County, New Mexico to include therein:

TOWNSHIP 10 SOUTH, RANGE 32 EAST, NMPM

Section 1: SW/4

- (jj) Extend the Monument;Abo, Southeast Pool (**pool code: 96764**) in Lea County, New Mexico to include therein:

TOWNSHIP 20 SOUTH, RANGE 37 EAST, NMPM

Section 8: SW/4

- (kk) Extend the Nadine;Paddock-Blinebry, West Pool (**pool code: 47400**) in Lea County, New Mexico to include therein:

TOWNSHIP 20 SOUTH, RANGE 38 EAST, NMPM

Section 17: SE/4

- (ll) Extend the Nadine;Drinkard-Abo Pool (**pool code: 47510**) in Lea County, New Mexico to include therein:

TOWNSHIP 19 SOUTH, RANGE 39 EAST, NMPM

Section 19: SW/4

- (mm) Extend the Nadine;Tubb, West Pool (**pool code: 47530**) in Lea County, New Mexico to include therein:

TOWNSHIP 20 SOUTH, RANGE 38 EAST, NMPM

Section 17: SE/4

- (nn) Extend the Osudo;Morrow, South (Gas) Pool (**pool code: 82200**) in Lea County, New Mexico to include therein:

TOWNSHIP 21 SOUTH, RANGE 35 EAST, NMPM  
Section 9: N/2

- (oo) Extend the Ranger Lake;Atoka, North (Gas) Pool (**pool code: 97349**) in Lea County, New Mexico to include therein:

TOWNSHIP 12 SOUTH, RANGE 34 EAST, NMPM  
Section 12: E/2

TOWNSHIP 12 SOUTH, RANGE 35 EAST, NMPM  
Section 6: N/2 and SW/4  
Section 7: NW/4

- (pp) Extend the Ranger Lake;Austin, South (Gas) Pool (**pool code: 97231**) in Lea County, New Mexico to include therein:

TOWNSHIP 13 SOUTH, RANGE 34 EAST, NMPM  
Section 1: N/2

TOWNSHIP 13 SOUTH, RANGE 35 EAST, NMPM  
Section 6: N/2

- (qq) Extend the Red Tank;Atoka, East (Gas) Pool (**pool code: 83680**) in Lea County, New Mexico to include therein:

TOWNSHIP 22 SOUTH, RANGE 32 EAST, NMPM  
Section 24: N/2 and SW/4

- (rr) Extend the Sand Springs;Atoka-Morrow (Gas) Pool (**pool code: 84871**) in Lea County, New Mexico to include therein:

TOWNSHIP 10 SOUTH, RANGE 34 EAST, NMPM  
Section 34: W/2

TOWNSHIP 11 SOUTH, RANGE 35 EAST, NMPM  
Section 8: NE/4  
Section 9: N/2

- (ss) Extend the Shoe Bar;Atoka (Gas) Pool (**pool code: 85210**) in Lea County, New Mexico to include therein:

TOWNSHIP 16 SOUTH, RANGE 35 EAST, NMPM

Section 25: SW/4

Section 26: SE/4

Section 36: W/2

- (tt) Extend the Skaggs;Drinkard Pool (**pool code: 57000**) in Lea County, New Mexico to include therein:

TOWNSHIP 20 SOUTH, RANGE 38 EAST, NMPM

Section 17: SE/4

- (uu) Extend the Skaggs;Glorieta, Northwest Pool (**pool code: 97203**) in Lea County, New Mexico to include therein:

TOWNSHIP 20 SOUTH, RANGE 37 EAST, NMPM

Section 2: NW/4

- (vv) Extend the Triste Draw;Atoka, East (Gas) Pool (**pool code: 86430**) in Lea County, New Mexico to include therein:

TOWNSHIP 24 SOUTH, RANGE 33 EAST, NMPM

Section 17: S/2

- (ww) Extend the Vacuum;Grayburg-San Andres Pool (**pool code: 62180**) in Lea County, New Mexico to include therein:

TOWNSHIP 17 SOUTH, RANGE 33 EAST, NMPM

Section 35: SE/4

TOWNSHIP 18 SOUTH, RANGE 34 EAST, NMPM

Section 9: E/2

- (xx) Extend the X-4 Ranch;Atoka (Gas) Pool (**pool code: 97090**) in Lea County, New Mexico to include therein:

TOWNSHIP 10 SOUTH, RANGE 34 EAST, NMPM

Section 4: E/2

Section 15: N/2 and SW/4

Section 22: W/2

- (yy) Extend the X-4 Ranch;Morrow, West (Gas) Pool (**pool code: 97382**) in Lea County, New Mexico to include therein:

TOWNSHIP 10 SOUTH, RANGE 34 EAST, NMPM

Section 5: W/2

Section 7: S/2

Section 8: W/2

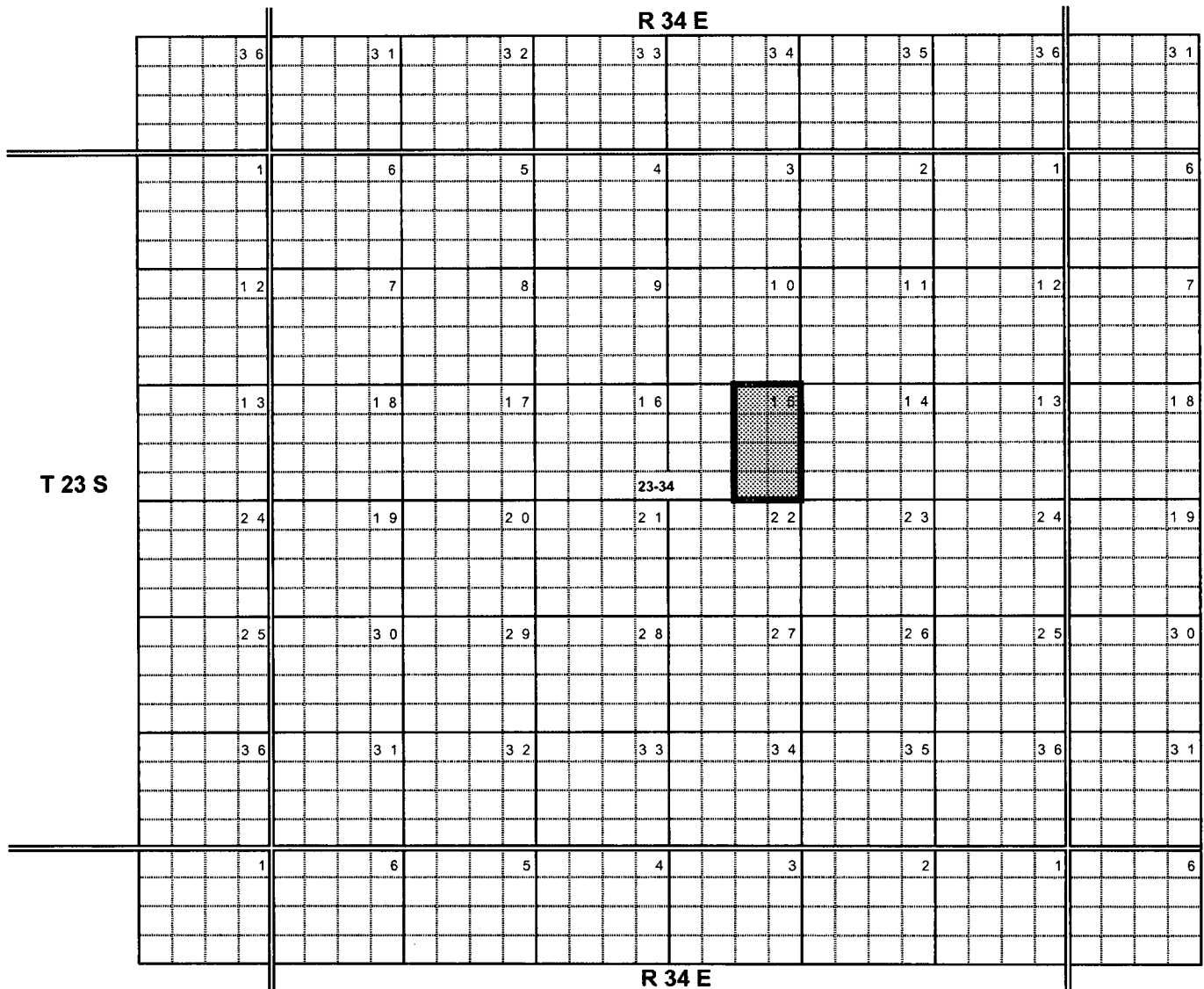
- (zz) Extend the Young;Queen Pool (**pool code: 65360**) in Lea County, New Mexico to include therein:

TOWNSHIP 18 SOUTH, RANGE 32 EAST, NMPM

Section 8: NW/4

a ) NEW ANTELOPE RIDGE;DEVONIAN, NORTH (GAS) POOL  
T 23 S R 34 E

POOLID 97436  
LEA COUNTY  
DEPTH 12000-12999



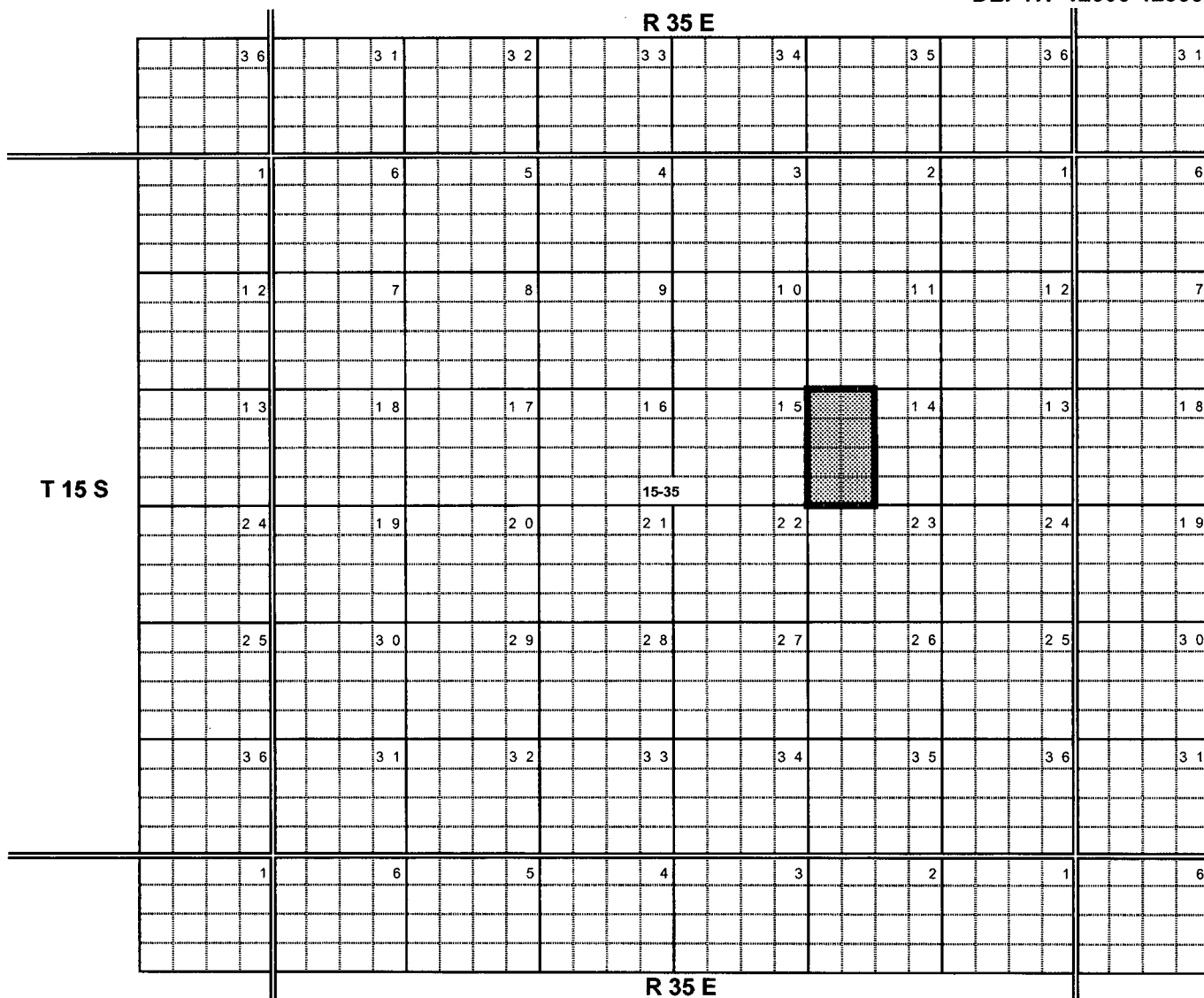
Discovered by the Devon Energy Production Co. LP., Mad Dog 15 Federal Com # 1  
(API # 30-025-36778) located in P-15-T23S-R34E, which was completed in the Devonian Formation  
on November 17, 2004. The top perforations is at 14,717 feet.

_____	Created by R-_____	T23S, R34E Sec 15	E/2
_____	_____	_____	_____
_____	_____	_____	_____
_____	_____	_____	_____



b ) NEW POOL AUSTIN;ATOKA, SOUTHWEST (GAS) POOL  
T 15 S R 35 E

POOLID 97422  
 LEA COUNTY  
 DEPTH 12000-12999



Discovered by the Chesapeake Operating Inc., William 14 Federal # 1 (API # 30-025-36514)  
 located in E-14-T15S-R35E, which was completed in the Atoka Formation on November 21, 2004.  
 The top perforations is at 12,414 feet.

_____	Created by R-	T15S, R35E Sec 14	W/2
_____	_____	_____	_____
_____	_____	_____	_____
_____	_____	_____	_____
_____	_____	_____	_____

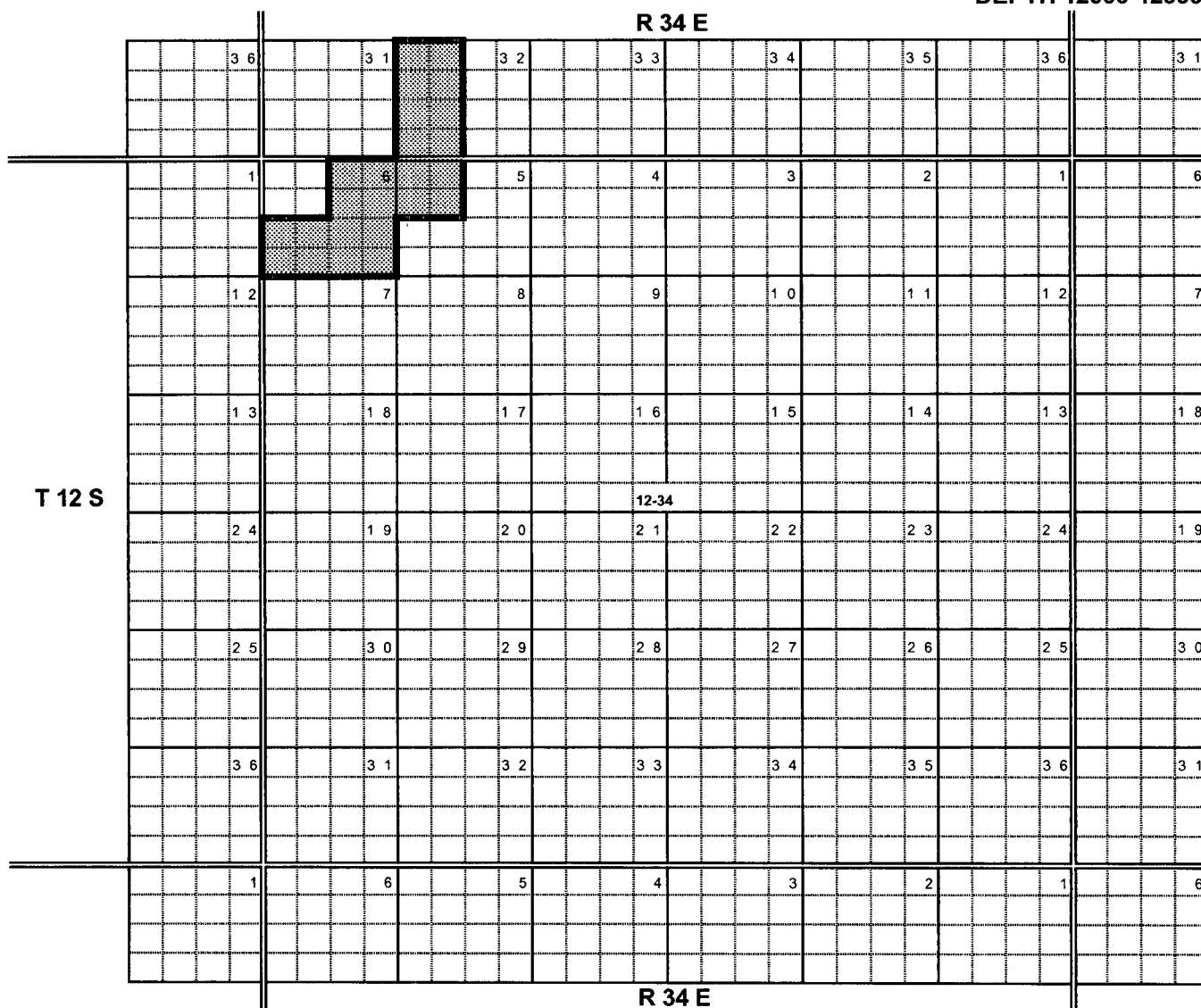


_____	Created by R-_____	T11S, R34E Sec 32	W/2
_____	_____	_____	_____
_____	_____	_____	_____
_____	_____	_____	_____

NEW POOL

BAGLEY;MORROW, EAST (GAS) POOL  
T 12 S R 34 E

POOLID 97424  
LEA COUNTY  
DEPTH 12000-12999

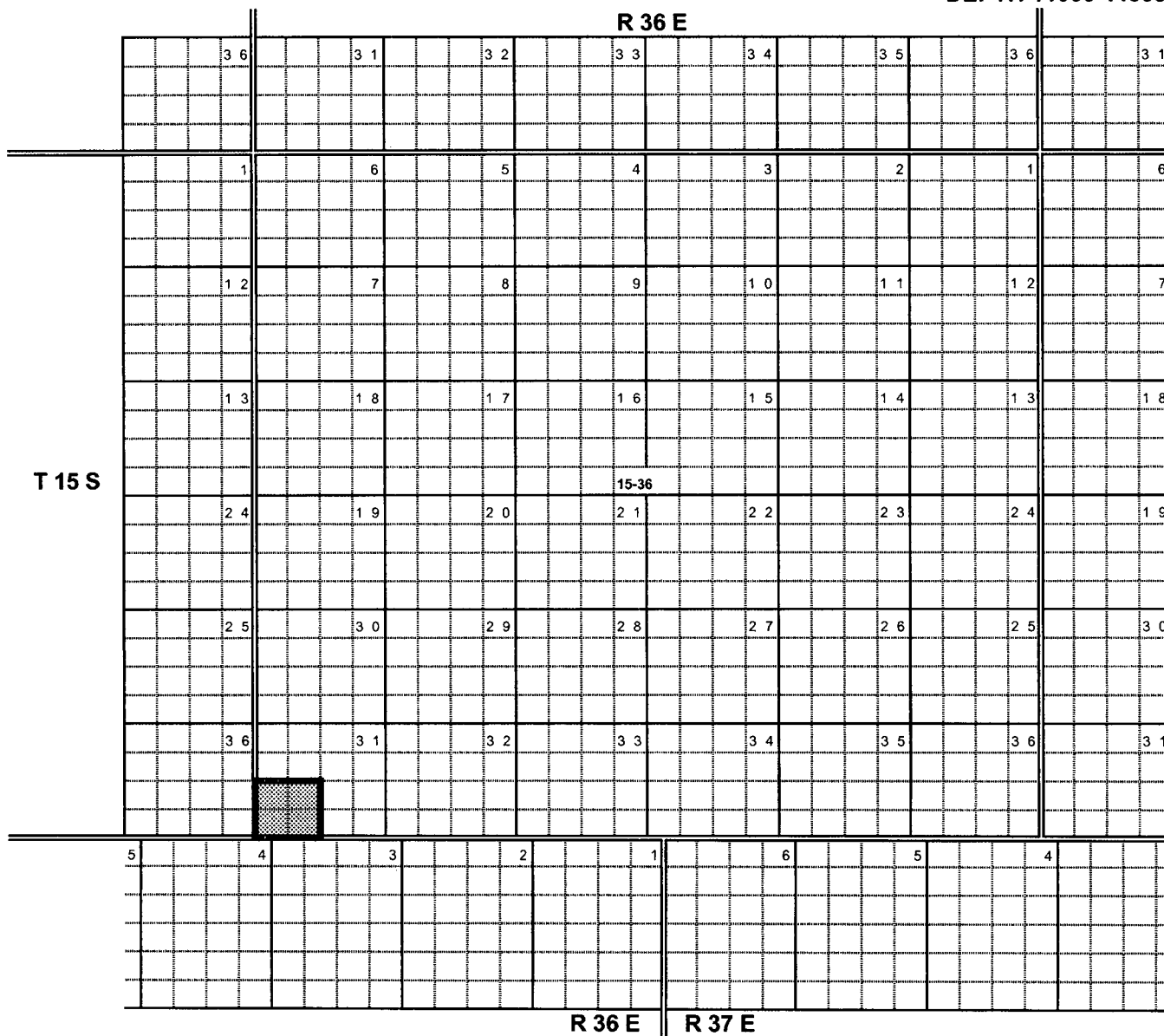


Discovered by the Yates Petroleum Corp., Lacy J State Unit # 2 (API # 30-025-36790)  
located in P-6-T12S-R34E, which was completed in the Morrow Formation on January 18, 2005.  
The top perforations is at 12,158 feet.

Created by R-	T12S, R34E Sec 5	NW/4
	T12S, R34E Sec 6	S/2 and NE/4

a ) NEW POOL CAUDILL;STRAWN, SOUTHEAST OIL POOL  
T 15 S R 36 E

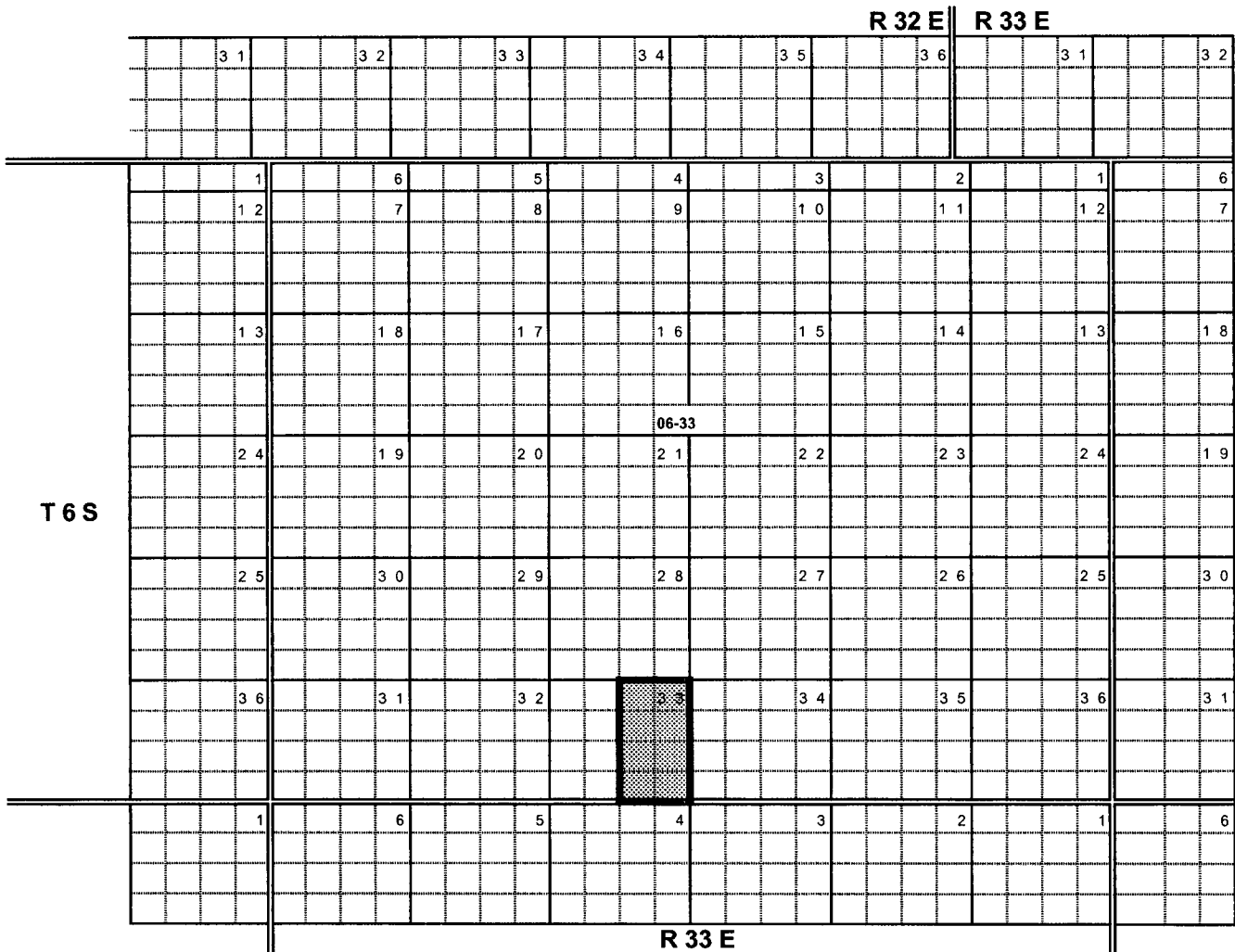
POOLID 97427  
 LEA COUNTY  
 DEPTH 11000-11999



Discovered by the David H Arrington Oil & Gas, Royal Stimulator # 2 (API # 30-025-35975)  
 located in E-31-T15S-R36E, which was completed in the Strawn Formation on January 3, 2004.  
 The top perforations is at 12,060 feet.

Created by R-	T15S, R36E Sec 31	SW/4
_____	_____	_____
_____	_____	_____
_____	_____	_____
_____	_____	_____

e ) **CHAVEROO; LOWER PENNSYLVANIAN, NORTH (GAS) POOL** **POOLID 97445**  
**T 6 S R 33 E** **ROOSEVELT COUNTY**  
**DEPTH 8000-8999**

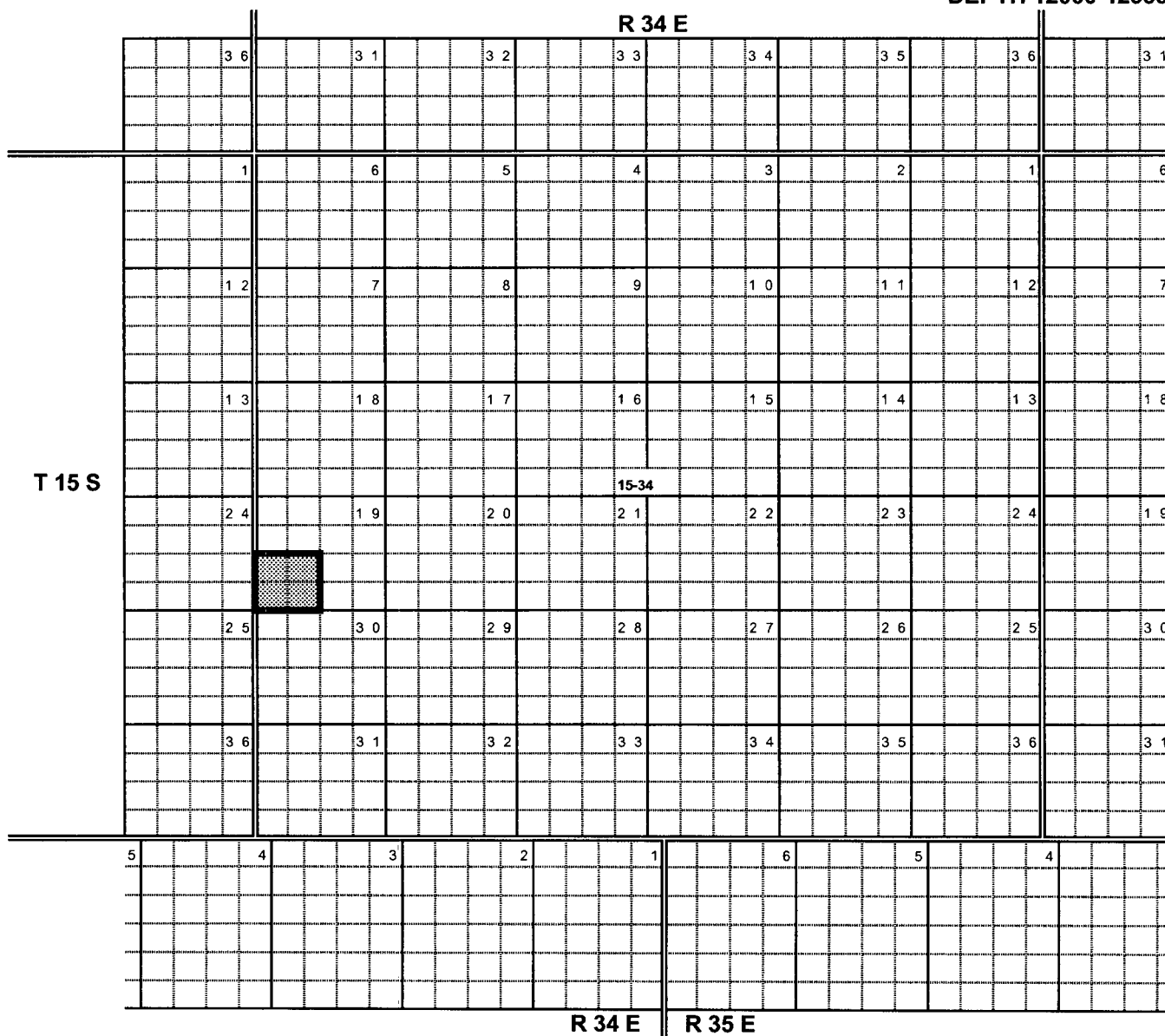


Discovered by the Manzano Oil Corp., Brennan Federal Com # 1 (API # 30-041-20911) located in I-33-T6S-R33E, which was completed in the Lower Pennsylvanian Formation on March 24, 2005. The top perforations is at 8,896 feet.

_____	Created by R-	T6S, R33E Sec 33	E/2
_____	_____	_____	_____
_____	_____	_____	_____
_____	_____	_____	_____

NEW POOL EIDSON; UPPER PENN, NORTHWEST OIL POOL  
T 15 S R 34 E

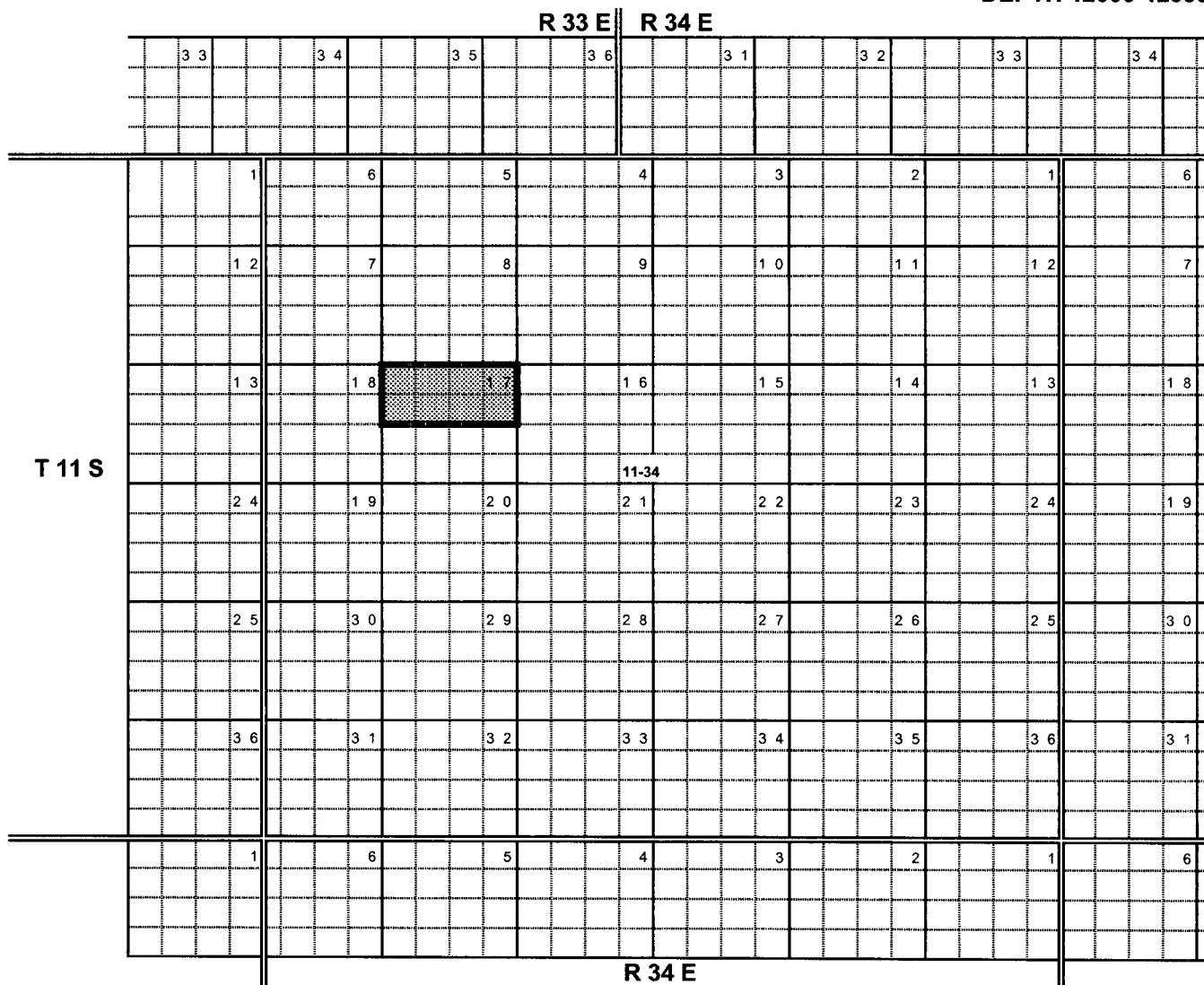
POOLID 97425  
 LEA COUNTY  
 DEPTH 12000-12999



Discovered by the Yates Petroleum Corp., Otis State Unit # 2 (API # 30-025-36714) located in L-19-T15S-R34E, which was completed in the Upper Pennsylvanian Formation on January 25, 2005. The top perforations is at 12,028 feet.

Created by R-	T15S, R34E Sec 19	SW/4
_____	_____	_____
_____	_____	_____
_____	_____	_____
_____	_____	_____

g ) NEW EIGHT MILE DRAW;MISS, NORTHWEST (GAS) POOL POOLID 97389  
T 11 S R 34 E LEA COUNTY  
 DEPTH 12000-12999



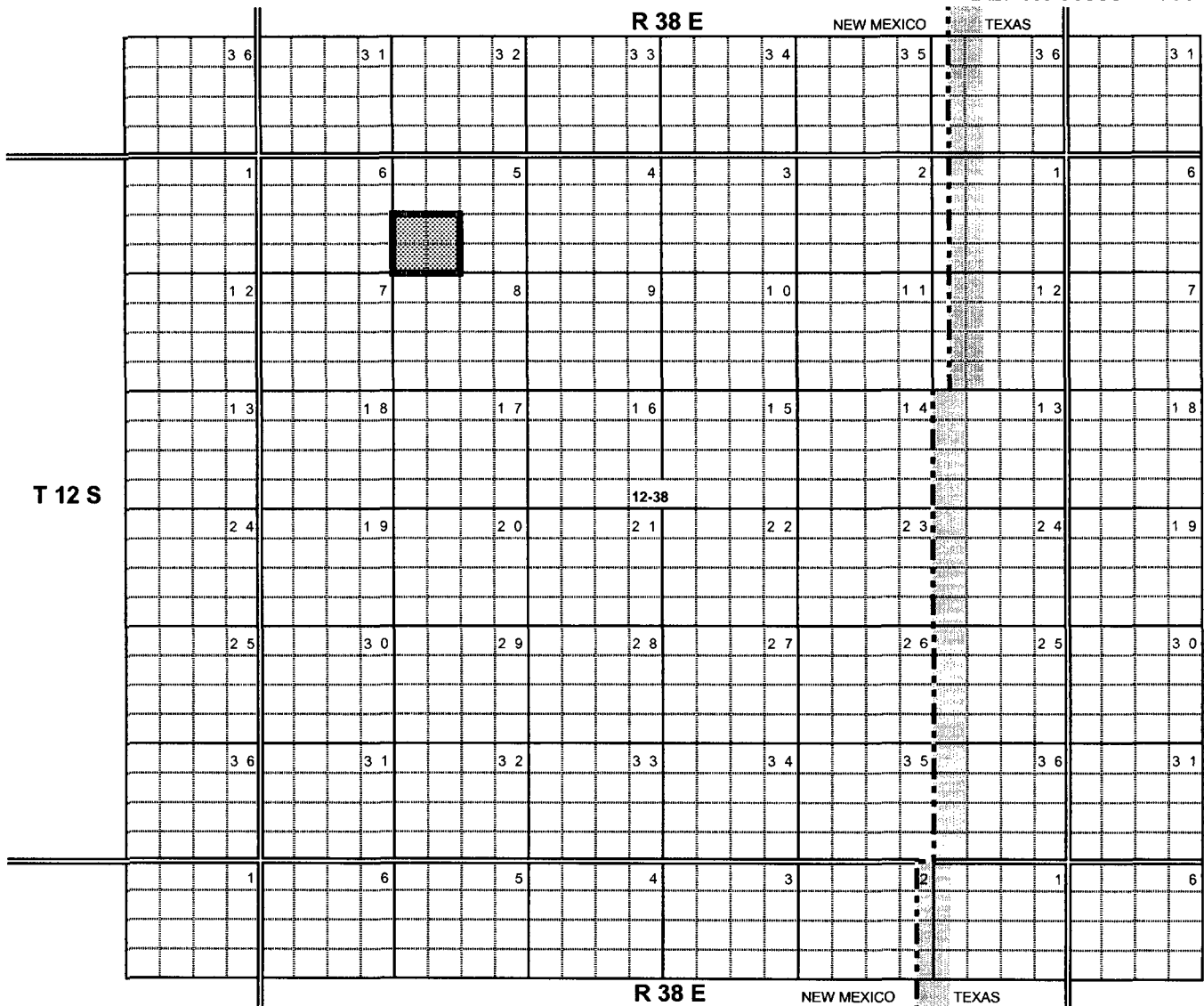
Discovered by the Yates Petroleum Corp., Oakridge State Unit # 1 (API # 30-025-36672) located in B-17-T11S-R34E, which was completed in the Mississippian Formation on July 26, 2004. The top perforations is at 12,226 feet.

_____	Created by R-	T11S, R34E Sec 17	N/2
_____	_____	_____	_____
_____	_____	_____	_____
_____	_____	_____	_____
_____	_____	_____	_____

h ) NEW

**GLADIOLA;WOODFORD OIL POOL**  
**T 12 S R 38 E**

**POOLID 97446**  
**LEA COUNTY**  
**DEPTH 11000-11999**



Discovered by the Platinum Exploration Inc., Angel # 2 (API # 30-025-07136) located in N-5-T12S-R38E, which was completed in the Woodford Formation on January 5, 2005. The top perforations is at 11,920 feet.

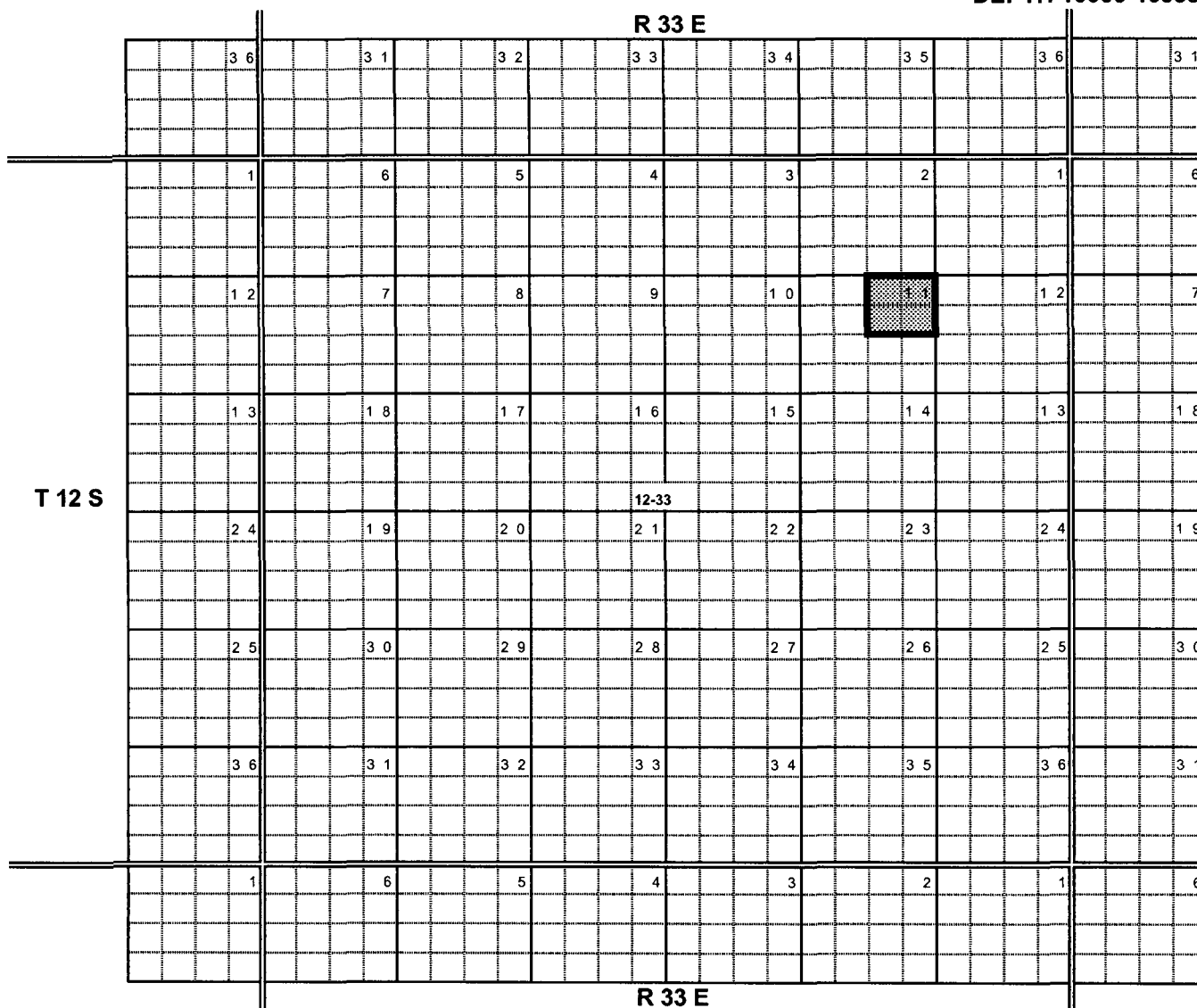
Created by R-	T12S, R38E Sec 5	SW/4
_____	_____	_____
_____	_____	_____
_____	_____	_____
_____	_____	_____



i ) NEW

**HIGHTOWER:ATOKA, NORTH OIL POOL**  
**T 12 S R 33 E**

**POOLID 97431**  
**LEA COUNTY**  
**DEPTH 10000-10999**



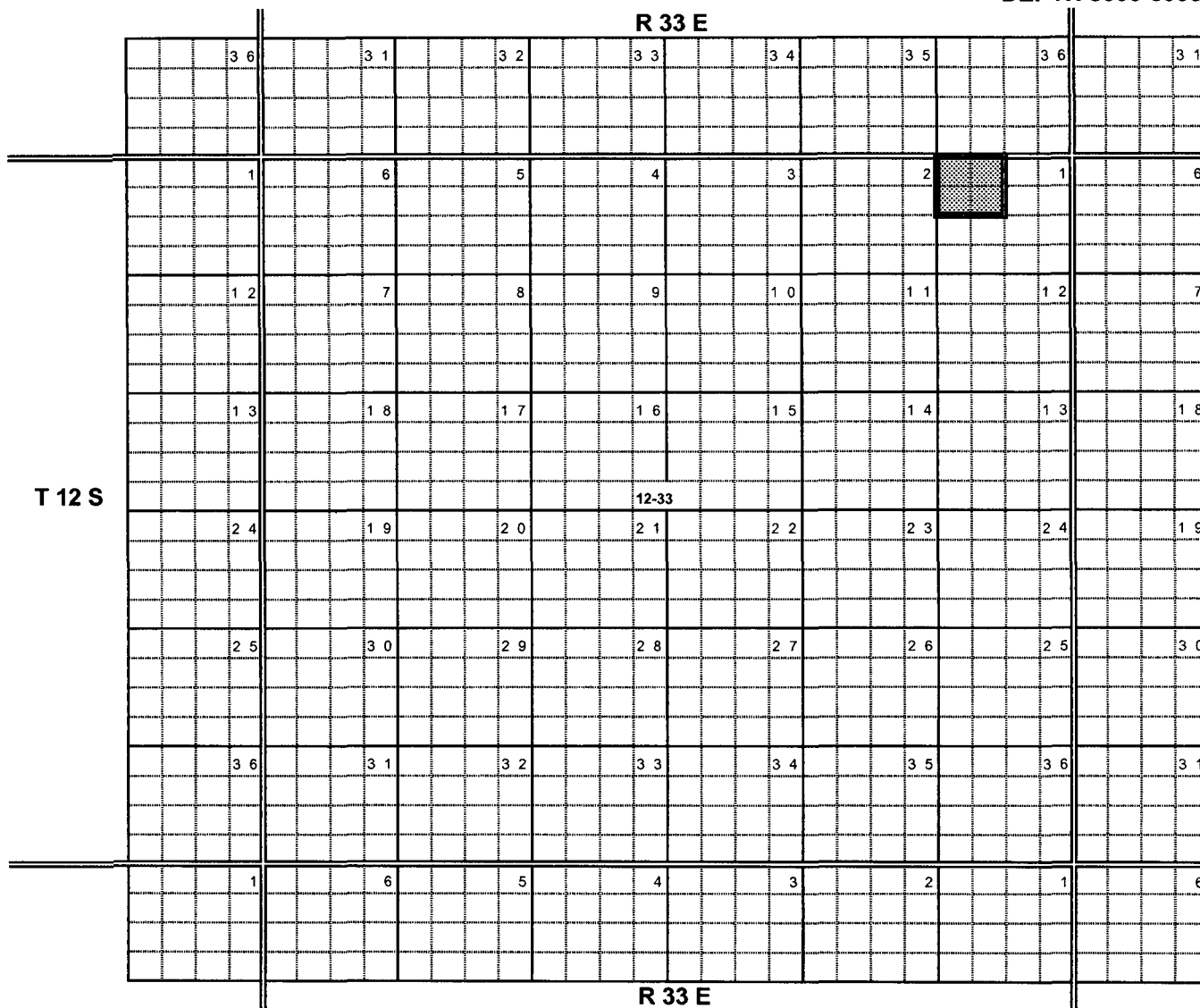
Discovered by the J.P.H. Oil Producers, State B AC-1 # 2 (API # 30-025-01057) located in B-11-T12S-R33E, which was completed in the Atoka Formation on December 20, 2003. The top perforations is at 10,150 feet.

Created by R-	T12S, R33E Sec 11	NE/4
_____	_____	_____
_____	_____	_____
_____	_____	_____
_____	_____	_____

j ) NEW

**HIGHTOWER;WOLFCAMP, NORTH OIL POOL**  
**T 12 S R 33 E**

**POOLID 97432**  
**LEA COUNTY**  
**DEPTH 8000-8999**



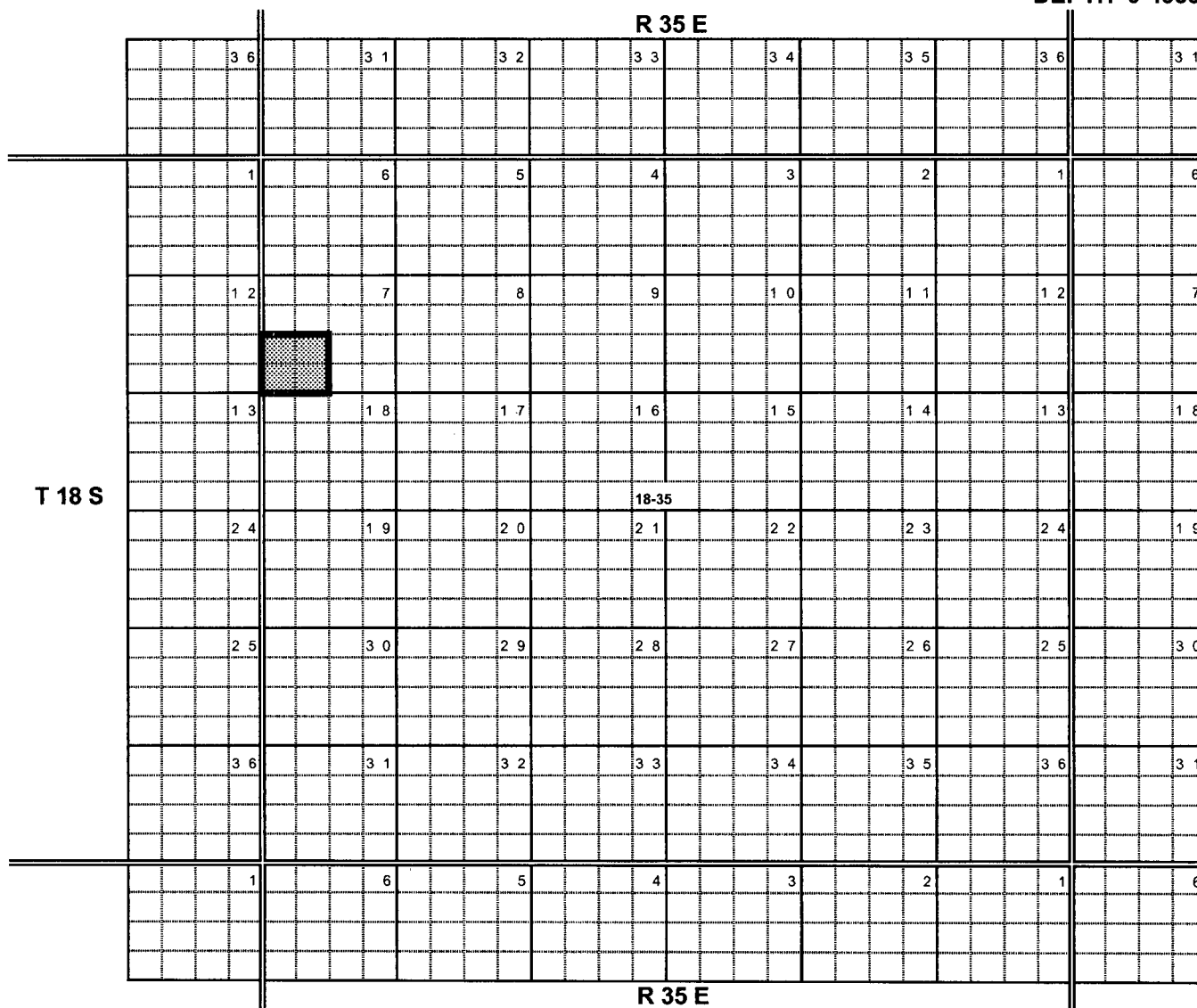
Discovered by the J.P.H. Oil Producers, State J # 1 (API # 30-025-01024) located in D-1-T12S-R33E, which was completed in the Wolfcamp Formation on November 25, 2004. The top perforations is at 8,620 feet.

Created by R-	T12S, R33E Sec 1	NW/4
_____	_____	_____
_____	_____	_____
_____	_____	_____
_____	_____	_____

k ) NEW POOL

**REEVES;QUEEN, NORTHWEST OIL POOL**  
**T 18 S R 35 E**

**POOLID 97430**  
**LEA COUNTY**  
**DEPTH 0-4999**

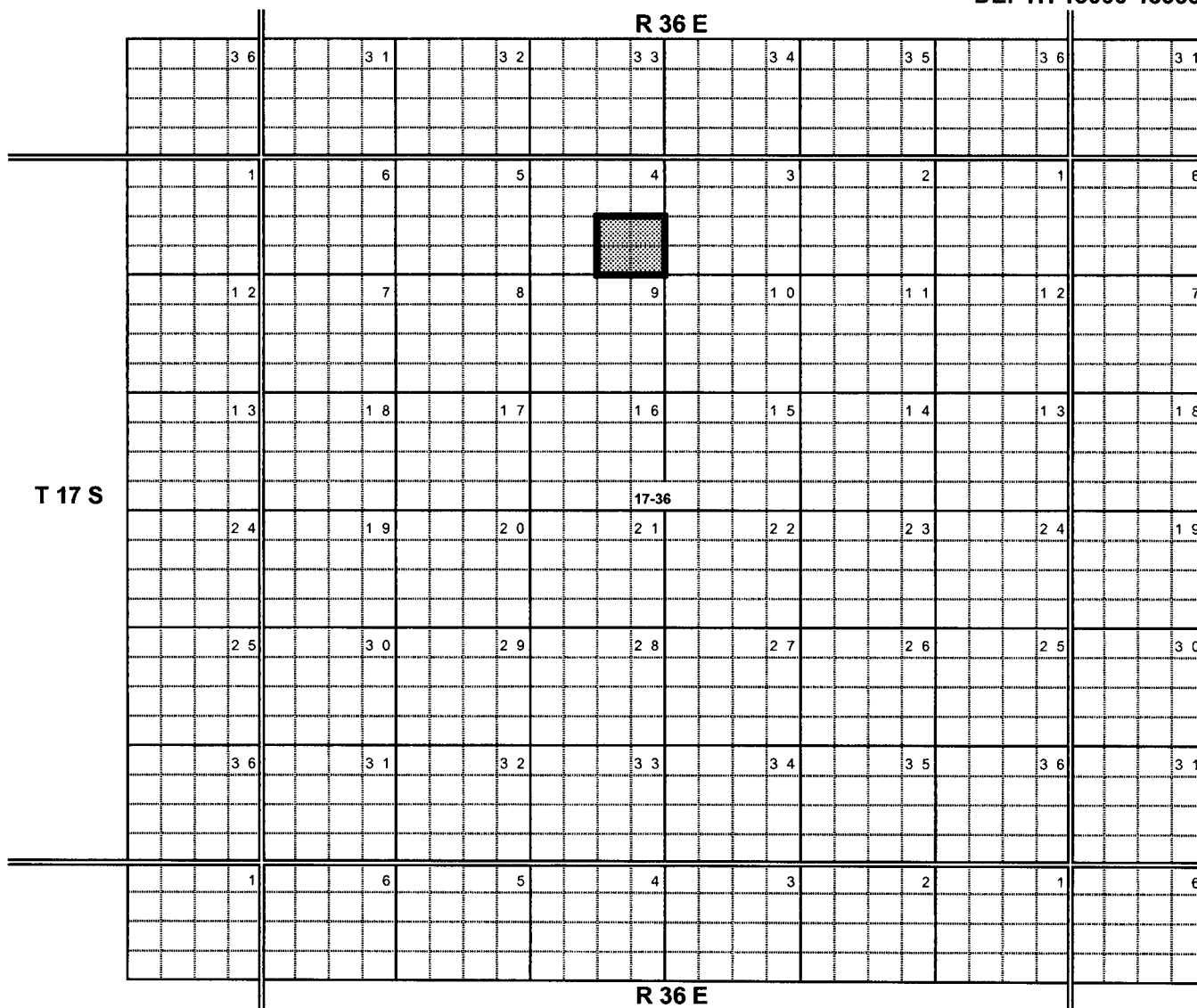


Discovered by the Mack Energy Corp., B Lee State # 5 (API # 30-025-03096) located in M-7-T18S-R35E, which was completed in the Queen Formation on December 6, 2004. The top perforations is at 4,405 feet.

Created by R-	T18S, R35E Sec 7	SW/4
_____	_____	_____
_____	_____	_____
_____	_____	_____
_____	_____	_____

1 ) NEW POOL SHOE BAR;DEVONIAN, SOUTHEAST OIL POOL  
T 17 S R 36 E

POOLID 97438  
 LEA COUNTY  
 DEPTH 13000-13999



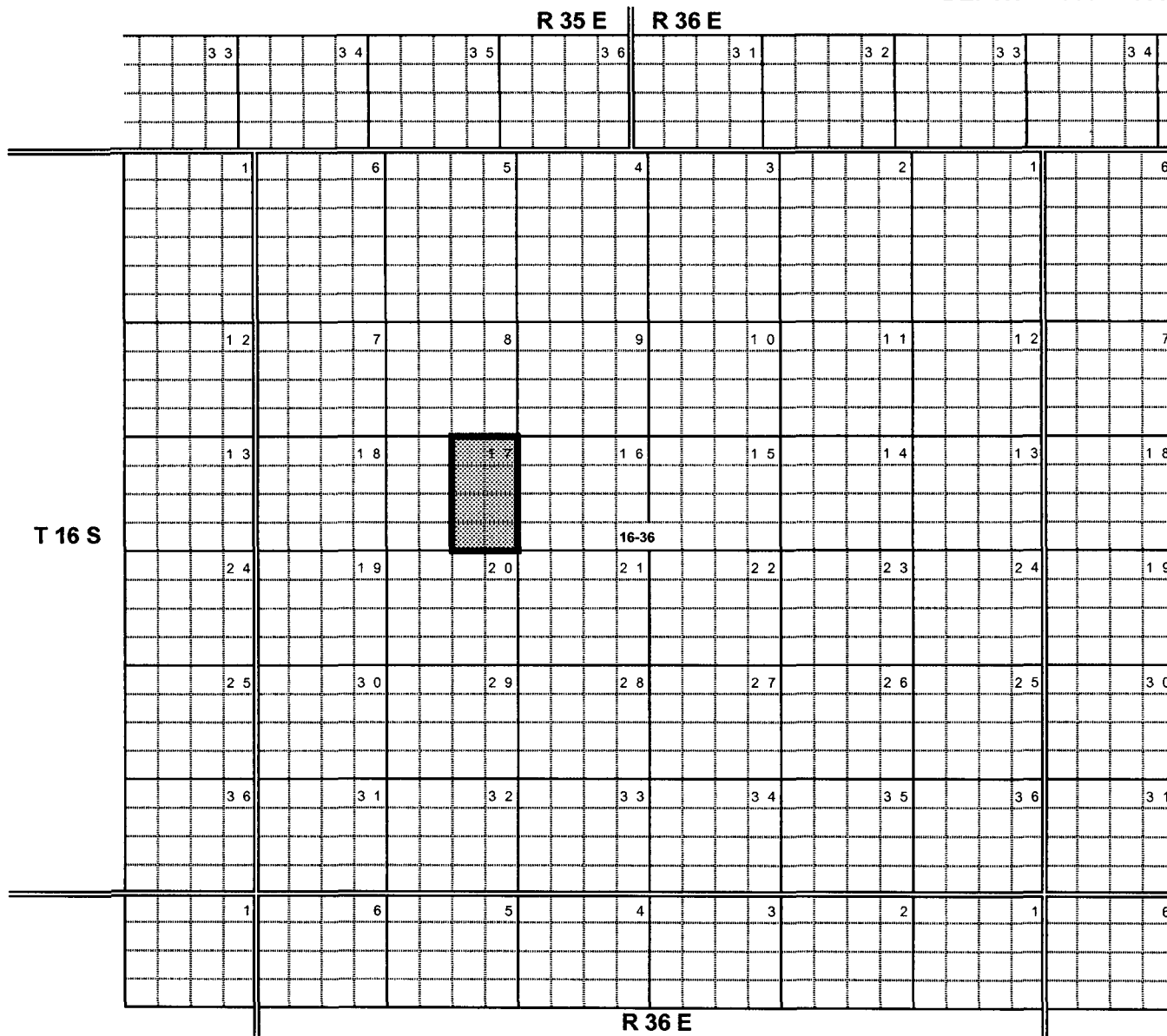
Discovered by the Texland Petroleum-Hobbs LLC., OPL 4 State # 1 (API # 30-025-36987) located in P-4-T17S-R36E, which was completed in the Devonian Formation on March 16, 2005. The top perforations is at 13,083 feet.

Created by R-	T17S, R36E Sec 4	SE/4
_____	_____	_____
_____	_____	_____
_____	_____	_____
_____	_____	_____

m ) NEW POOL

**TOWNSEND;MORROW, EAST (GAS) POOL**  
**T 16 S R 36 E**

**POOLID 97423**  
**LEA COUNTY**  
**DEPTH 12000-12999**



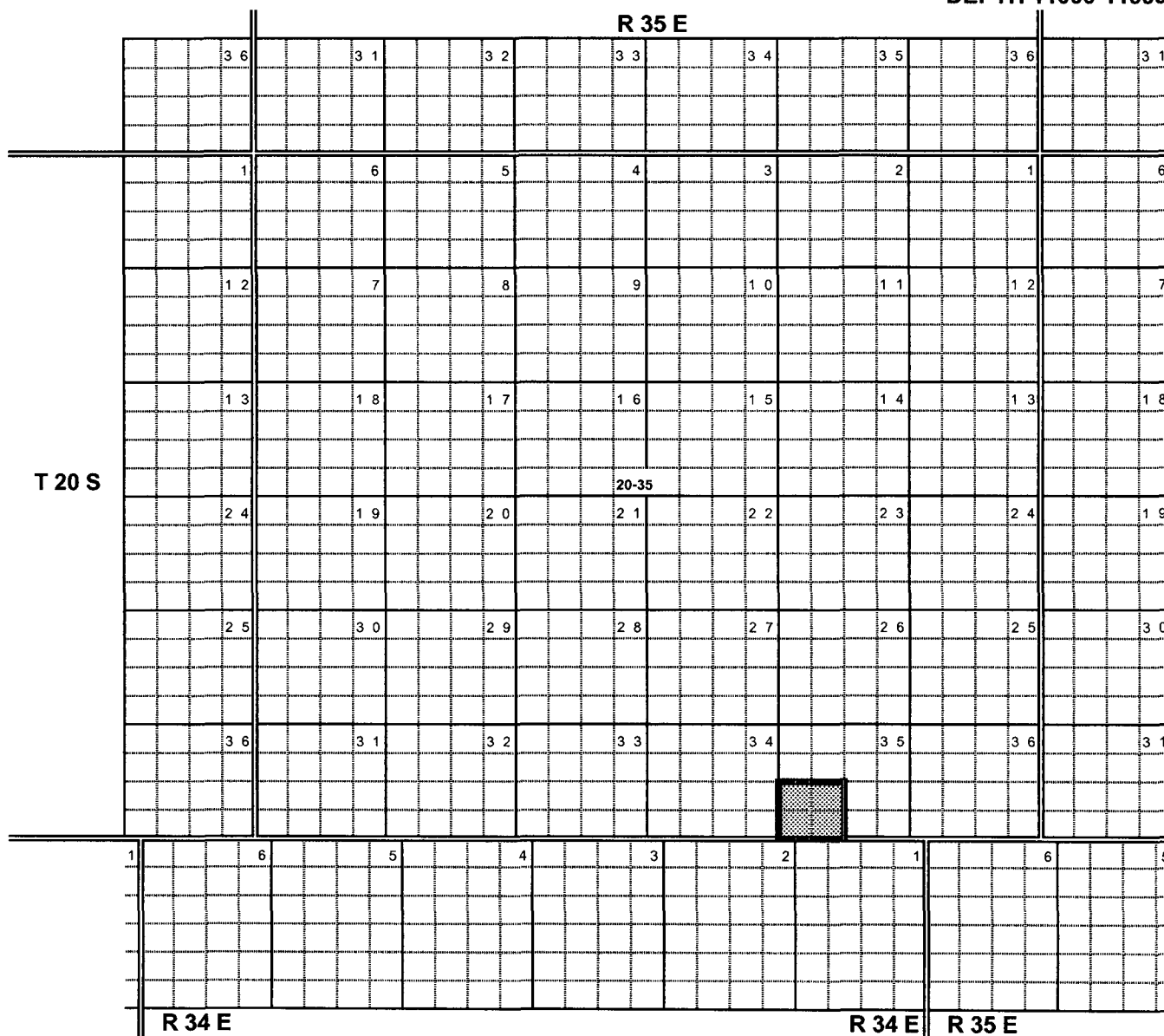
Discovered by the Stanolind Operating Corp., Berry Hobbs Unit 17 # 1 (API # 30-025-36657) located in J-17-T16S-R36E, which was completed in the Morrow Formation on July 13, 2004. The top perforations is at 12,357 feet.

Created by R-	T16S, R36E Sec 17	E/2
_____	_____	_____
_____	_____	_____
_____	_____	_____
_____	_____	_____

n )

**WILSON;WOLFCAMP, NORTH OIL POOL**  
**T 20 S R 35 E**

**POOLID 97449**  
**LEA COUNTY**  
**DEPTH 11000-11999**

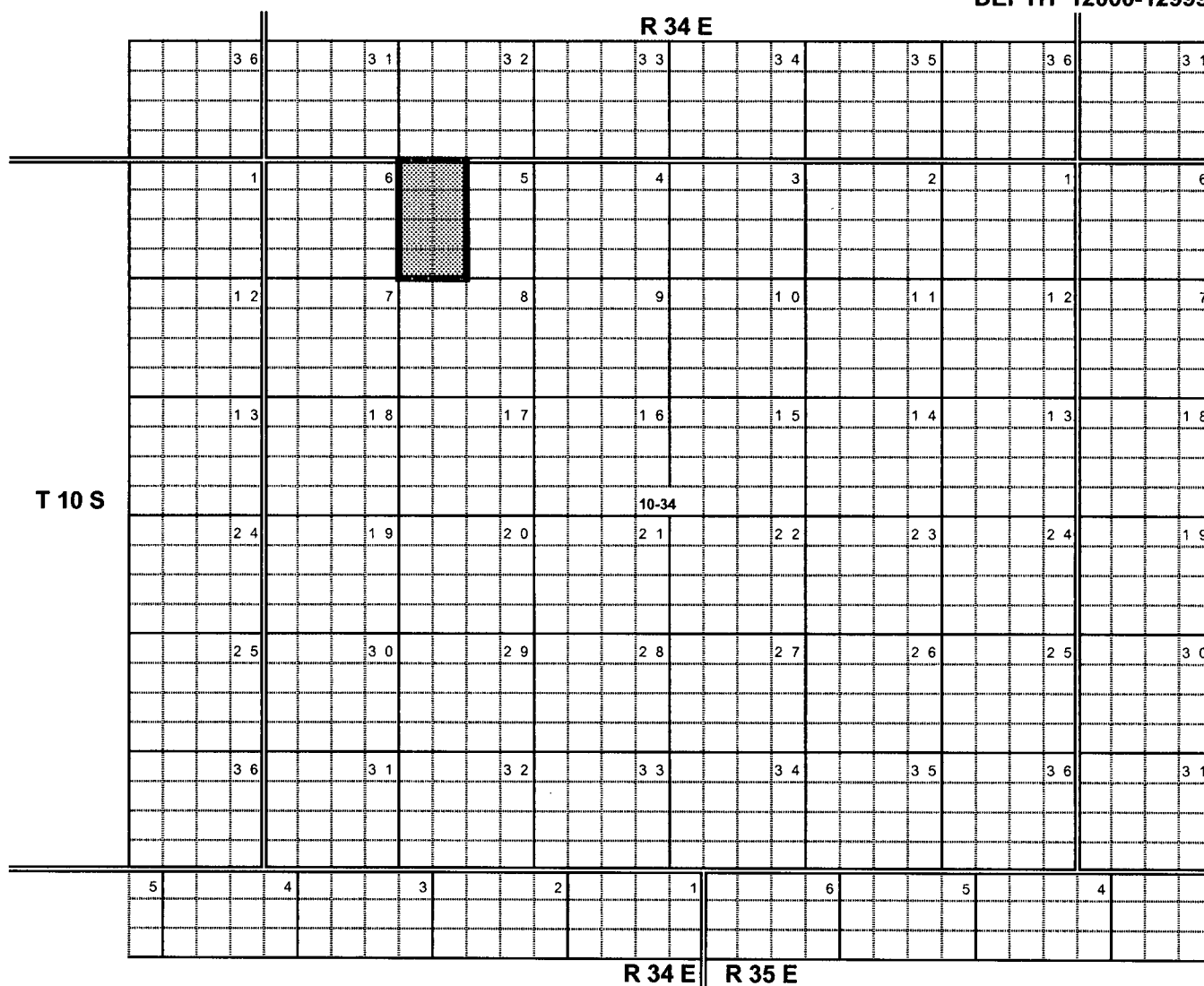


Discovered by the Nearburg Producing Co., Simms 35 State # 3 (API # 30-025-35510)  
 located in N-35-T20S-R35E, which was completed in the Wolfcamp Formation on March 09, 2005.  
 The top perforations is at 11,602 feet.

Created by R-	T20S, R35E Sec 35	SW/4
_____	_____	_____
_____	_____	_____
_____	_____	_____
_____	_____	_____

o ) **NEW POOL X- 4 RANCH;MISSISSIPPIAN, WEST (GAS) POOL**  
**T 10 S R 34 E**

**POOLID 97437**  
**LEA COUNTY**  
**DEPTH 12000-12999**




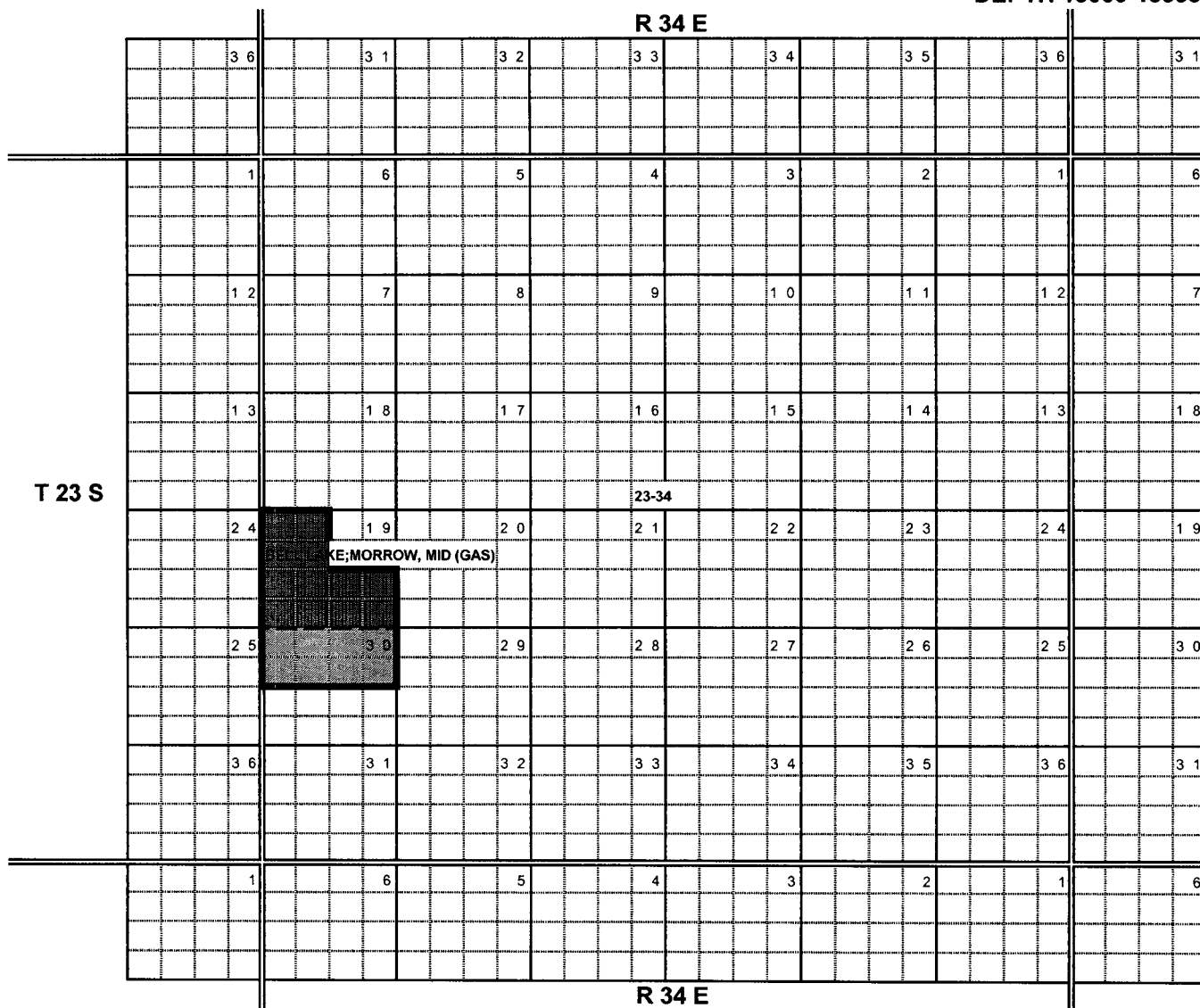
Discovered by the Yates Petroleum Corp., Penroc BEP State # 1 (API # 30-025-31046) located in C-5-T10S-R34E, which was completed in the Mississippian Formation on March 14, 2005. The top perforations is at 12,270 feet.

Created by R-	T10S, R34E Sec 5	W/2
_____	_____	_____
_____	_____	_____
_____	_____	_____
_____	_____	_____


p )

**BELL LAKE;MORROW, MID (GAS) POOL**  
**T 23 S R 34 E**

**POOLID 72000**  
**LEA COUNTY**  
**DEPTH 13000-13999**



**PRESENT POOL AREA**





**ACREAGE ADDED TO POOL    T23S R34E    SEC 30: N/2**




q )

**BLINEBRY OIL & GAS POOL**  
**T 21 S R 37 E**

**POOLID: OIL - 6660, GAS - 72480**  
**LEA COUNTY**  
**DEPTH 5000-5999**

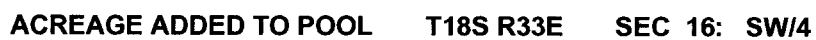


**PRESENT POOL AREA**



**ACREAGE ADDED TO POOL T21S R37E SEC 7: SW/4**

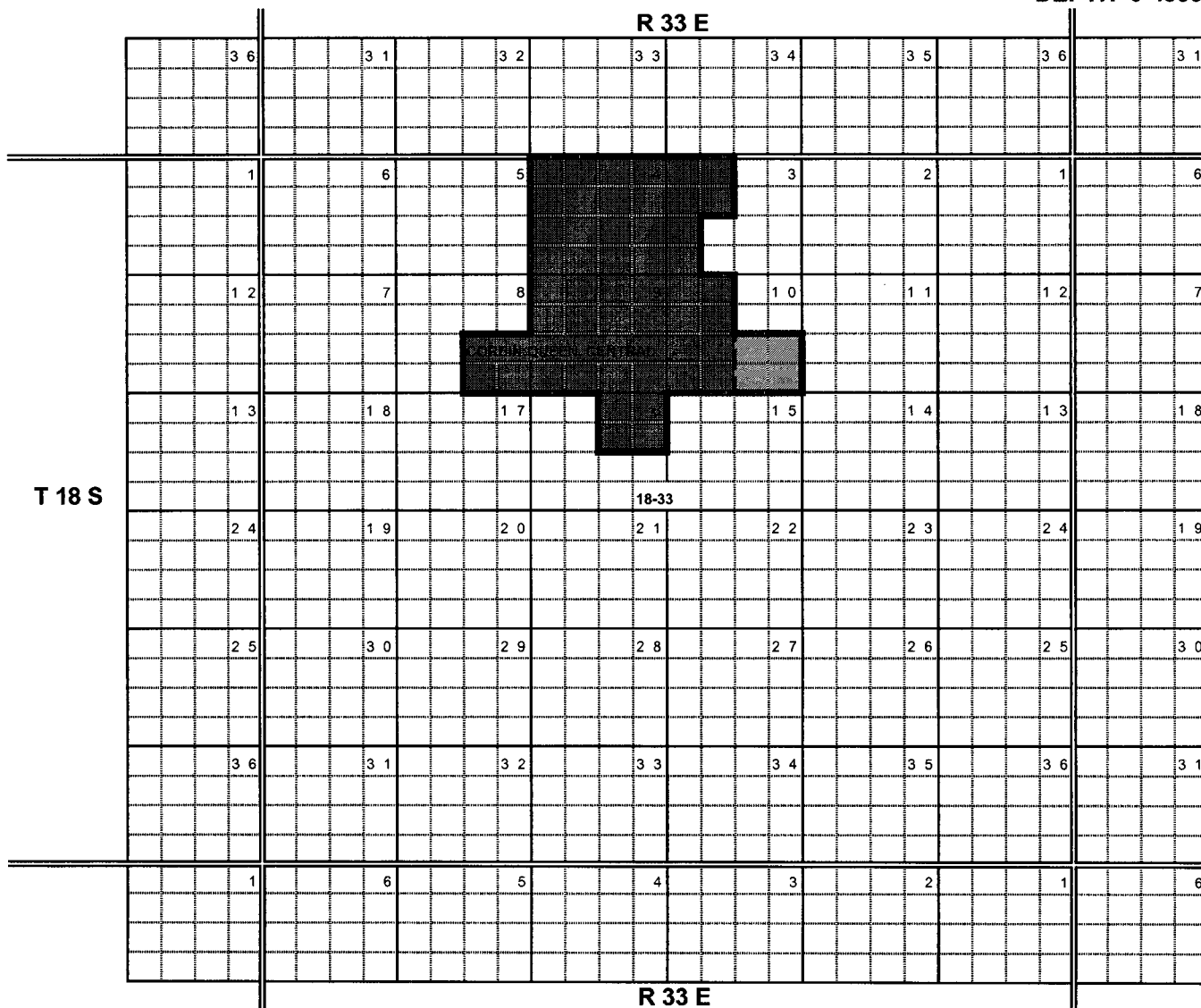
POOLID 13160  
LEA COUNTY  
DEPTH 8000-8999




s )

**CORBIN;QUEEN, CENTRAL OIL POOL**  
**T 18 S R 33 E**

**POOLID 13285**  
**LEA COUNTY**  
**DEPTH 0-4999**



**PRESENT POOL AREA**

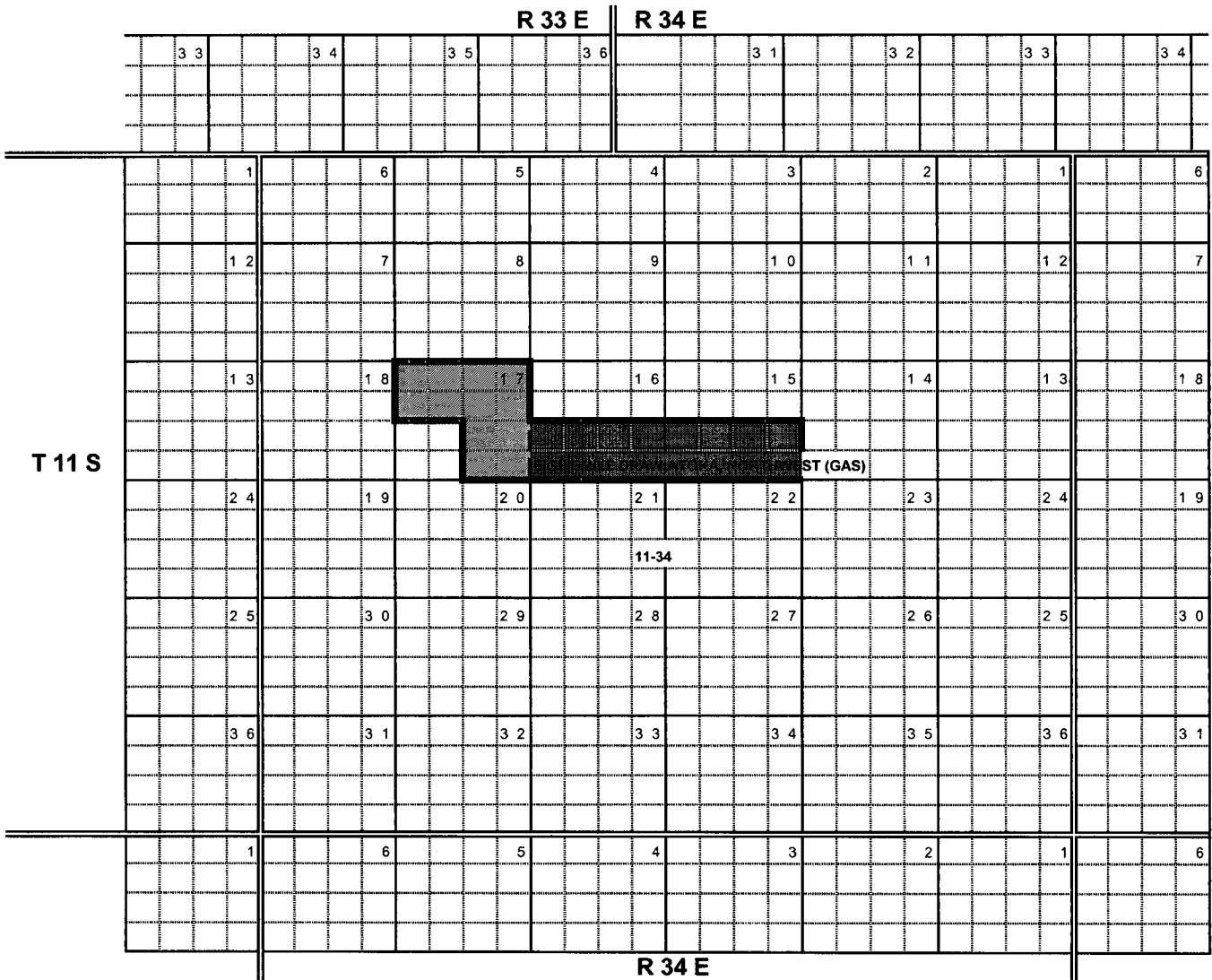


**ACREAGE ADDED TO POOL T18S R33E SEC 10: SE/4**

t )

**EIGHT MILE DRAW; ATOKA, NORTHWEST (GAS) POOL**  
**T11S R 34 E**

**POOLID 97028**  
**LEA COUNTY**  
**DEPTH 11000-11999**

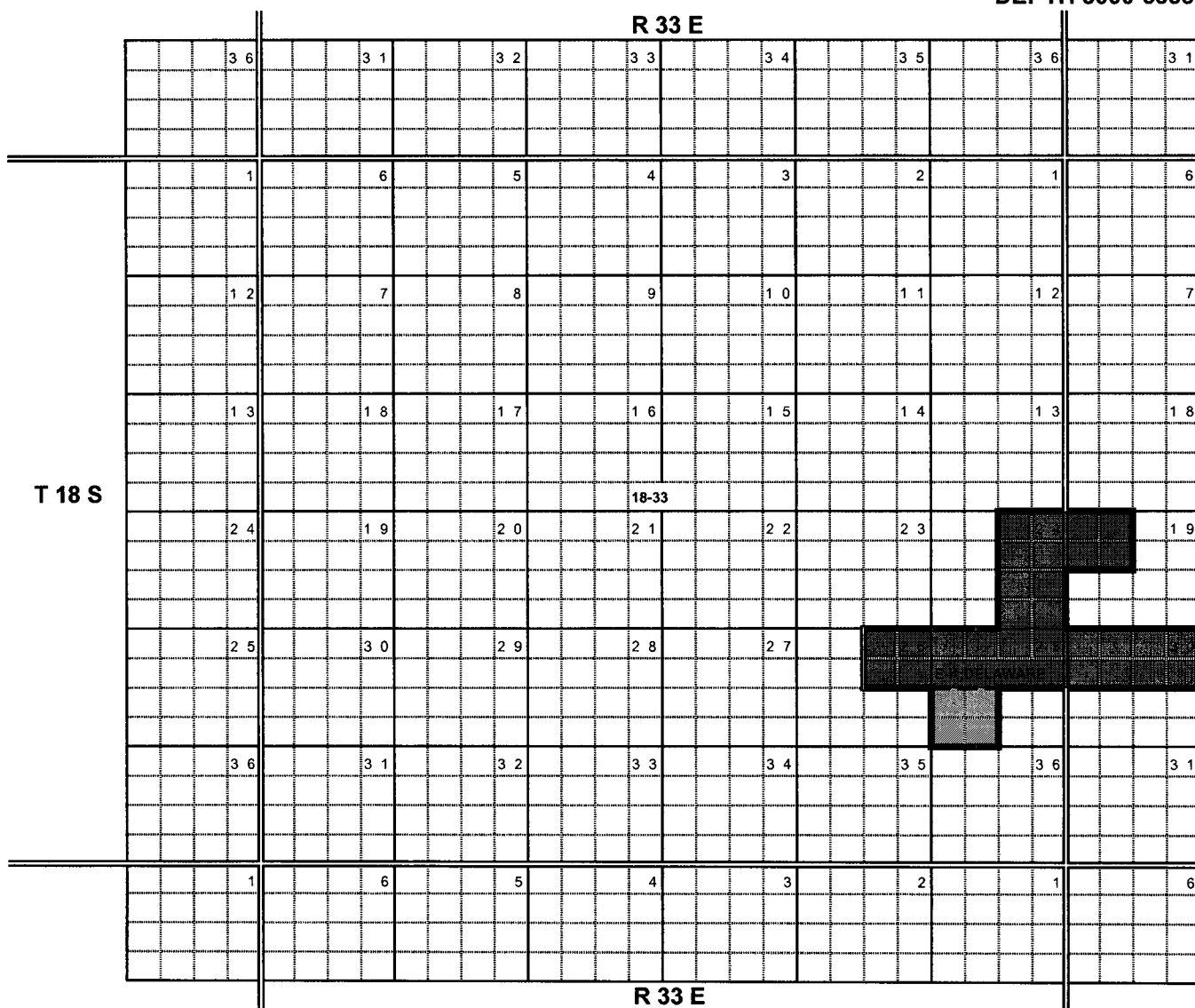


**PRESENT POOL AREA**



**ACREAGE ADDED TO POOL    T11S R34E    SEC 17: SE/4 & N/2**

POOLID 21655  
LEA COUNTY  
DEPTH 5000-5999



**PRESENT POOL AREA**

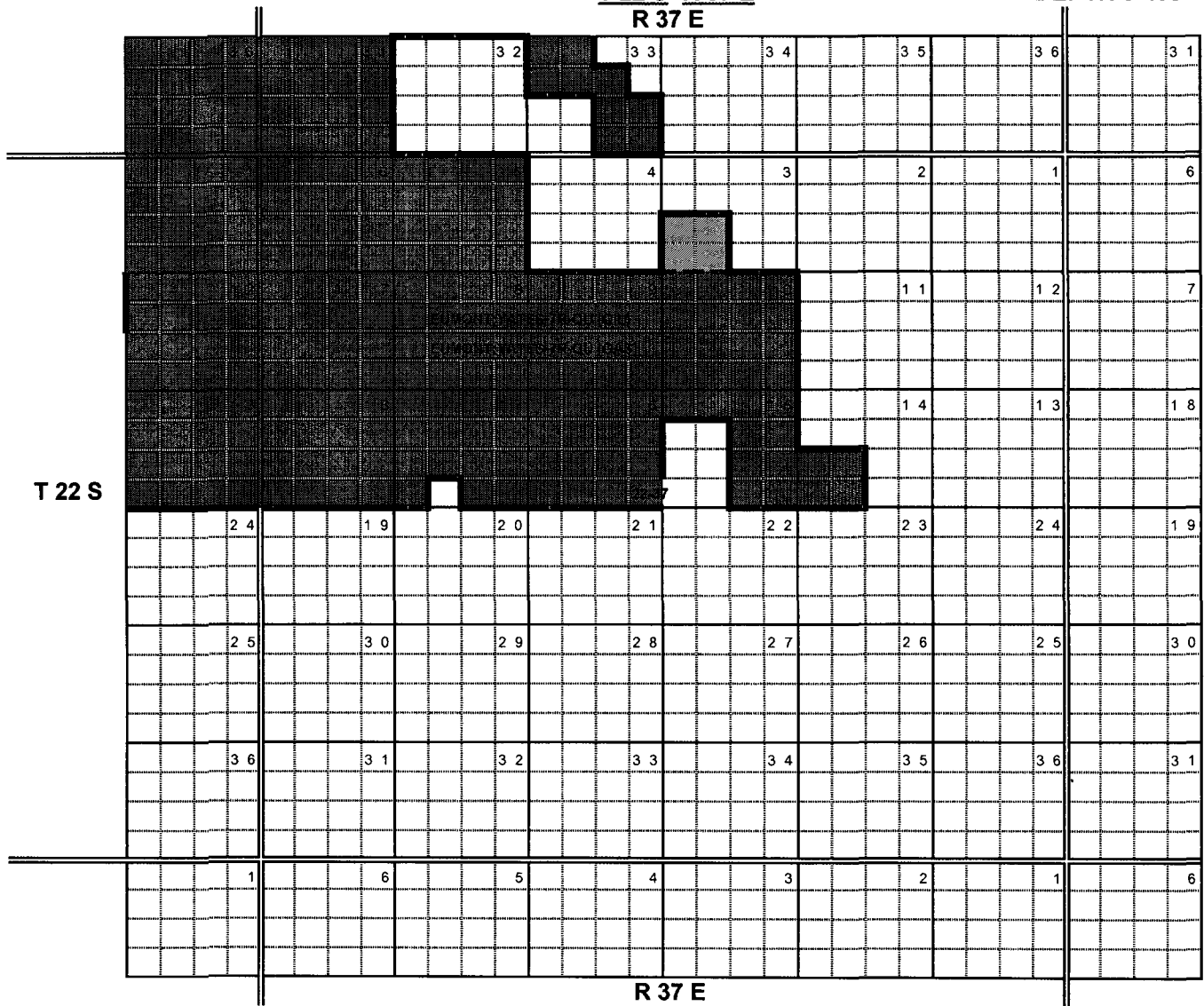


**ACREAGE ADDED TO POOL      T18S R33E      SEC 25: SW/4**

v )

**EUMONT;YATES-7 RVRs-QUEEN OIL & GAS POOL**  
**POOLID (OIL) 22800      POOLID (GAS) 76480**  
**T 22 S R 37 E**  
**R 37 E**

**LEA COUNTY**  
**DEPTH 0-4999**



**PRESENT POOL AREA**

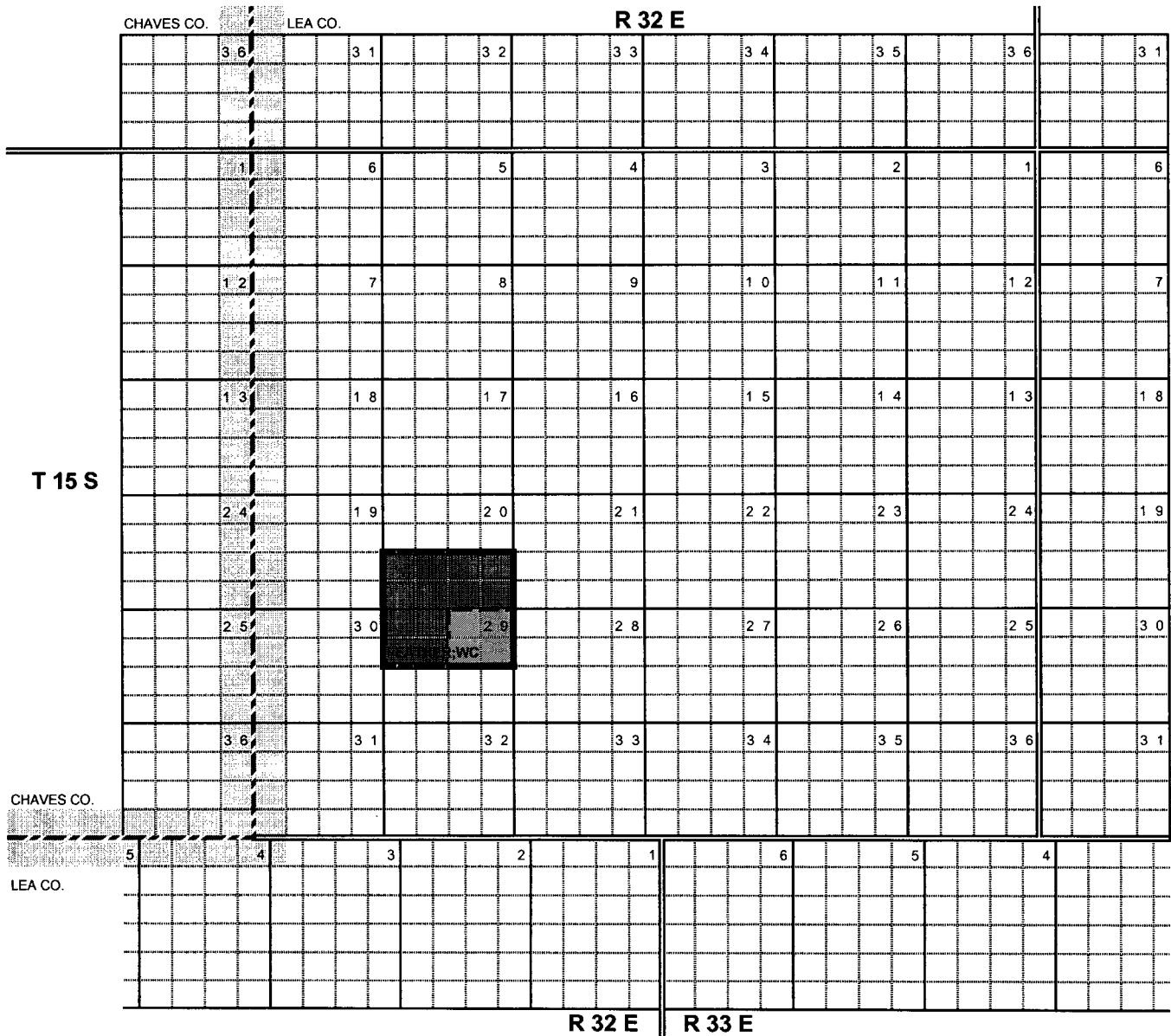


**ACREAGE ADDED TO POOL      T22S R37E      SEC 3: SW/4**

W )

**FEATHER;WOLFCAMP OIL POOL**  
**T 15 S R 32 E**

**POOLID 24210**  
**LEA COUNTY**  
**DEPTH 9000-9999**

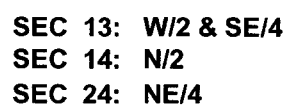


**PRESENT POOL AREA**



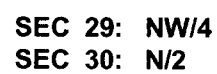
**ACREAGE ADDED TO POOL T15S R32E SEC 29: NE/4**

POOLID 97164  
LEA COUNTY  
DEPTH 12000-12999






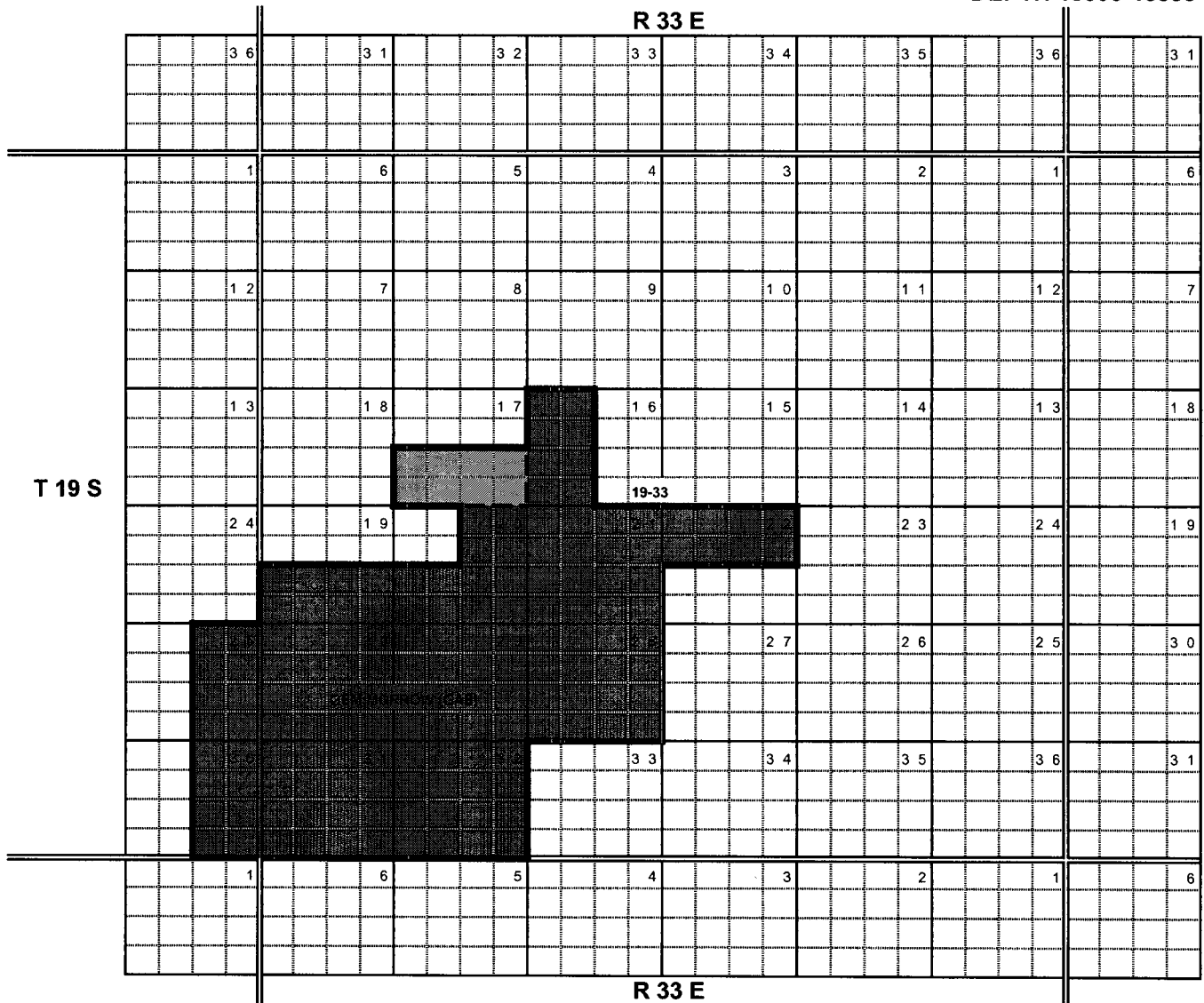
POOLID 27130  
LEA COUNTY  
DEPTH 8000-8999




z )

**GEM:MORROW (GAS) POOL**  
**T 19 S R 33 E**

**POOLID 77370**  
**LEA COUNTY**  
**DEPTH 13000-13999**



**PRESENT POOL AREA**



**ACREAGE ADDED TO POOL    T19S R33E    SEC 17: S/2**

aa )


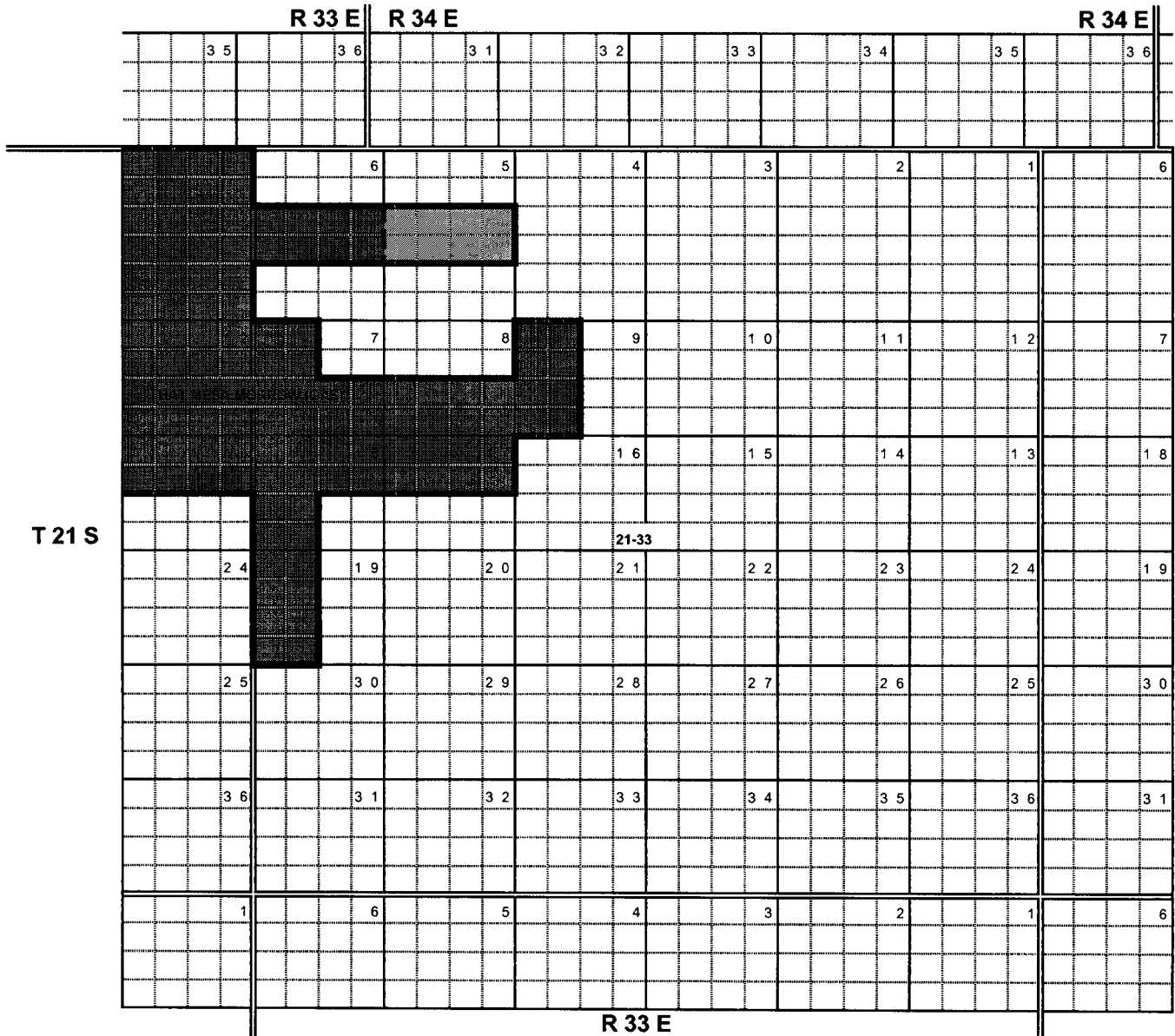
**HAT MESA;MORROW (GAS) POOL**

**POOLID 78240**

**T 21 S R 33 E**

**LEA COUNTY**

**DEPTH 13000-13999**



**PRESENT POOL AREA**




**ACREAGE ADDED TO POOL**

**T21S R33E**

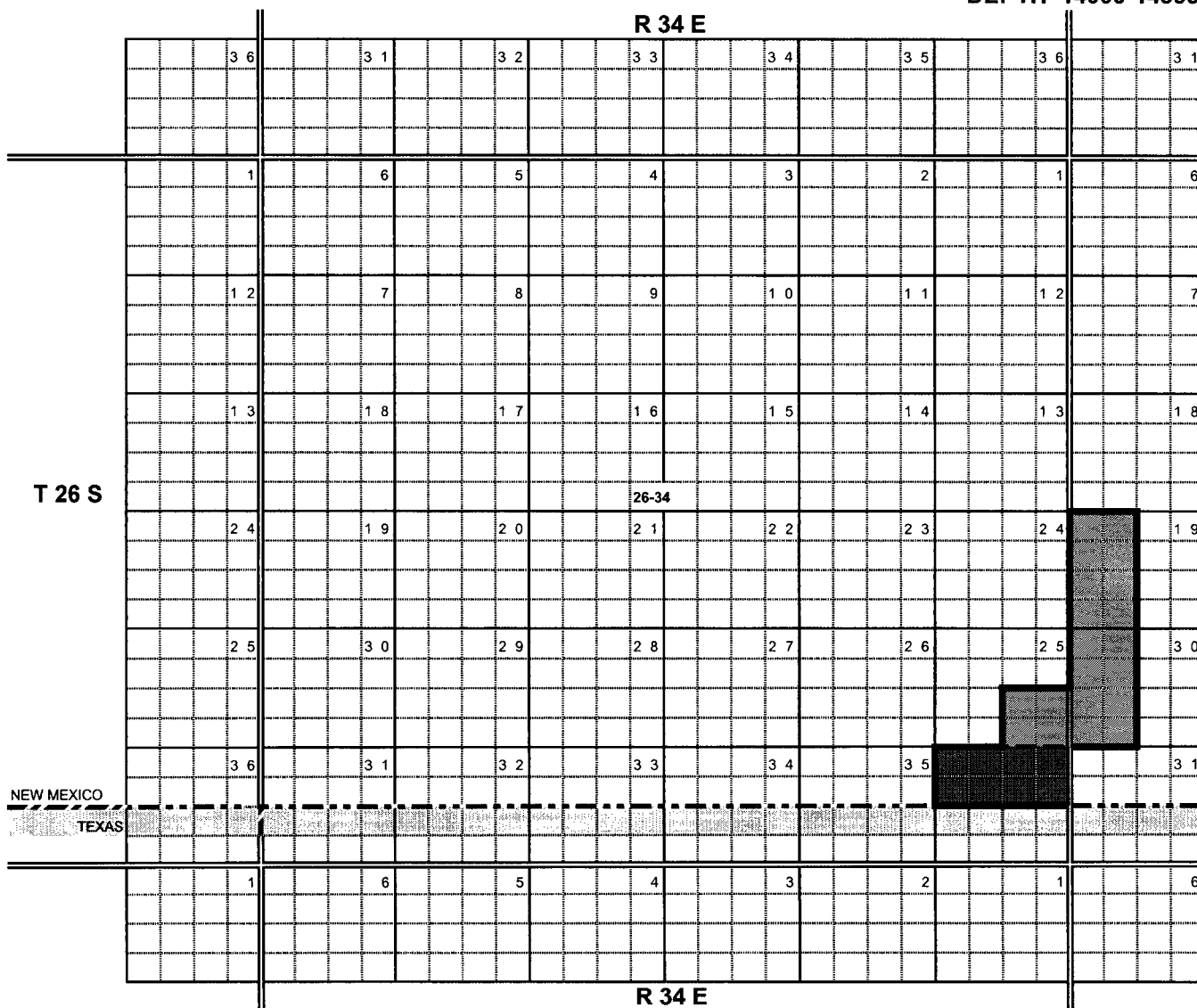
**SEC 5: Lots 9 through 16**

POOLID 79123  
LEA COUNTY  
DEPTH 15000-15999



**JABALINA;STRAWN, SOUTHWEST (GAS) POOL**  
**T 26 S R 34 E**

**POOLID 97332**  
**LEA COUNTY**  
**DEPTH 14000-14999**



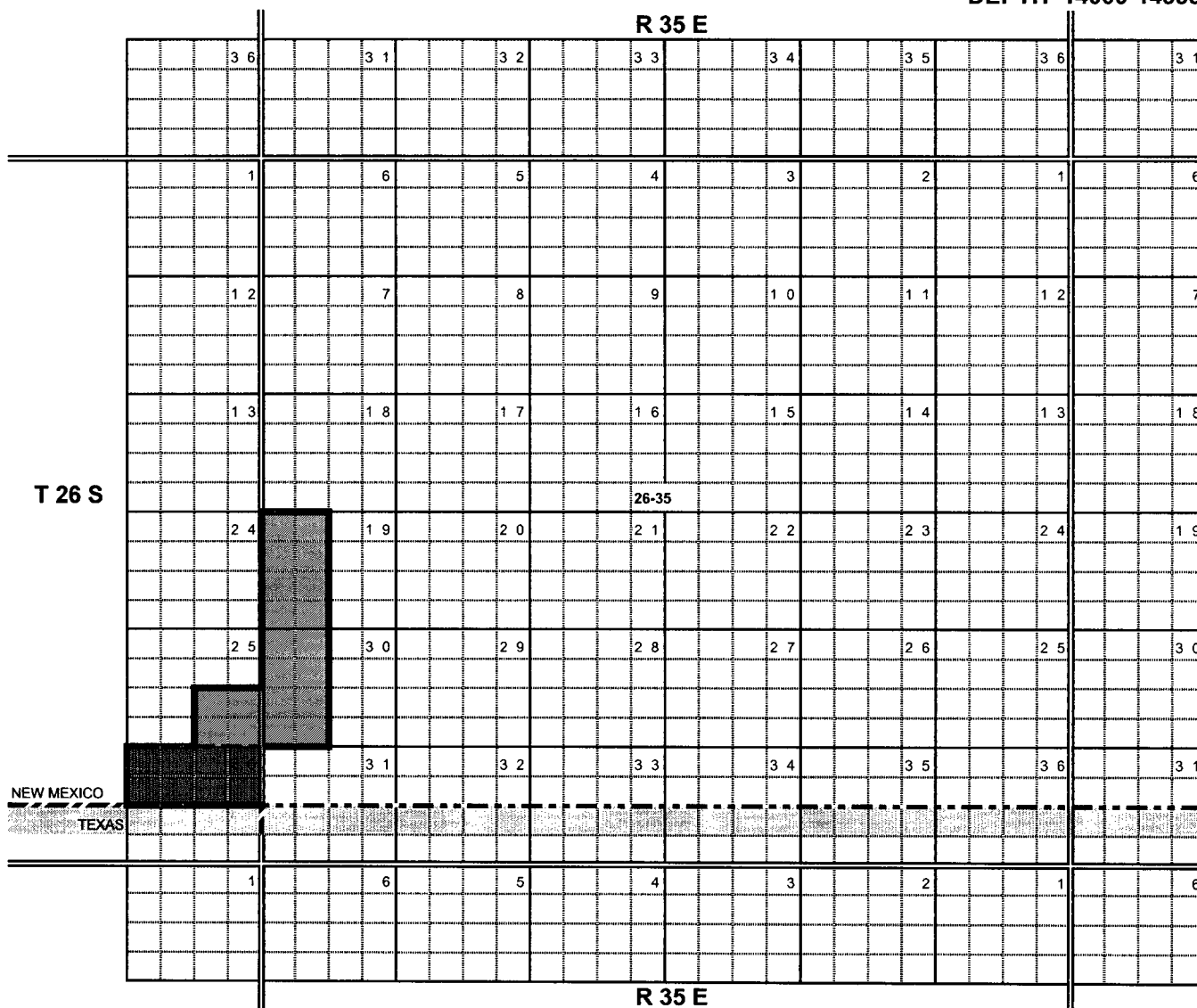
**PRESENT POOL AREA**




**ACREAGE ADDED TO POOL T26S R34E SEC 25: SE/4**

**JABALINA;STRAWN, SOUTHWEST (GAS) POOL**  
**T 26 S R 34 E**

**POOLID 97332**  
**LEA COUNTY**  
**DEPTH 14000-14999**



**PRESENT POOL AREA**



**ACREAGE ADDED TO POOL**

**T26S R35E**

**SEC 19: W/2**

**SEC 30: W/2**

dd )


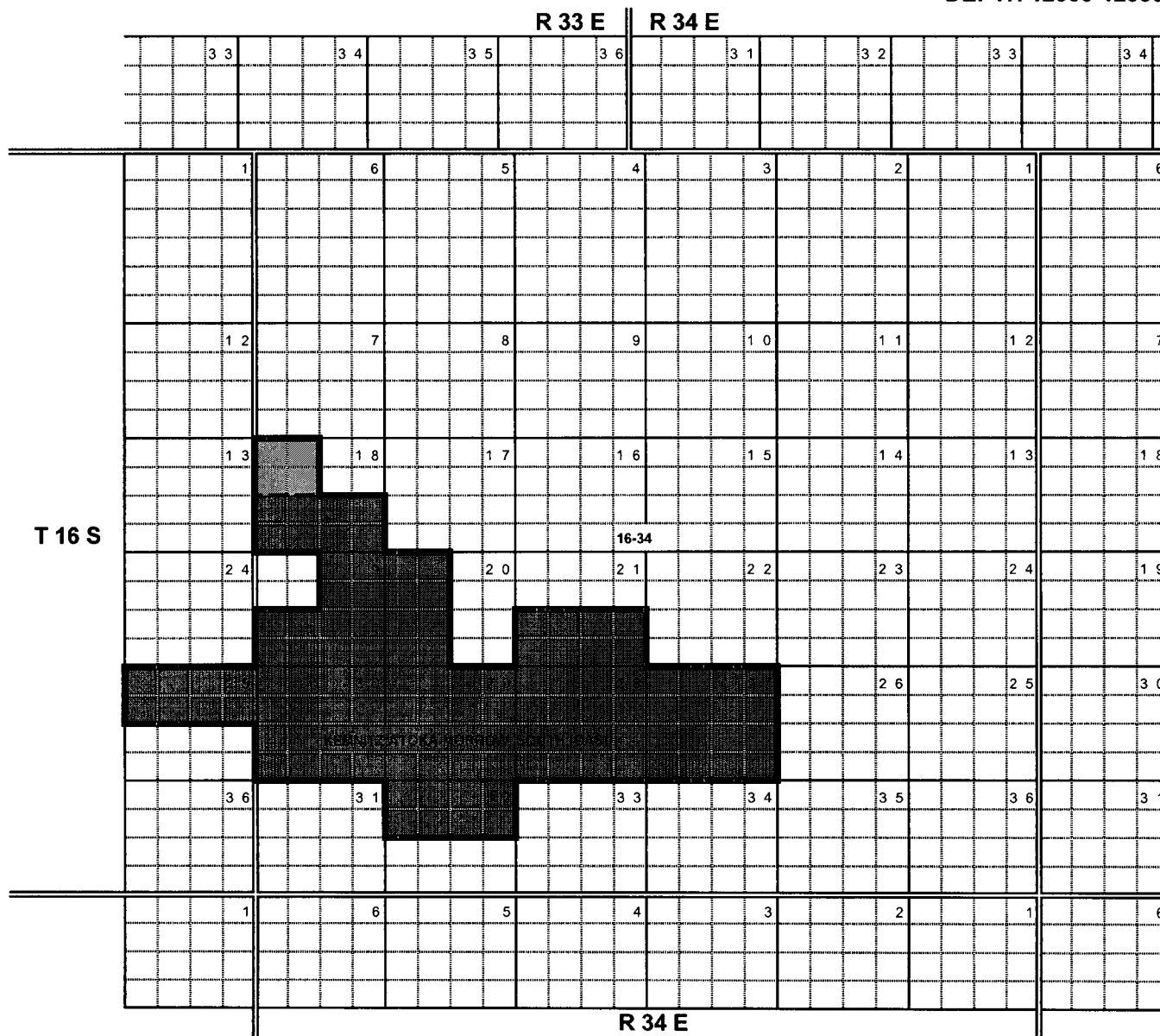
**KEMNITZ:ATOKA-MORROW, SOUTH (GAS) POOL**

**POOLID 79420**


**T 16 S R 34 E**

**LEA COUNTY**

**DEPTH 12000-12999**



**PRESENT POOL AREA**


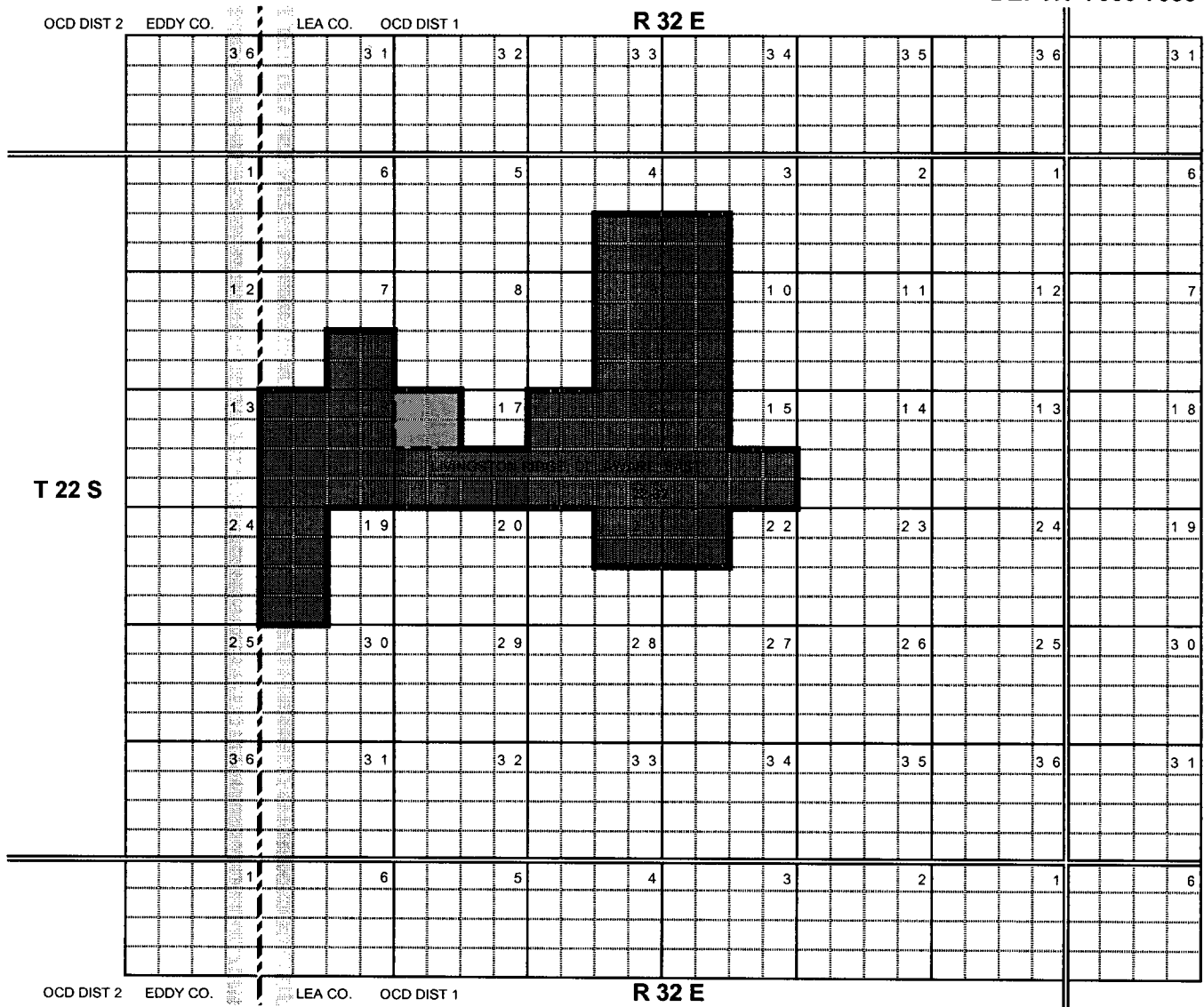


**ACREAGE ADDED TO POOL      T16S R34E      SEC 18: NW/4**


ee )

**LIVINGSTON RIDGE, DELAWARE, EAST OIL POOL**  
**T 22 S R 32 E**

**POOLID 39366**  
**LEA COUNTY**  
**DEPTH 7000-7999**



**PRESENT POOL AREA**



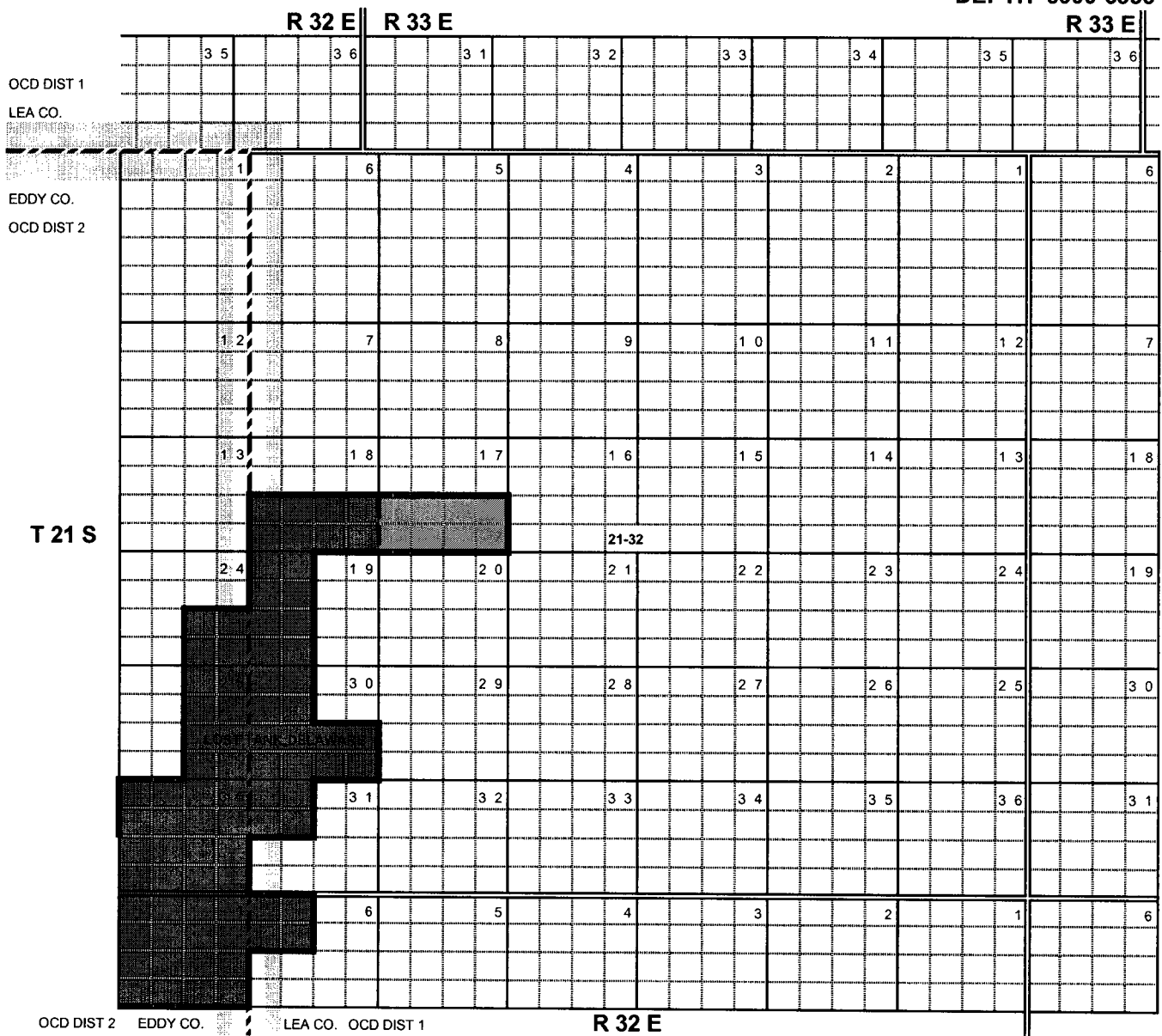
**ACREAGE ADDED TO POOL T22S R32E SEC 17: NW/4**




ff )

**LOST TANK;DELAWARE OIL POOL**  
**T 21 S R 32 E**

**POOLID 40299**  
**LEA COUNTY**  
**DEPTH 6000-6999**



**PRESENT POOL AREA**

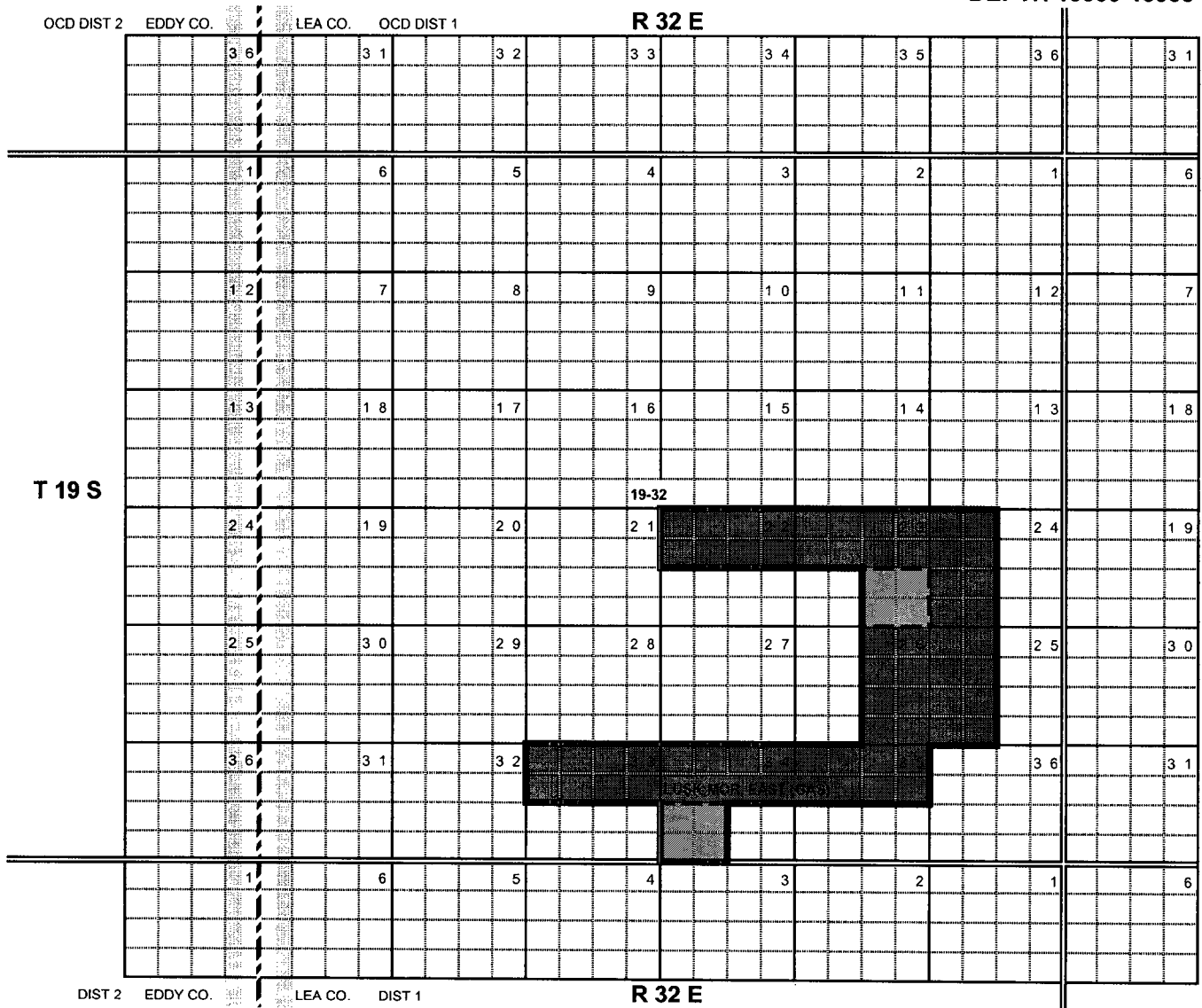


**ACREAGE ADDED TO POOL T21S R32E SEC 17: S/2**

gg )

**LUSK;MORROW, EAST (GAS) POOL**  
**T 19 S R 32 E**

**POOLID 80770**  
**LEA COUNTY**  
**DEPTH 13000-13999**



**PRESENT POOL AREA**



**ACREAGE ADDED TO POOL**

**T19S R32E**


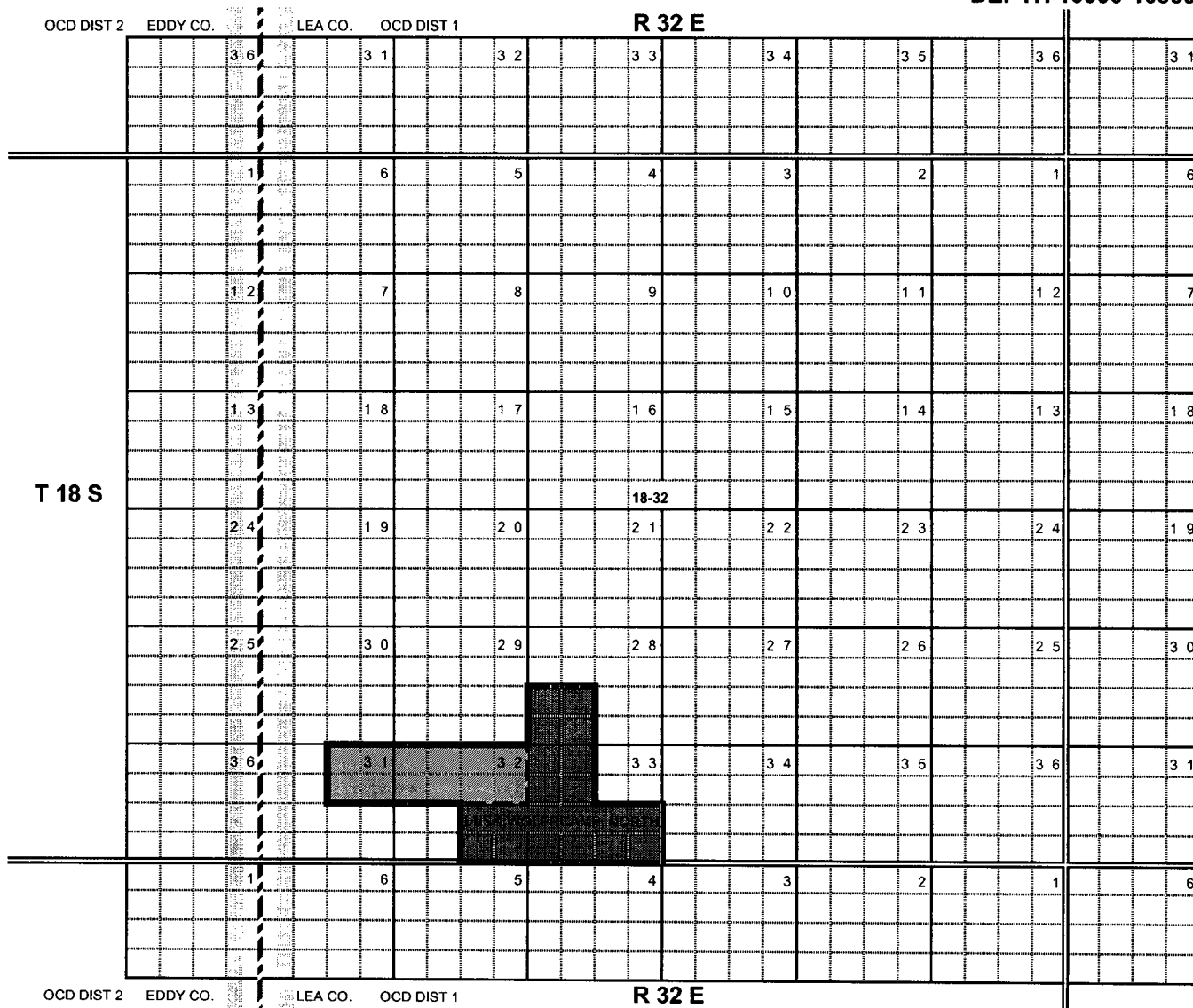
**SEC 23: SE/4**

**SEC 34: SW/4**

hh )

**LUSK;WOLFCAMP, NORTH OIL POOL**  
**T 18 S R 32 E**

**POOLID 41608**  
**LEA COUNTY**  
**DEPTH 10000-10999**



**PRESENT POOL AREA**




**ACREAGE ADDED TO POOL**

**T18S R32E**

**SEC 31: NE/4**

**SEC 32: N/2**

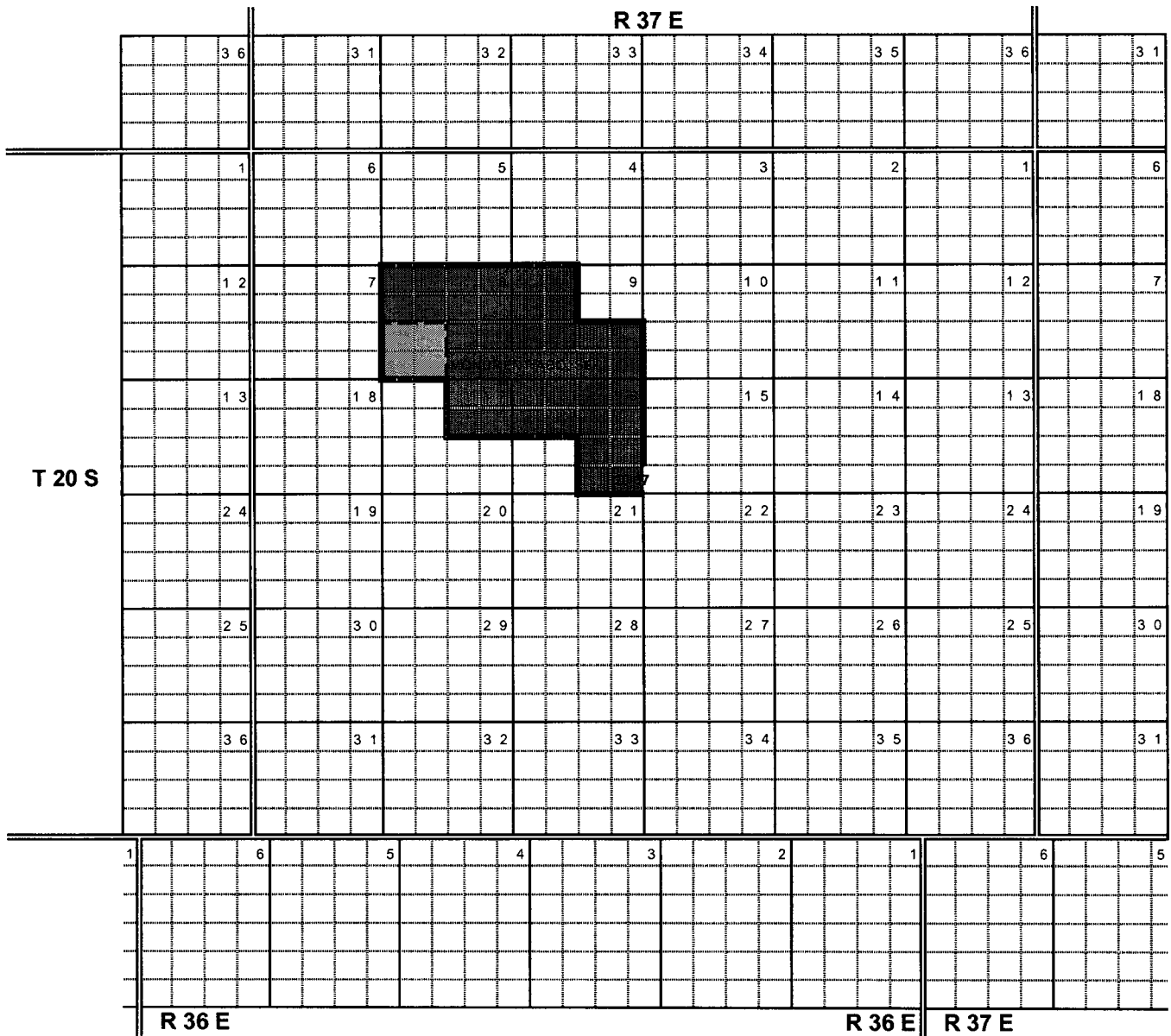
**POOLID 45750  
LEA COUNTY  
DEPTH 8000-8999**



jj )

**MONUMENT: ABO. SOUTHEAST OIL POOL**  
**T 20 S R 37 E**

**POOLID 96764**  
**LEA COUNTY**  
**DEPTH 7000-7999**



**PRESENT POOL AREA**



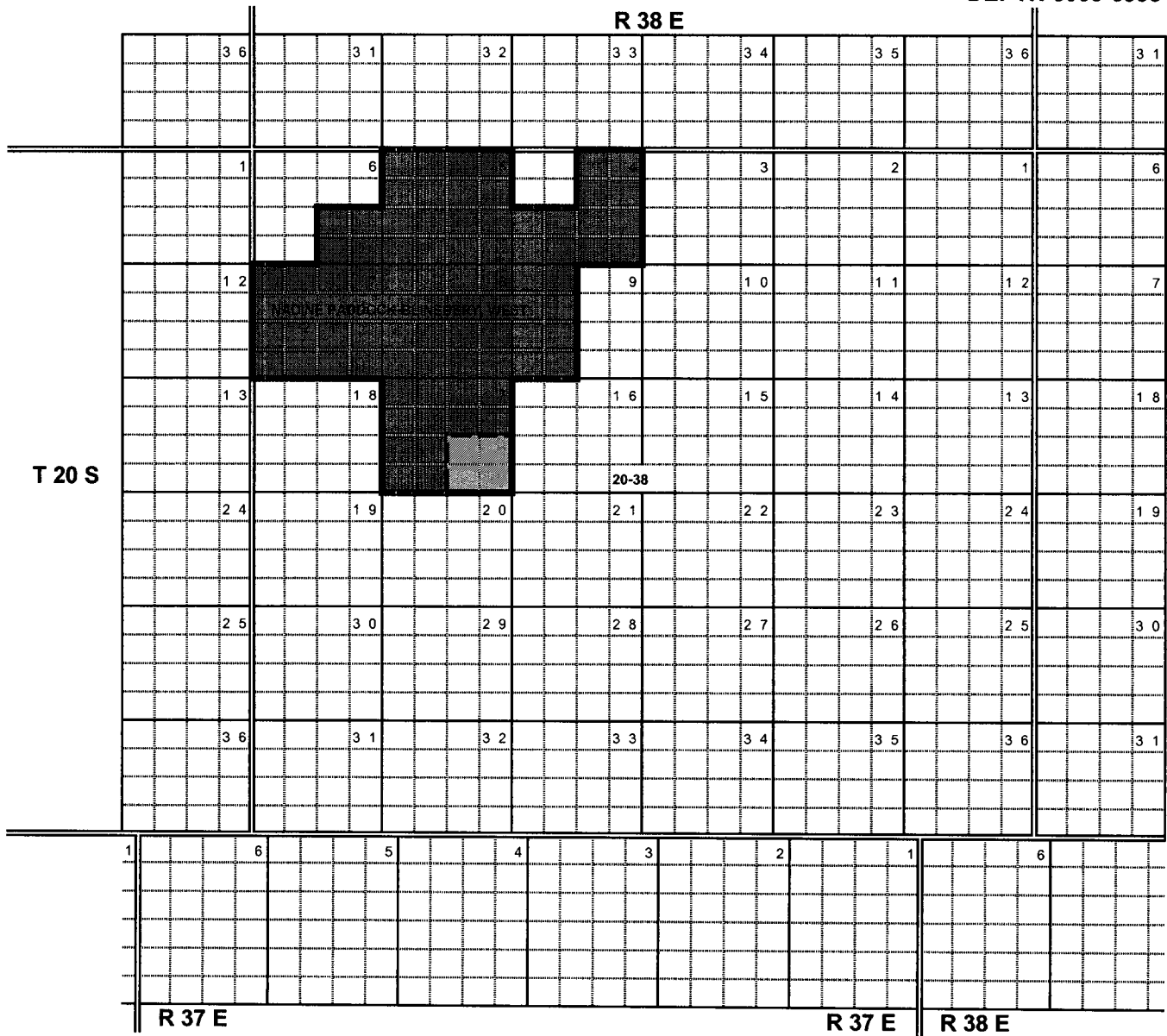
**ACREAGE ADDED TO POOL    T20S R37E    SEC 8: SW/4**

**POOLID 47400**

T 20 S   R 38 E

LEA COUNTY

**DEPTH 6000-6999**



**PRESENT POOL AREA**

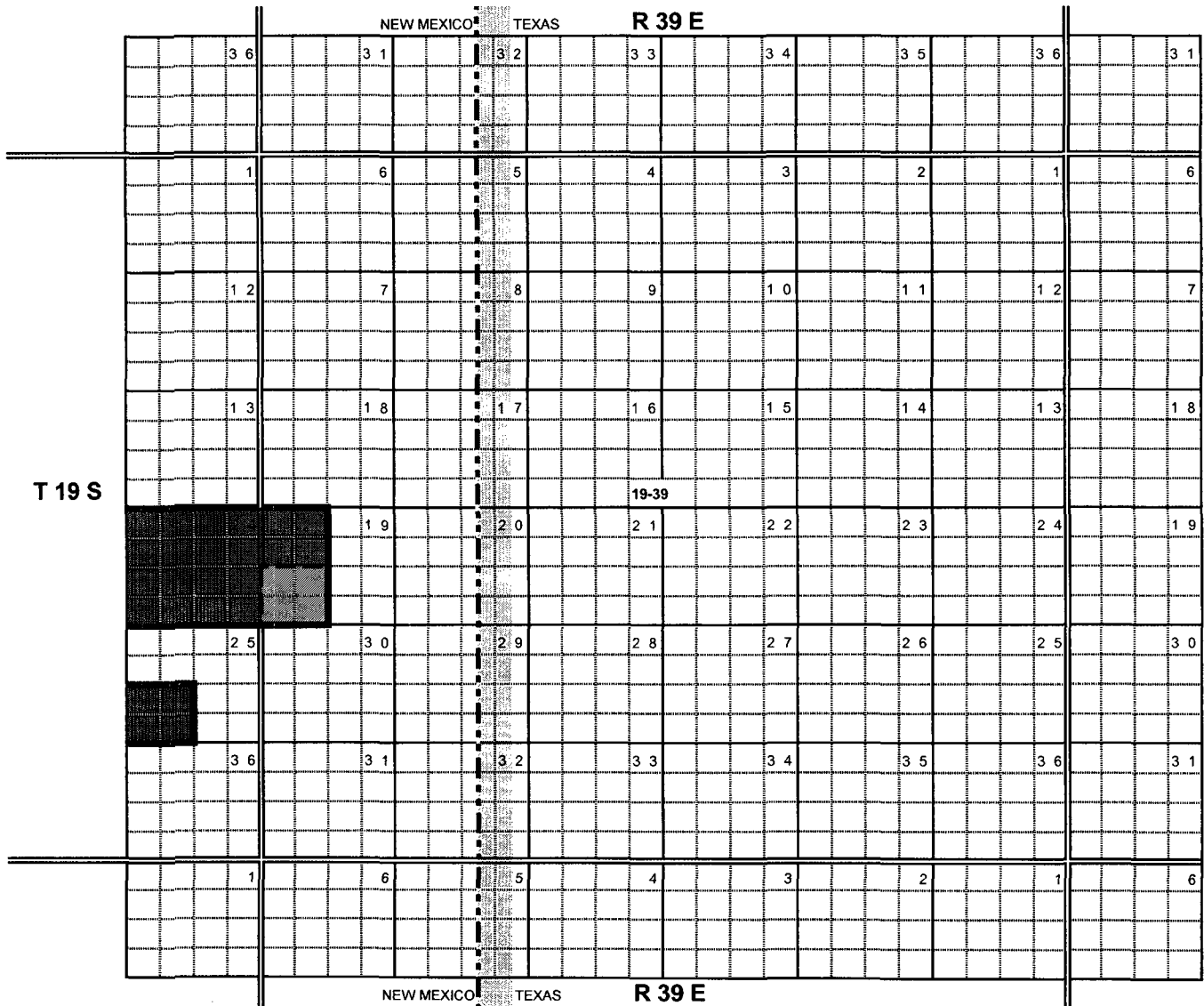


**ACREAGE ADDED TO POOL      T20S R38E      SEC 17: SE/4**


11 )

**NADINE;DRINKARD-ABO OIL POOL**  
**T 19 S R 39 E**

**POOLID 47510**  
**LEA COUNTY**  
**DEPTH 7000-7999**



**PRESENT POOL AREA**

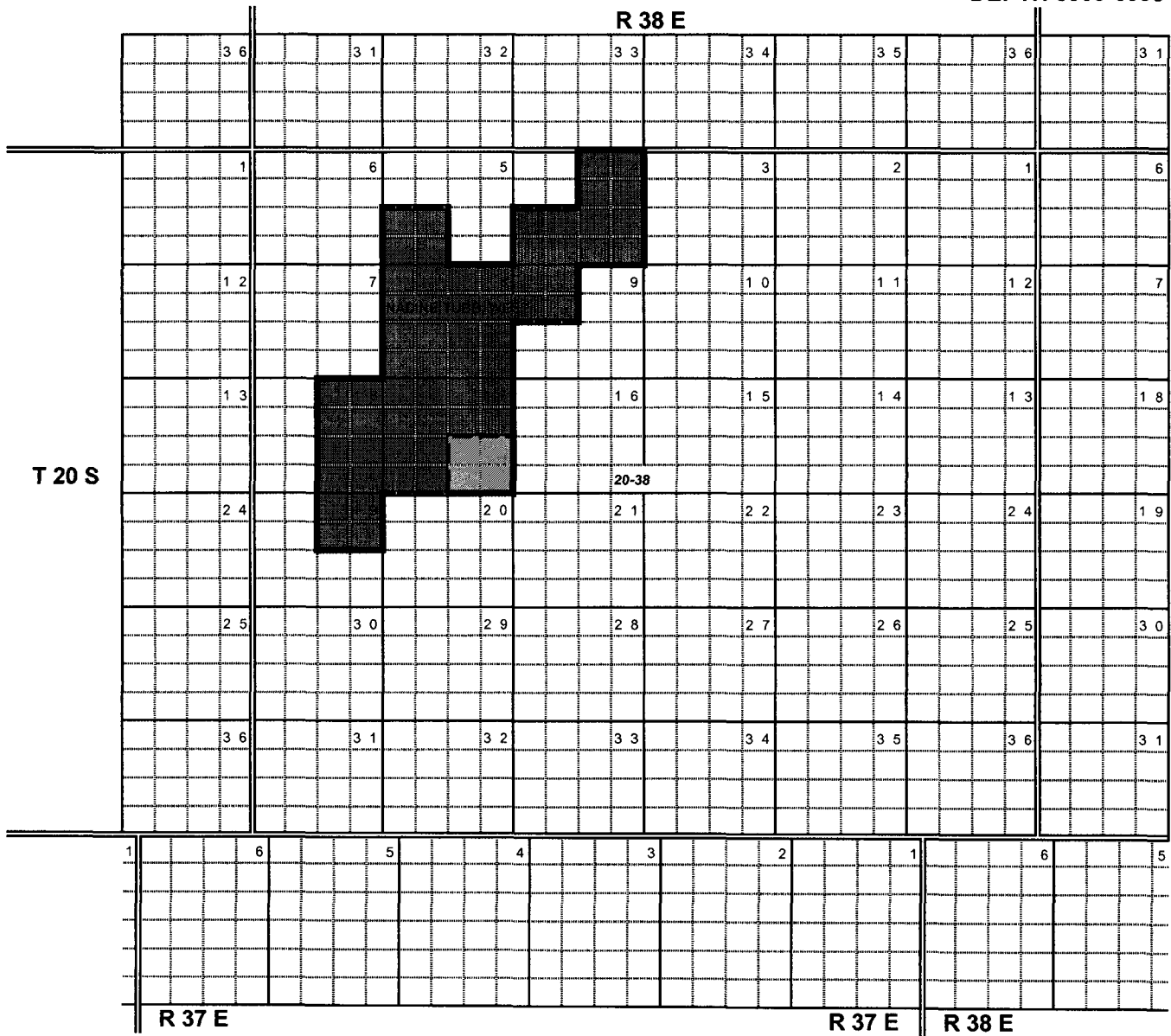


**ACREAGE ADDED TO POOL    T19S R39E    SEC 19: SW/4**

mm )

**NADINE;TUBB, WEST OIL POOL**  
**T 20 S R 38 E**

**POOLID 47530**  
**LEA COUNTY**  
**DEPTH 6000-6999**



**PRESENT POOL AREA**



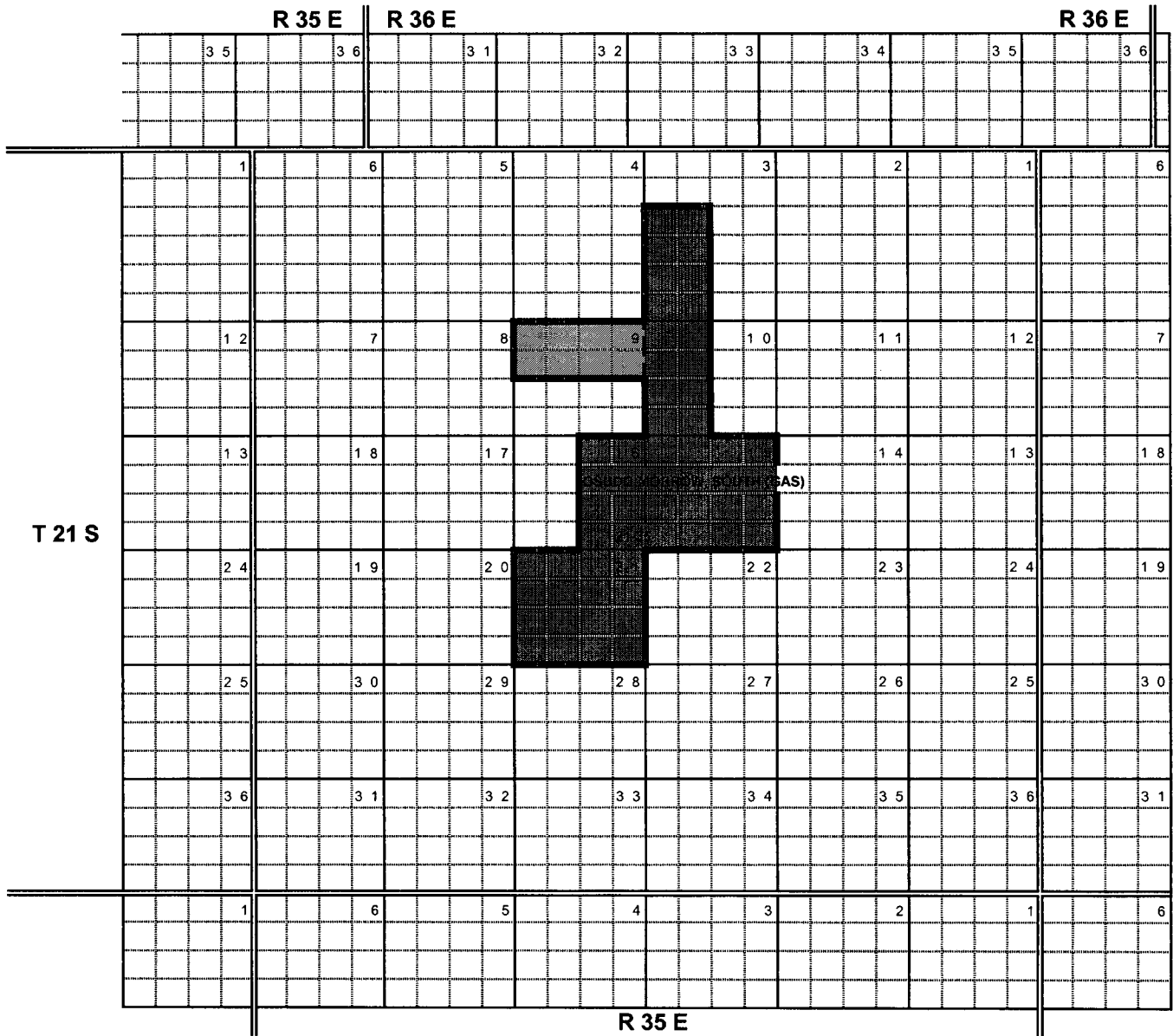
**ACREAGE ADDED TO POOL    T20S R38E    SEC 17: SE/4**



nn )

**OSUDO;MORROW, SOUTH (GAS) POOL**  
**T 21 S R 35 E**

**POOLID 82200**  
**LEA COUNTY**  
**DEPTH 12000-12999**



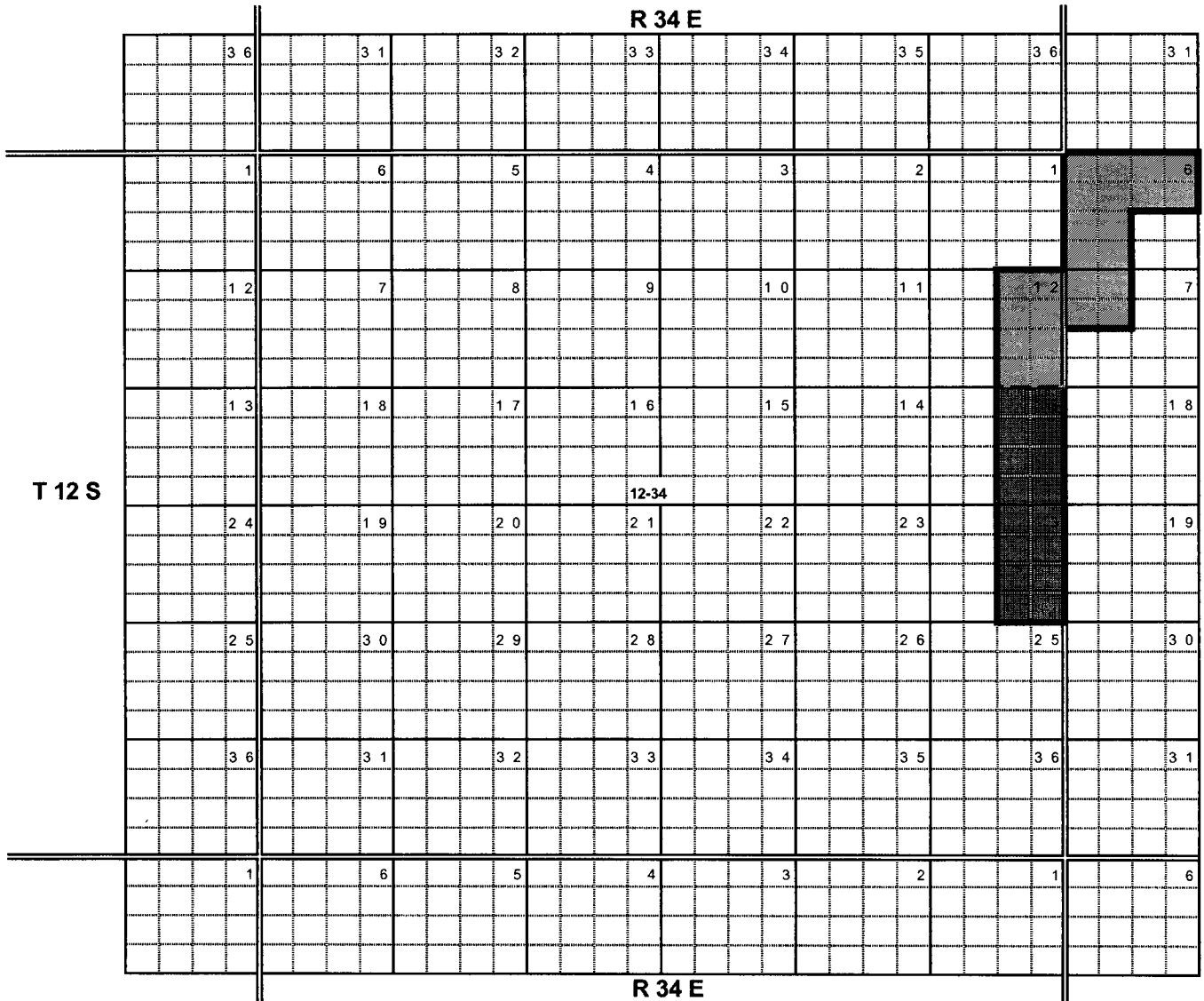
**PRESENT POOL AREA**



**ACREAGE ADDED TO POOL    T21S R35E    SEC 9: N/2**

**RANGER LAKE; ATOKA, NORTH (GAS) POOL**  
**T 12 S R 34 E**

**POOLID 97349**  
**LEA COUNTY**  
**DEPTH 11000-11999**



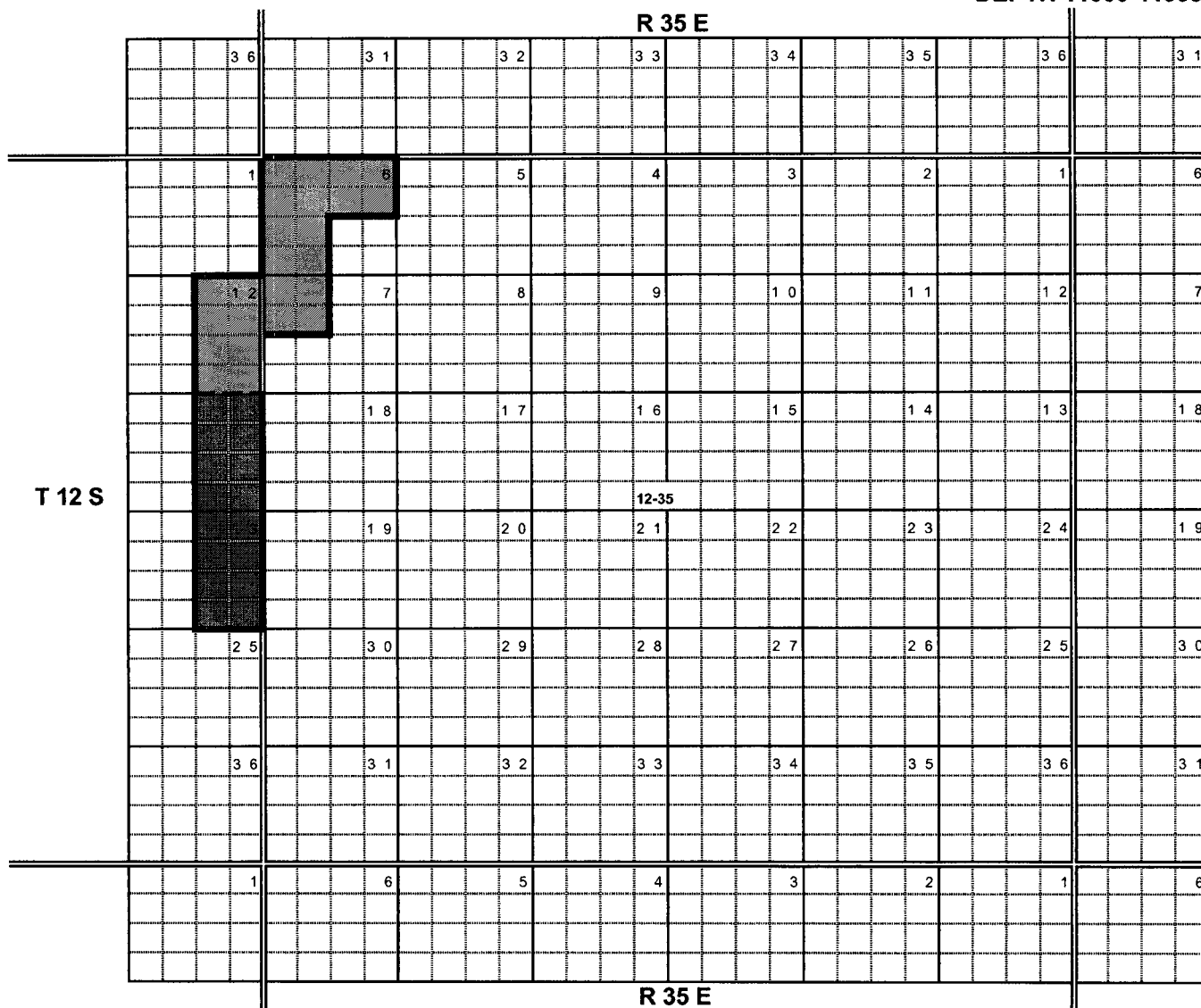
**PRESENT POOL AREA**



**ACREAGE ADDED TO POOL    T12S R34E    SEC 12: E/2**

**RANGER LAKE: ATOKA, NORTH (GAS) POOL**  
**T 12 S R 35 E**

**POOLID 97349**  
**LEA COUNTY**  
**DEPTH 11000-11999**



**PRESENT POOL AREA**



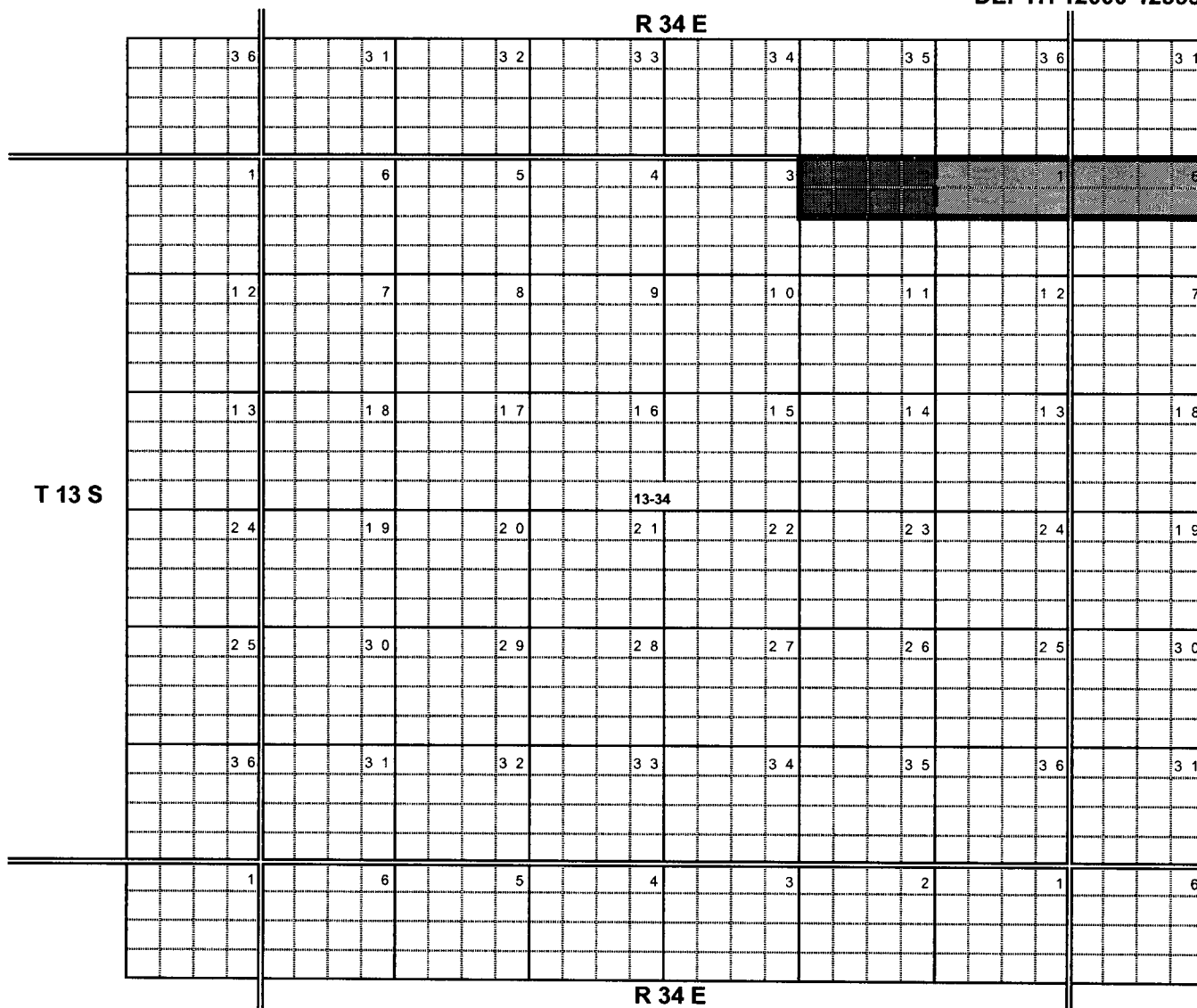
**ACREAGE ADDED TO POOL**

**T12S R35E**

**SEC 6: N/2 and SW/4**  
**SEC 7: NW/4**

**RANGER LAKE; AUSTIN, SOUTH (GAS) POOL**  
**T 13 S R 34 E**

**POOLID 97231**  
**LEA COUNTY**  
**DEPTH 12000-12999**



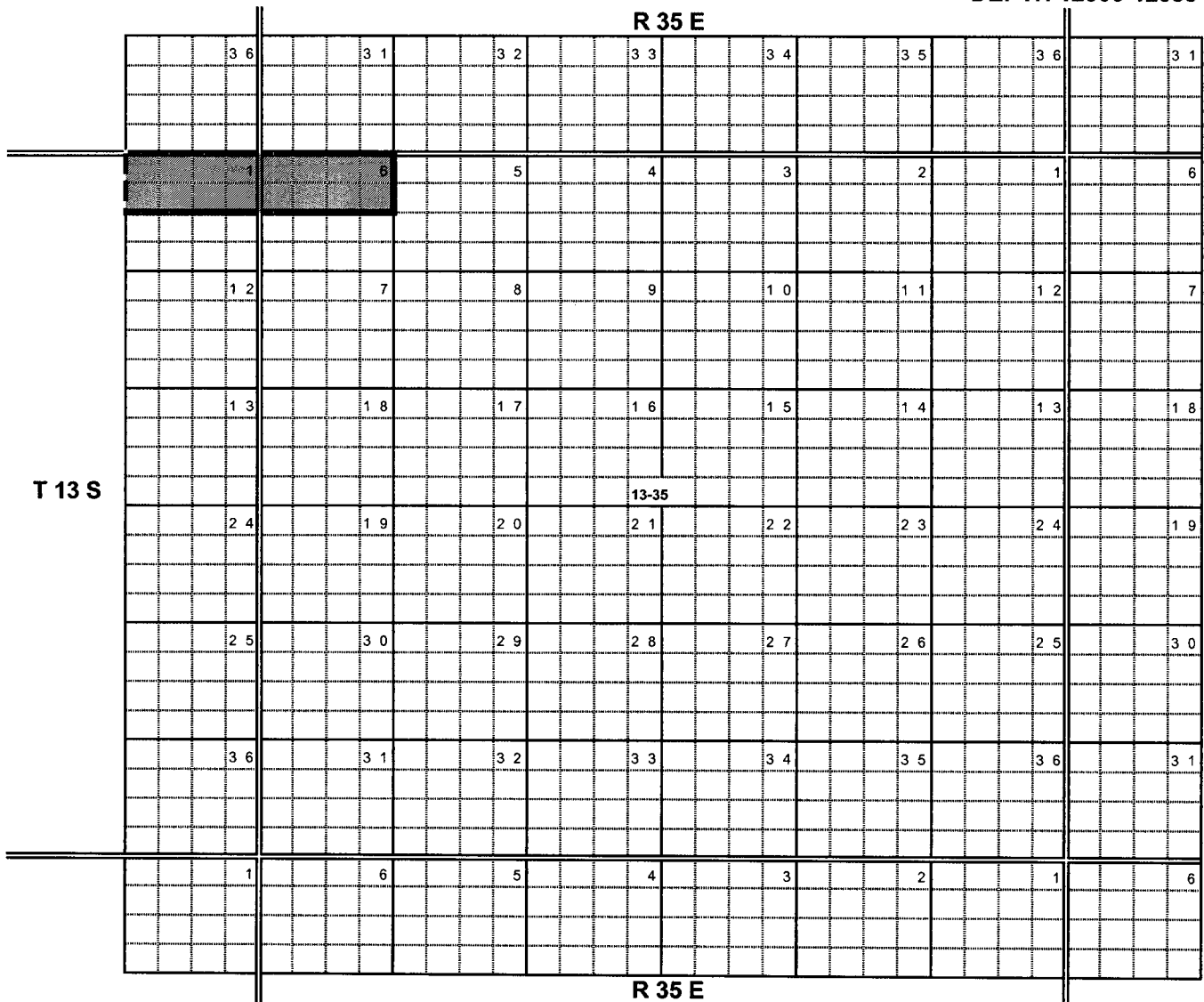
**PRESENT POOL AREA**



**ACREAGE ADDED TO POOL T13S R34E SEC 1: N/2**

**RANGER LAKE; AUSTIN, SOUTH (GAS) POOL**  
**T 13 S R 35 E**

**POOLID 97231**  
**LEA COUNTY**  
**DEPTH 12000-12999**



**PRESENT POOL AREA**

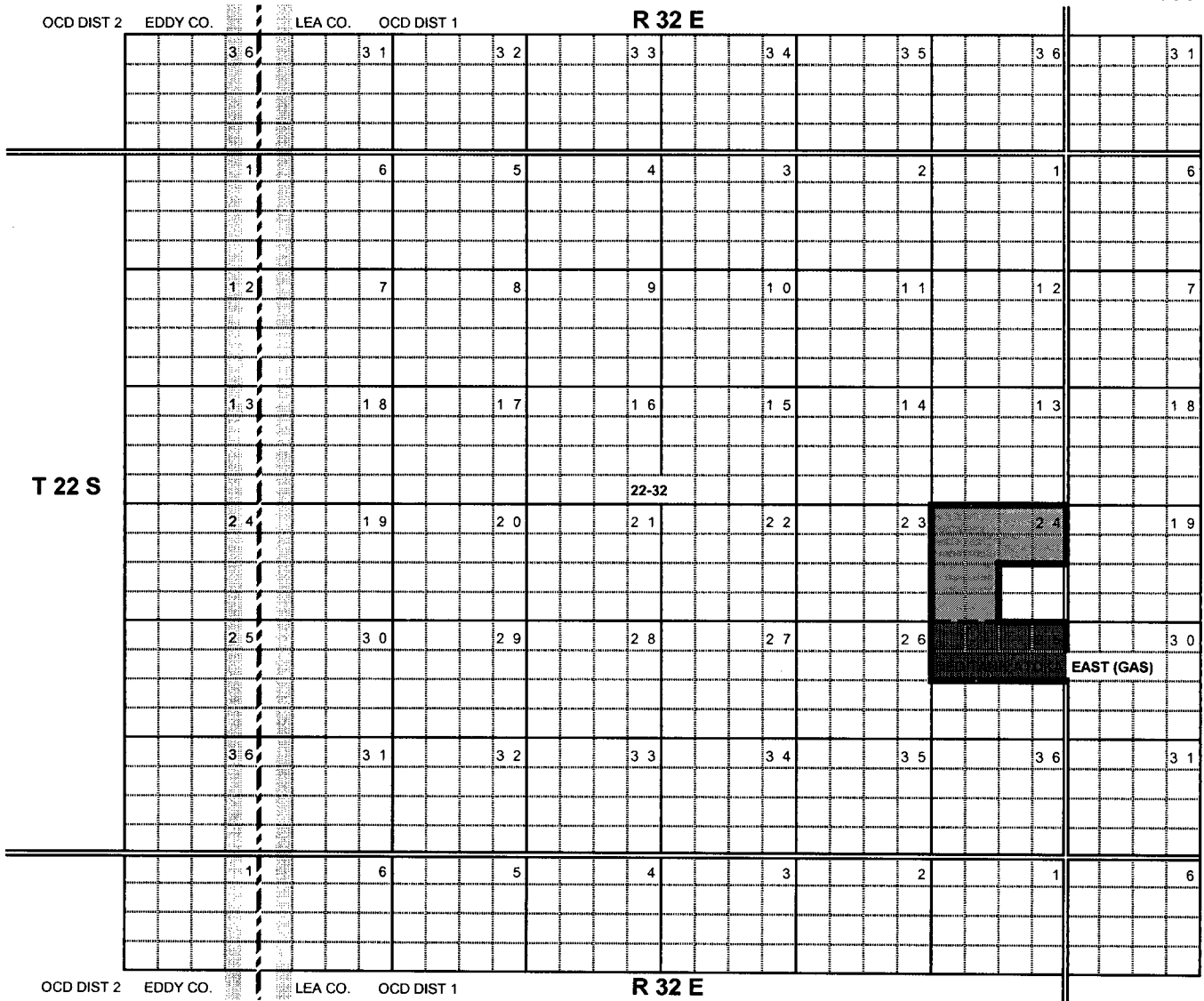


**ACREAGE ADDED TO POOL    T13S R35E    SEC 6: N/2**


99 )

**RED TANK;ATOKA, EAST (GAS) POOL**  
**T 22 S R 32 E**

**POOLID 83680**  
**LEA COUNTY**  
**DEPTH 14000-14999**



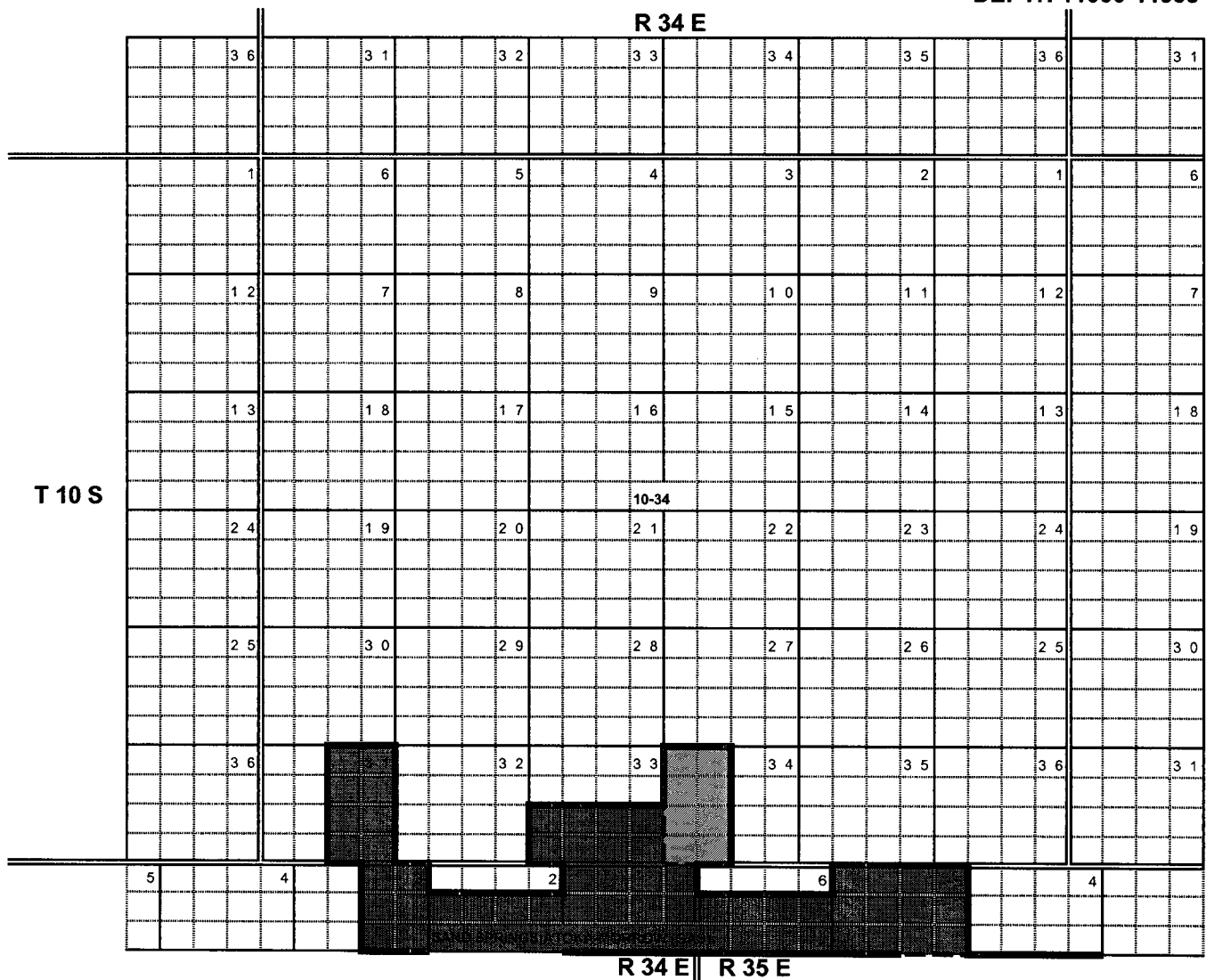
**PRESENT POOL AREA**



**ACREAGE ADDED TO POOL    T22S R32E    SEC 24: N/2 & SW/4**

**SAND SPRINGS;ATOKA-MORROW (GAS) POOL**  
**T 10 S R 34 E**

**POOLID 84871**  
**LEA COUNTY**  
**DEPTH 11000-11999**




**PRESENT POOL AREA**



**ACREAGE ADDED TO POOL T10S R34E SEC 34: W/2**

**SAND SPRINGS;ATOKA-MORROW (GAS) POOL**  
**T 11 S R 35 E**

**POOLID 84871**  
**LEA COUNTY**  
**DEPTH 11000-11999**



**PRESENT POOL AREA**



**ACREAGE ADDED TO POOL**

**T11S R35E**

**SEC 8: NE/4**

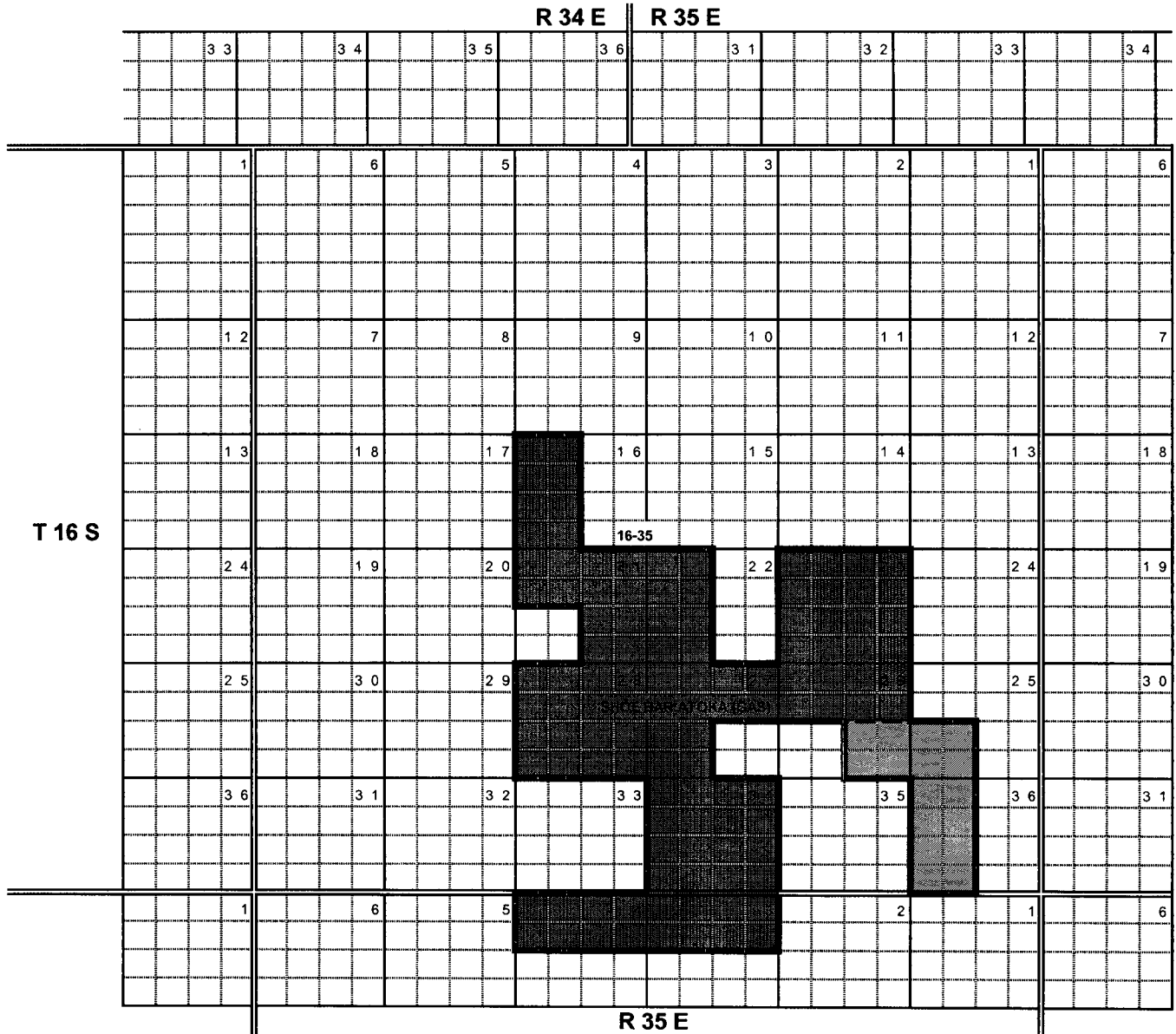
**SEC 9: N/2**



SS )

**SHOE BAR:ATOKA (GAS) POOL**  
**T 16 S R 35 E**

**POOLID 85210**  
**LEA COUNTY**  
**DEPTH 12000-12999**



**PRESENT POOL AREA**



**ACREAGE ADDED TO POOL**

**T16S R35E**

**SEC 25: SW/4**

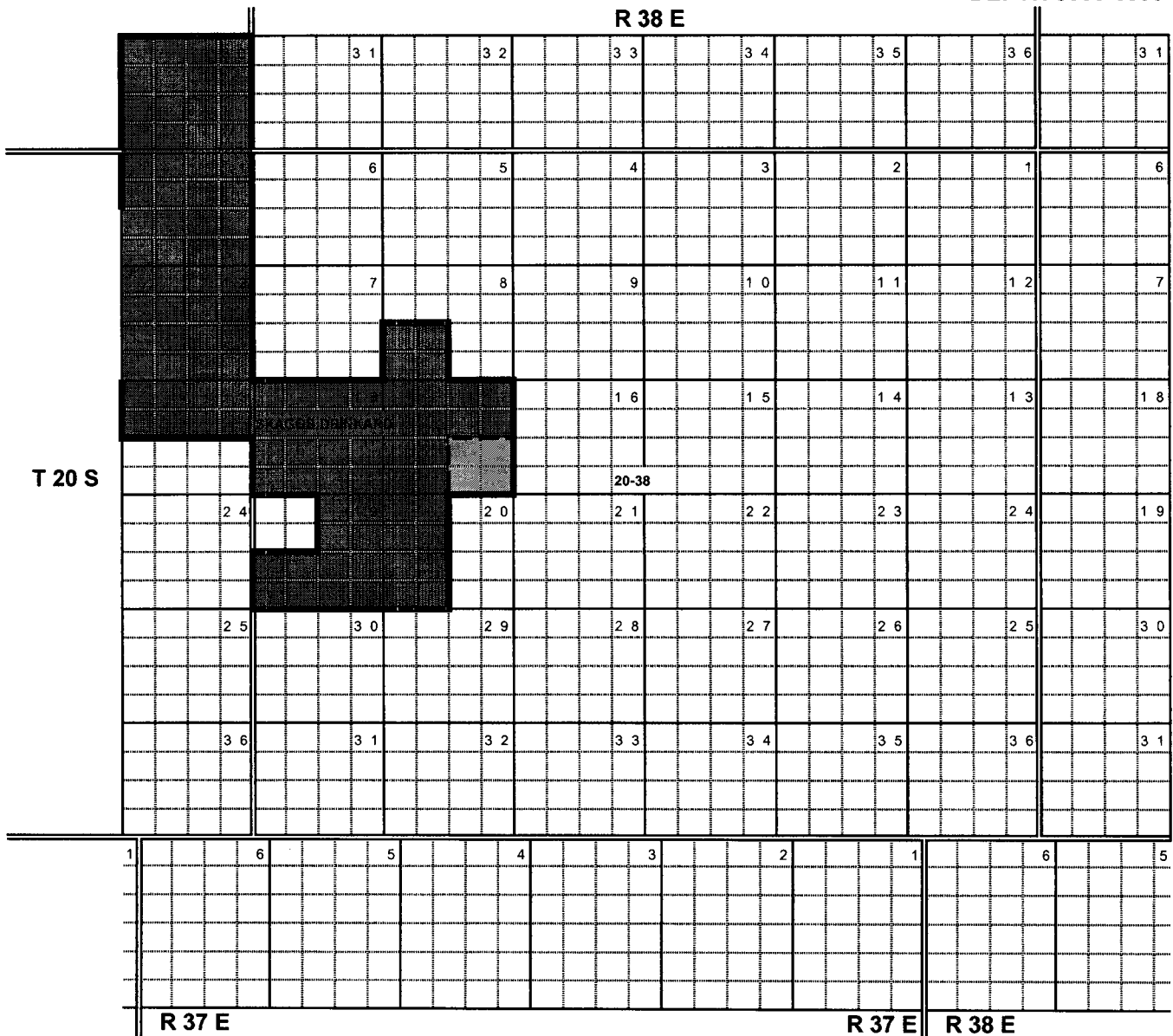
**SEC 26: SE/4**

**SEC 36: W/2**

tt )

**SKAGGS;DRINKARD OIL POOL**  
**T 20 S R 38 E**

**POOLID 57000**  
**LEA COUNTY**  
**DEPTH 6000-6999**



**PRESENT POOL AREA**

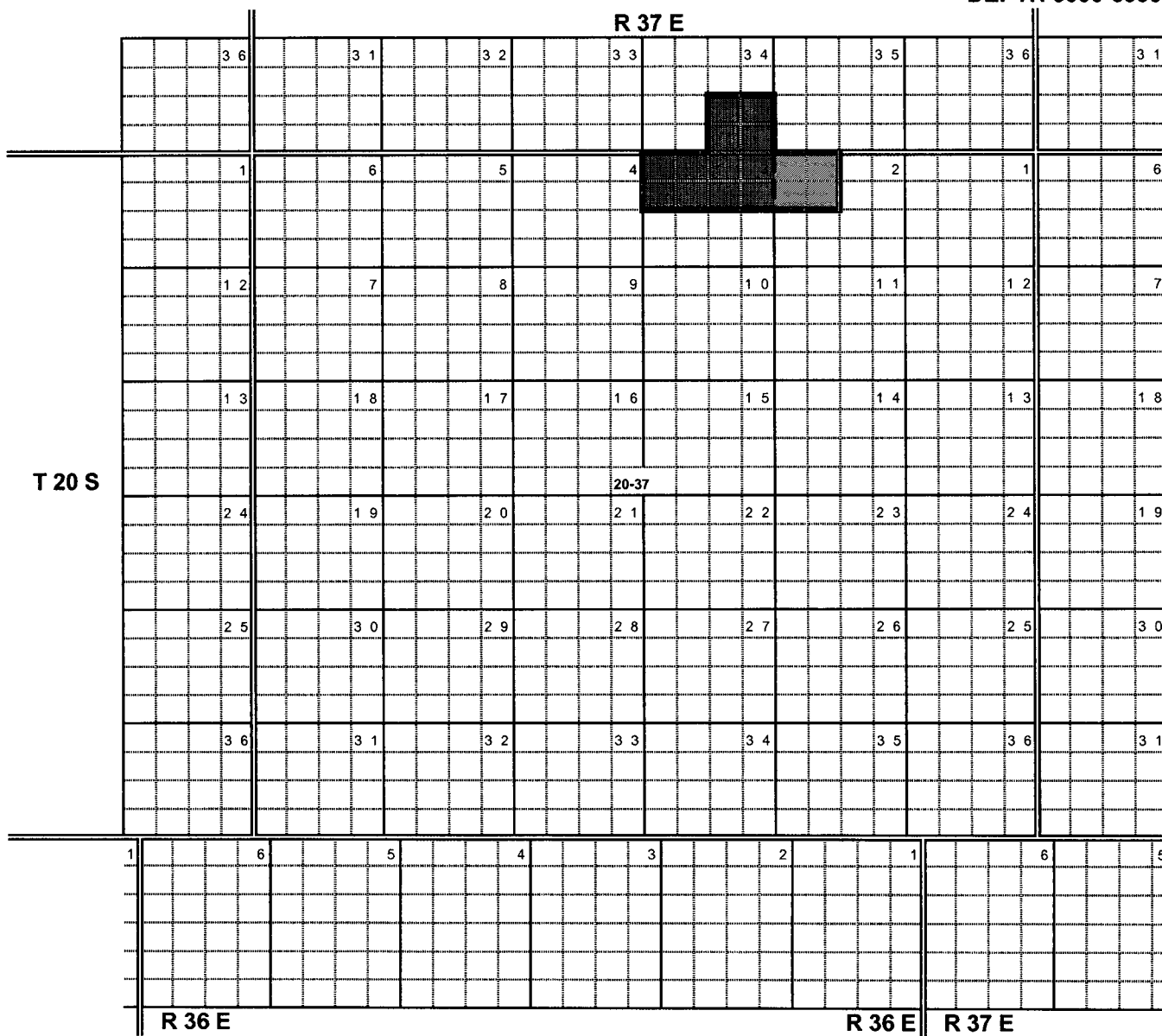


**ACREAGE ADDED TO POOL T20S R38E SEC 17: SE/4**


uu )

**SKAGGS:GLORIETA, NORTHWEST OIL POOL**  
**T 20 S R 37 E**

**POOLID 97203**  
**LEA COUNTY**  
**DEPTH 5000-5999**



**PRESENT POOL AREA**

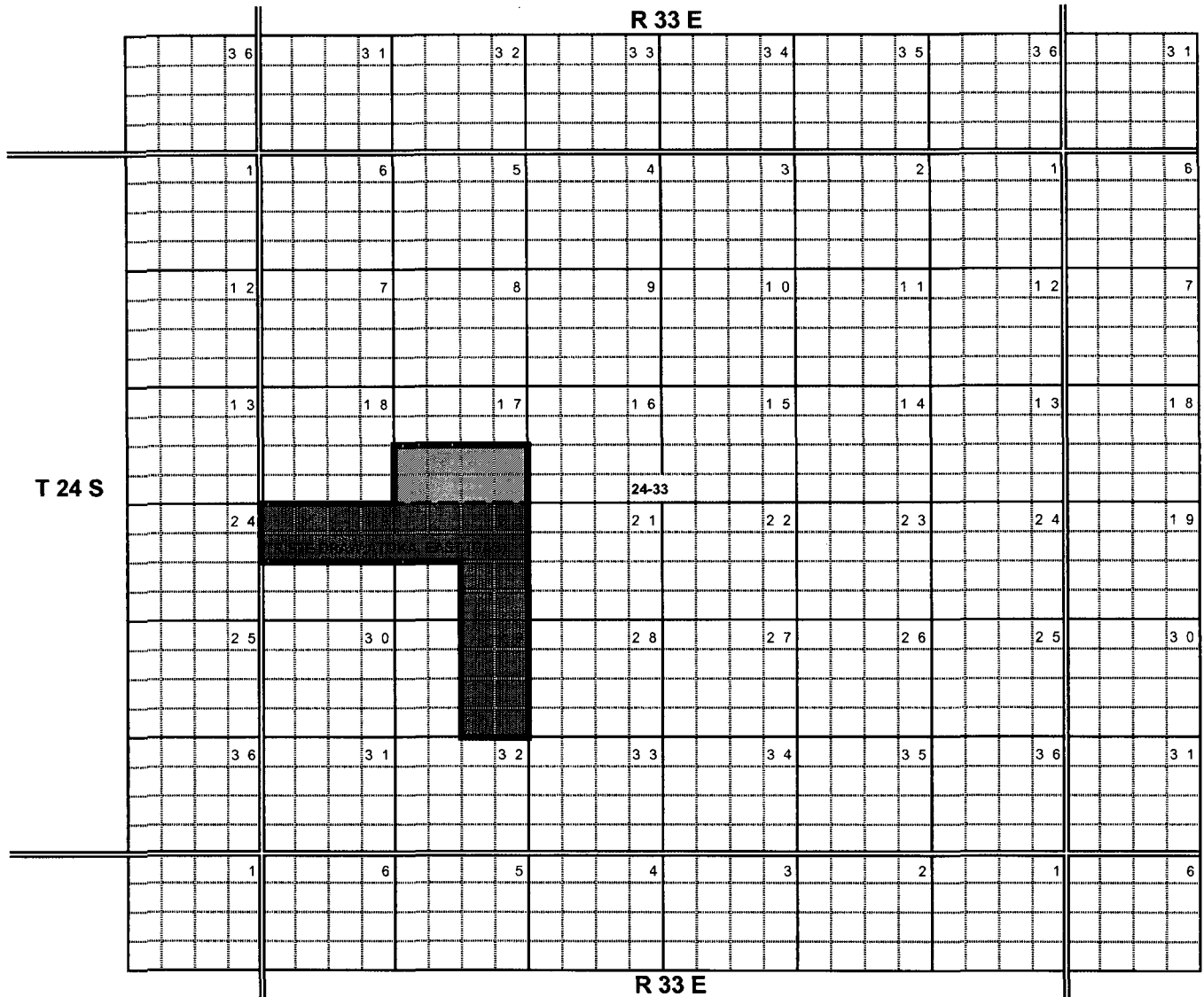


**ACREAGE ADDED TO POOL    T20S R37E    SEC 2: NW/4**

vv )

**TRISTE DRAW; ATOKA, EAST (GAS) POOL**  
**T 24 S R 33 E**

**POOLID 86430**  
**LEA COUNTY**  
**DEPTH 14000-14999**



**PRESENT POOL AREA**

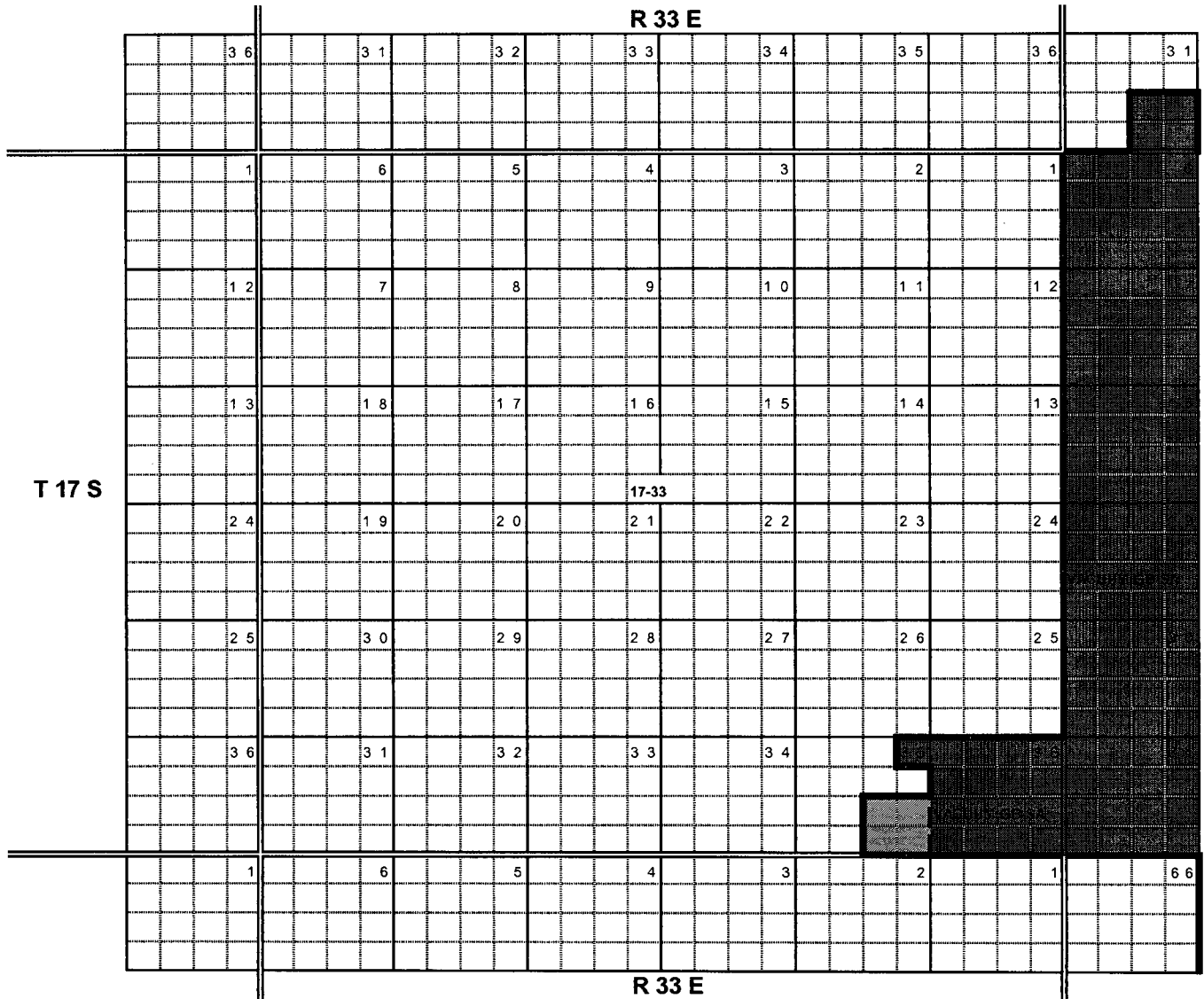


**ACREAGE ADDED TO POOL    T24S R33E    SEC 17: S/2**

ww )

**VACUUM;GRAYBURG-SAN ANDRES OIL POOL**  
**T 17 S R 33 E**

**POOLID 62180**  
**LEA COUNTY**  
**DEPTH 0-4999**



**PRESENT POOL AREA**

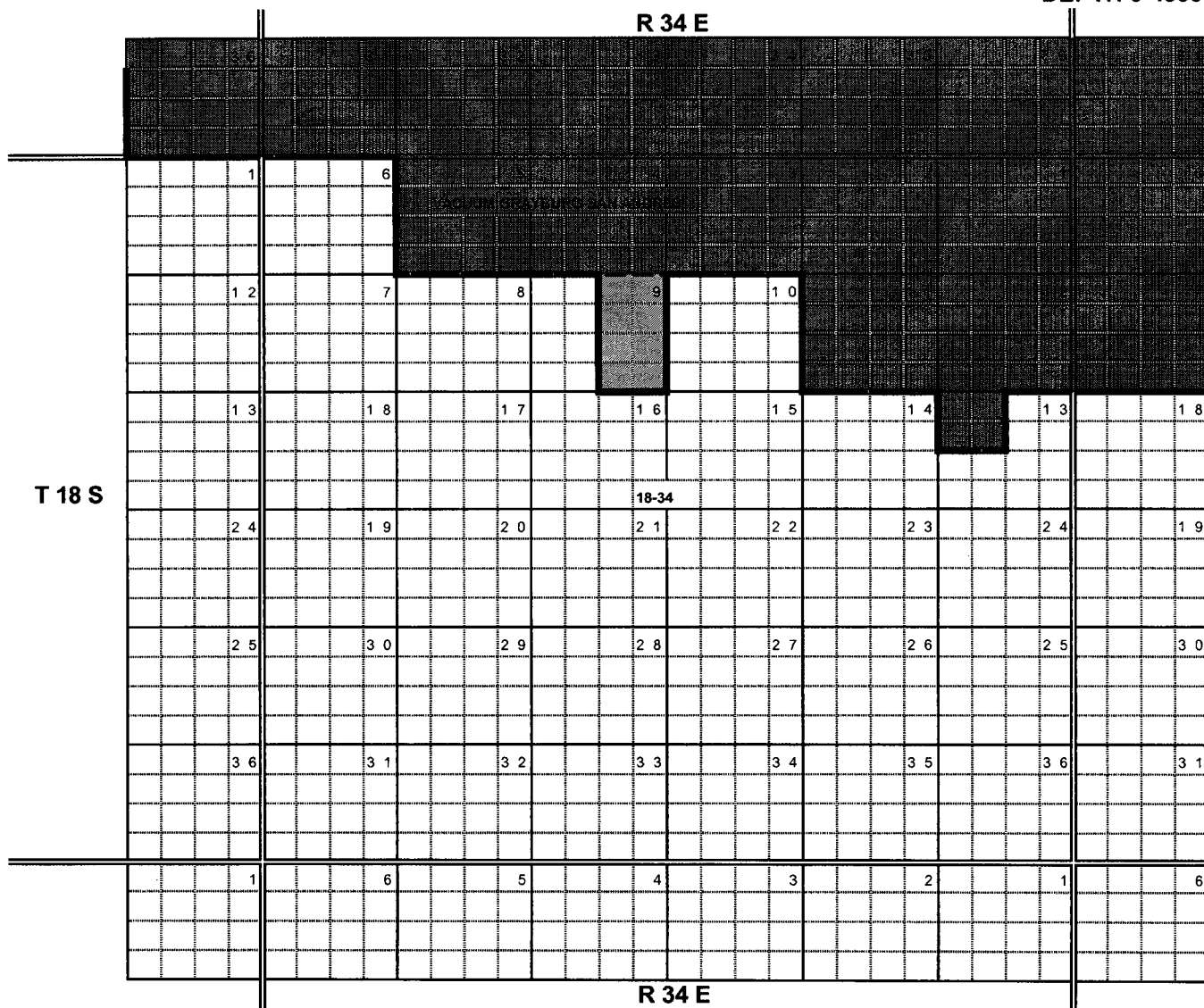


**ACREAGE ADDED TO POOL    T17S R33E    SEC 35: SE/4**

WW )

**VACUUM;GRAYBURG-SAN ANDRES OIL POOL**  
**T 18 S R 34 E**

**POOLID 62180**  
**LEA COUNTY**  
**DEPTH 0-4999**



**PRESENT POOL AREA**



**ACREAGE ADDED TO POOL    T18S R34E    SEC 9: E/2**

XX )

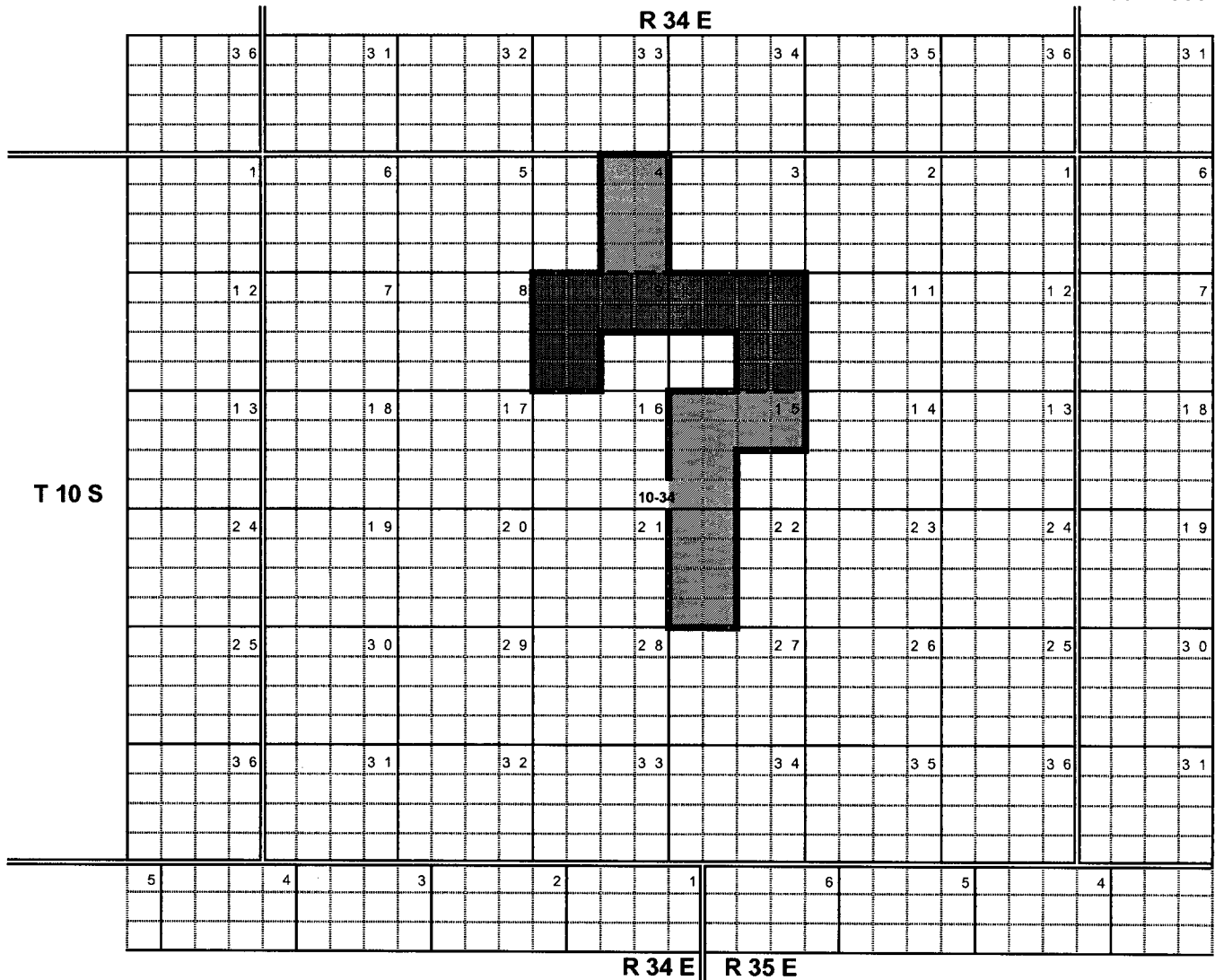
**X- 4 RANCH;ATOKA (GAS) POOL**

**T 10 S R 34 E**


**POOLID 97090**

**LEA COUNTY**

**DEPTH 12000-12999**



**PRESENT POOL AREA**



**ACREAGE ADDED TO POOL T10S R34E**

**SEC 4: E/2**

**SEC 15: N/2 & SW/4**

**SEC 22: W/2**

yy )

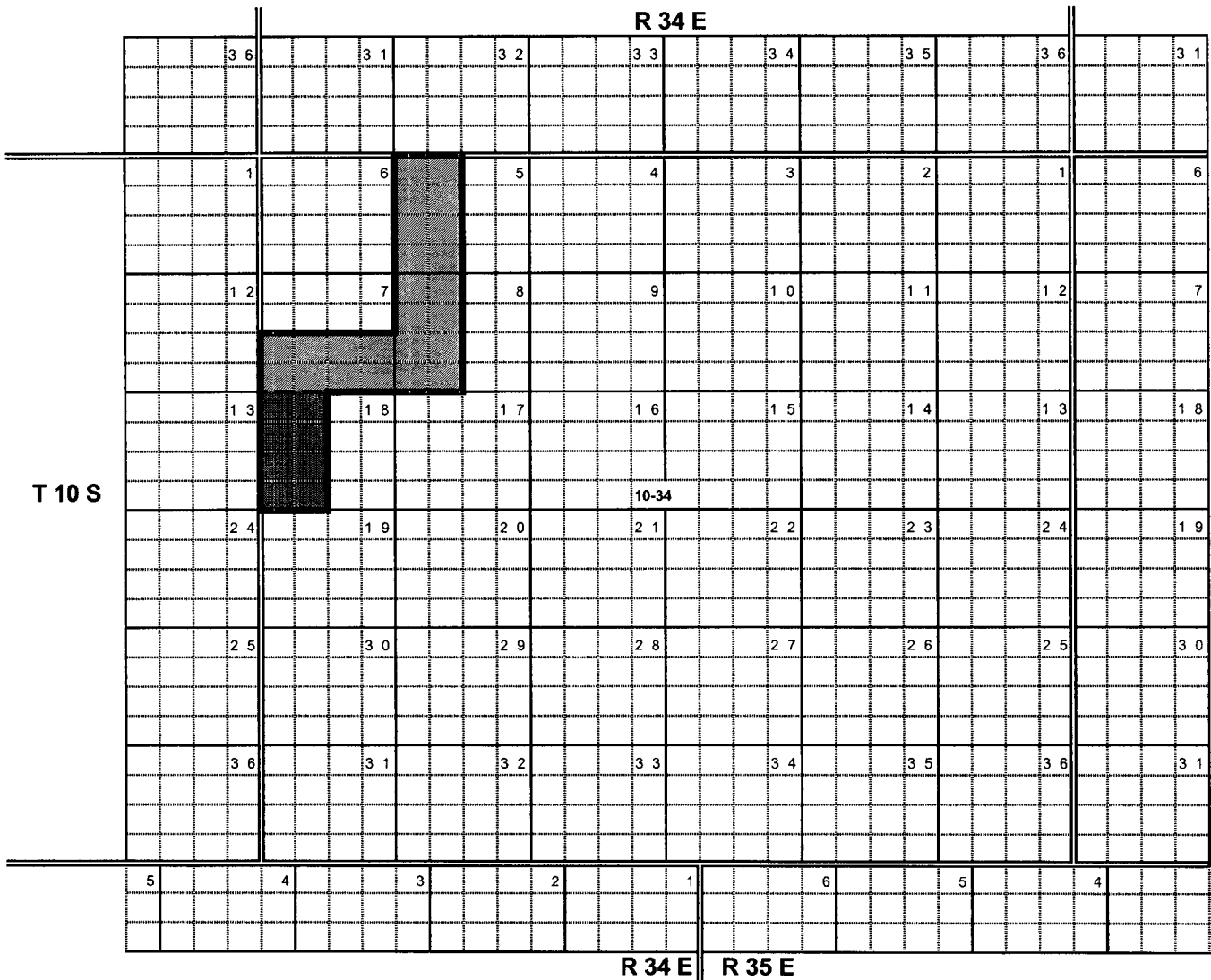
X- 4 RANCH;MORROW, WEST (GAS) POOL

POOLID 97382


T 10 S R 34 E

LEA COUNTY

DEPTH 12000-12999



PRESENT POOL AREA



ACREAGE ADDED TO POOL

T10S R34E

SEC 5: W/2

SEC 7: S/2

SEC 8: W/2



zz )

**YOUNG QUEEN OIL POOL**

**POOLID 65360**

**T 18 S R 32 E**

**LEA COUNTY**

**DEPTH 0-4999**

OCD DIST 2

OCD DIST 1

EDDY CO

LEA CO

**R 32 E**

**T 18 S**

EDDY CO. OCD DIST 2


OCD DIST 1

LEA CO.

**R 32 E**



**PRESENT POOL AREA**



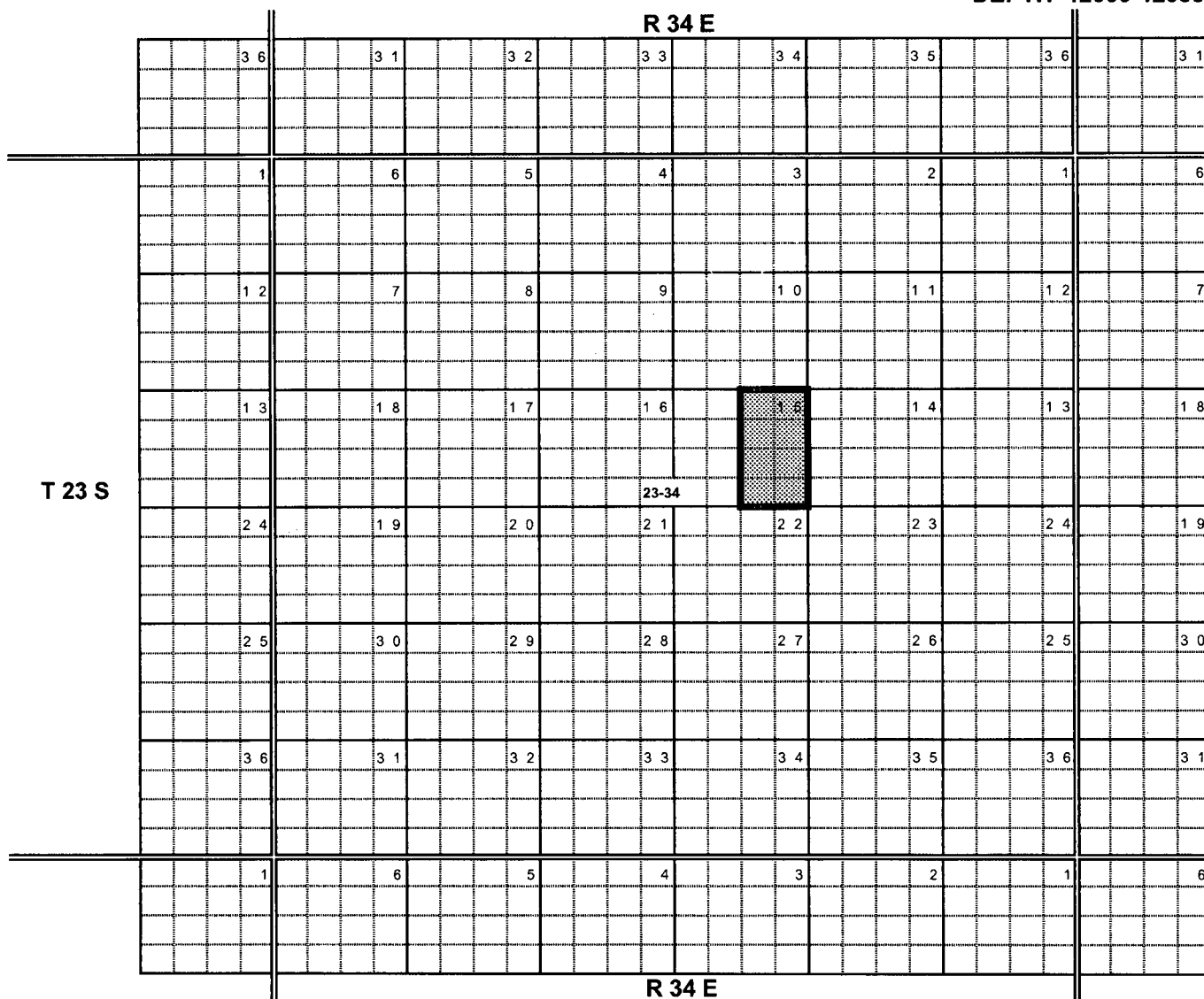
**ACREAGE ADDED TO POOL**

**T18S R32E**

**SEC 8: NW/4**

a ) NEW ANTELOPE RIDGE;DEVONIAN, NORTH (GAS) POOL  
T 23 S R 34 E

POOLID 97436  
 LEA COUNTY  
 DEPTH 12000-12999

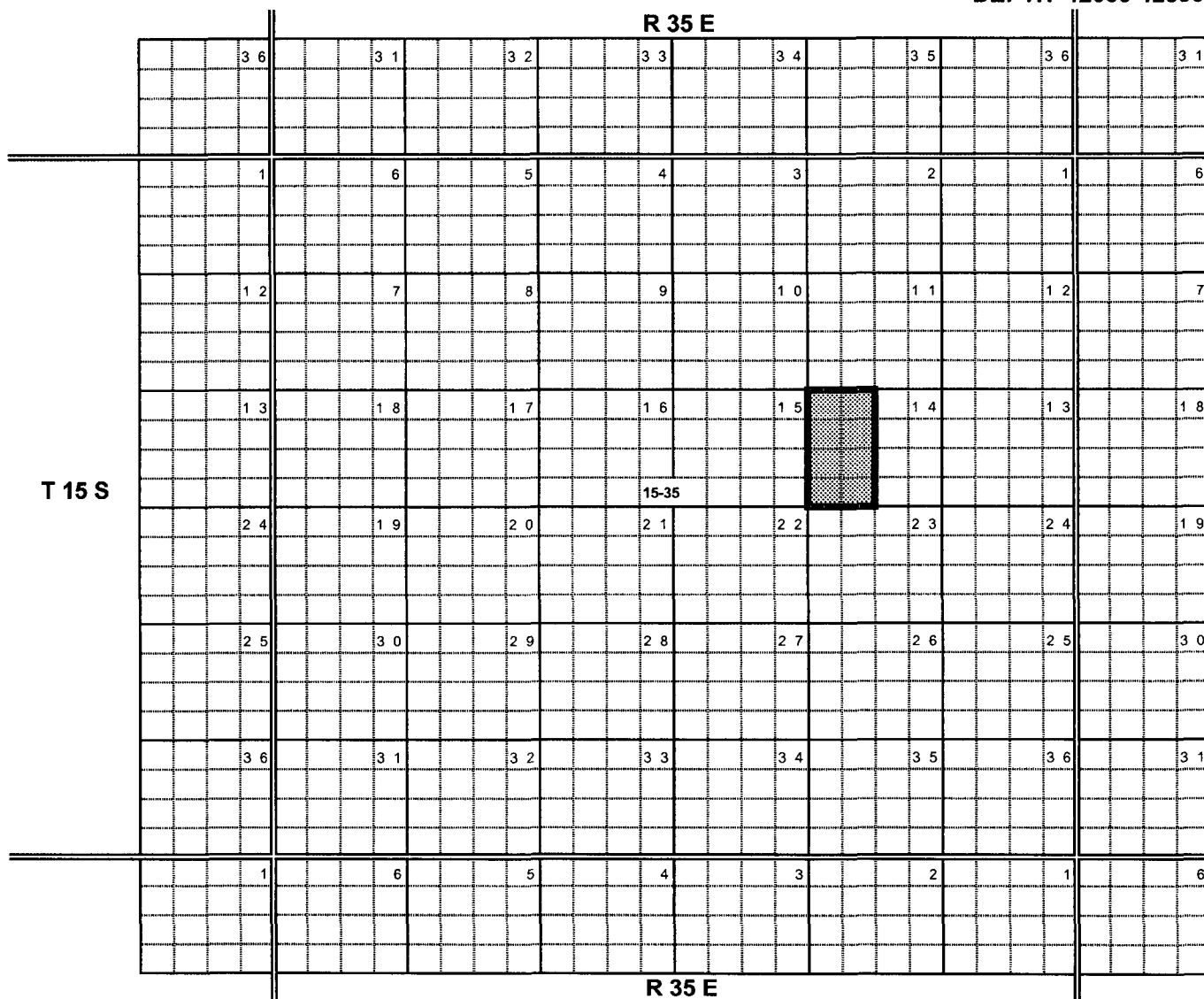


Discovered by the Devon Energy Production Co. LP., Mad Dog 15 Federal Com # 1  
 (API # 30-025-36778) located in P-15-T23S-R34E, which was completed in the Devonian Formation  
 on November 17, 2004. The top perforations is at 14,717 feet.

_____	Created by R-	T23S, R34E Sec 15	E/2
_____	_____	_____	_____
_____	_____	_____	_____
_____	_____	_____	_____
_____	_____	_____	_____

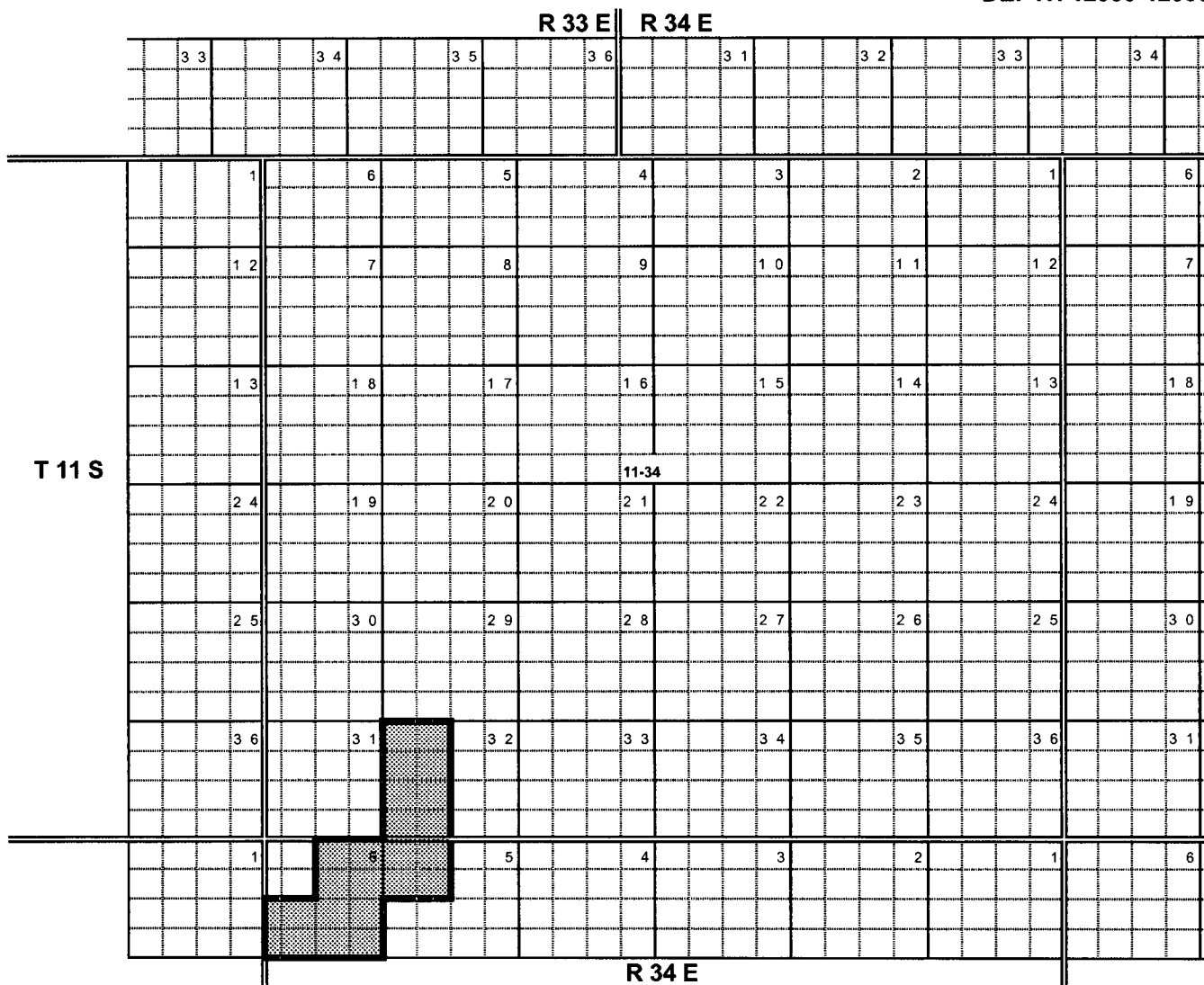
b ) **NEW POOL AUSTIN;ATOKA, SOUTHWEST (GAS) POOL**  
**T 15 S R 35 E**

**POOLID 97422**  
**LEA COUNTY**  
**DEPTH 12000-12999**



Discovered by the Chesapeake Operating Inc., William 14 Federal # 1 (API # 30-025-36514)  
 located in E-14-T15S-R35E, which was completed in the Atoka Formation on November 21, 2004.  
 The top perforations is at 12,414 feet.

_____	Created by R-	T15S, R35E Sec 14	W/2
_____	_____	_____	_____
_____	_____	_____	_____
_____	_____	_____	_____
_____	_____	_____	_____



Discovered by the Yates Petroleum Corp., Lacy J State Unit # 2 (API # 30-025-36790)  
 located in P-6-T12S-R34E, which was completed in the Morrow Formation on January 18, 2005.  
 The top perforations is at 12,158 feet.

Created by R-	T11S, R34E Sec 32	W/2
_____	_____	_____
_____	_____	_____
_____	_____	_____
_____	_____	_____
_____	_____	_____

c )

## NEW POOL

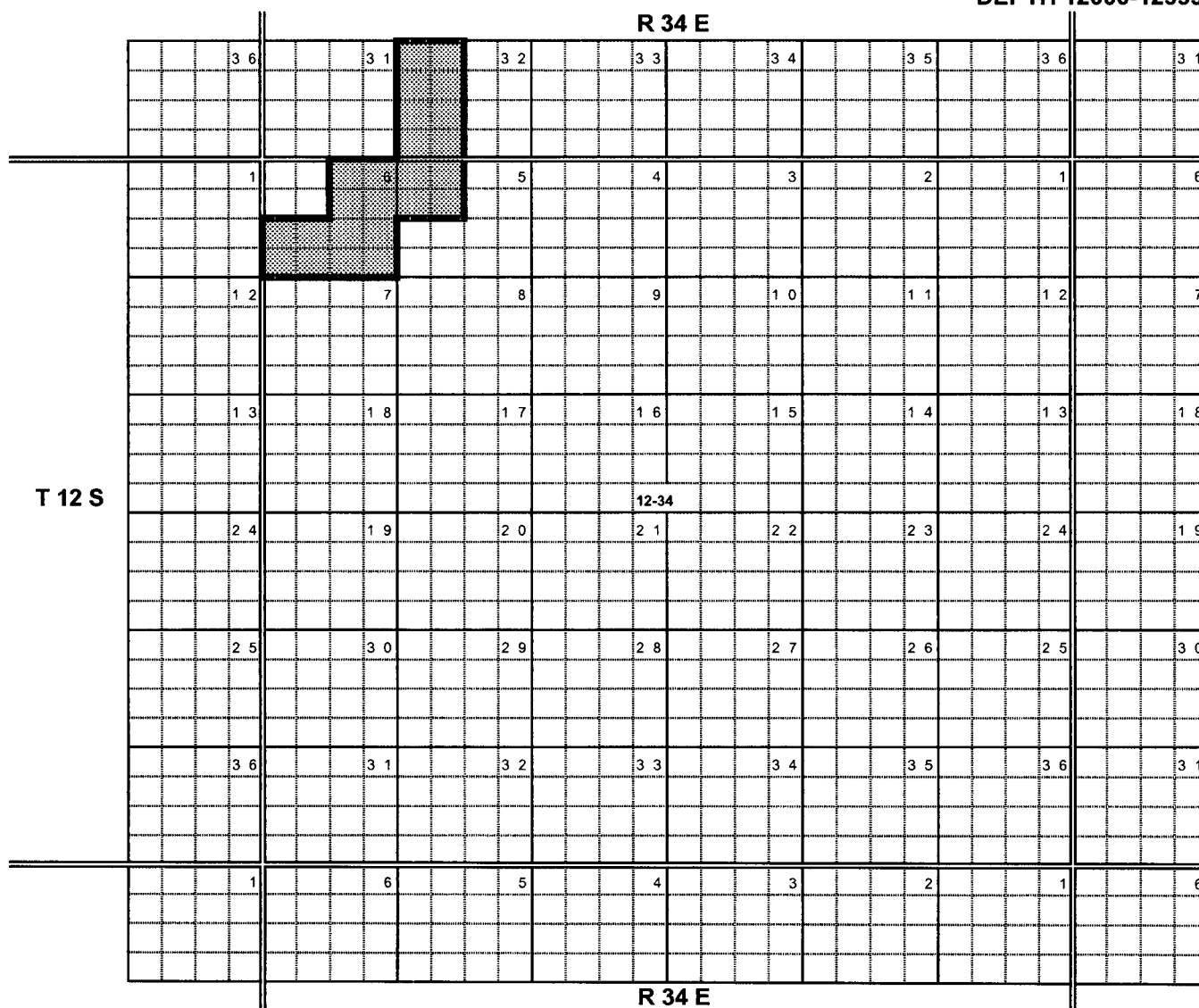
BAGLEY; MORROW, EAST (GAS) POOL

**T 12 S R 34 E**

**POOLID 97424**

**LEA COUNTY**

**DEPTH 12000-12999**



Discovered by the Yates Petroleum Corp., Lacy J State Unit # 2 (API # 30-025-36790) located in P-6-T12S-R34E, which was completed in the Morrow Formation on January 18, 2005. The top perforations is at 12,158 feet.

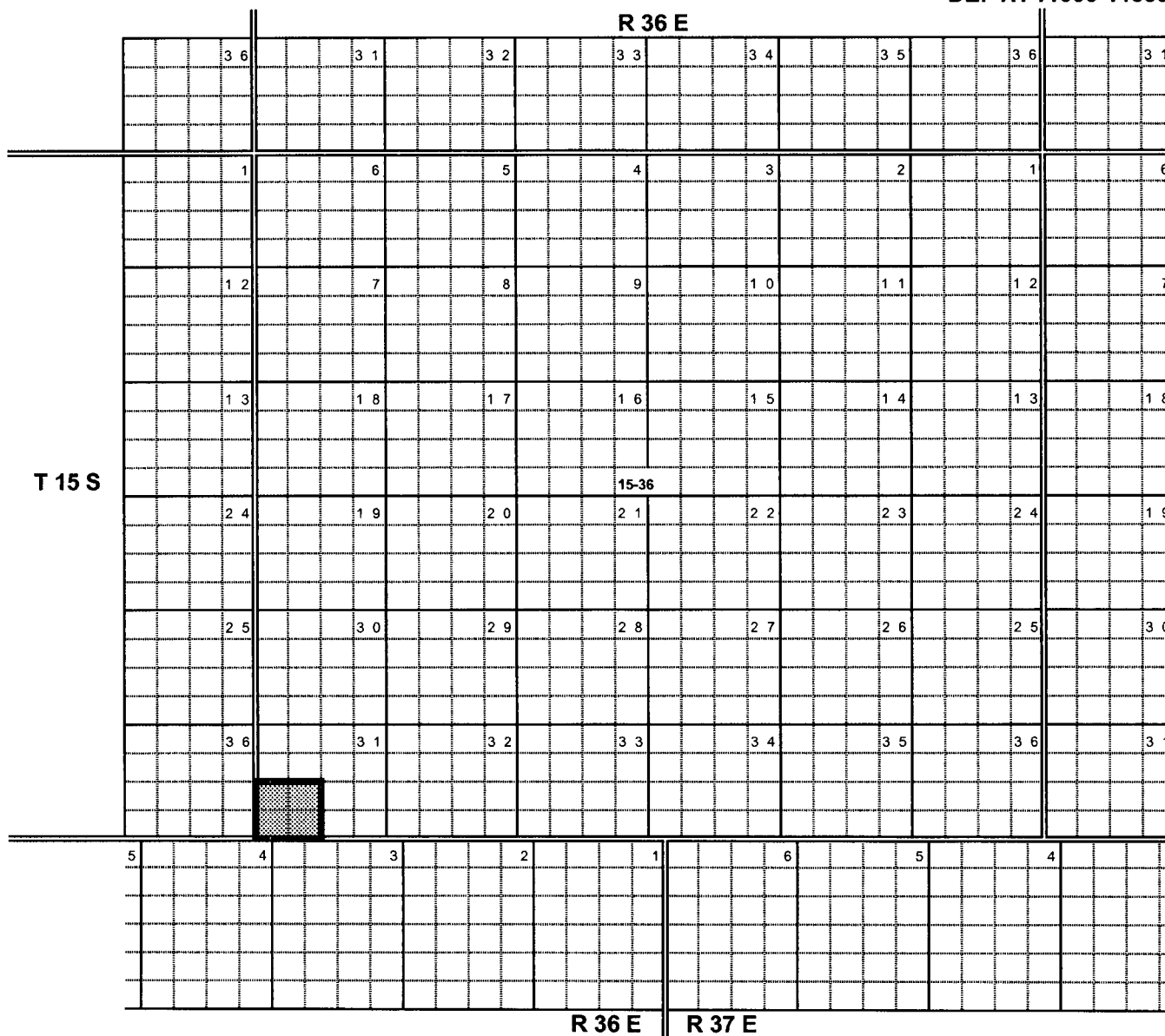
Created by R-

T12S, R34E Sec 5  
T12S, R34E Sec 6

NW/4  
S/2 and NE/4

a ) **NEW POOL CAUDILL-STRAWN, SOUTHEAST OIL POOL**  
**T 15 S R 36 E**

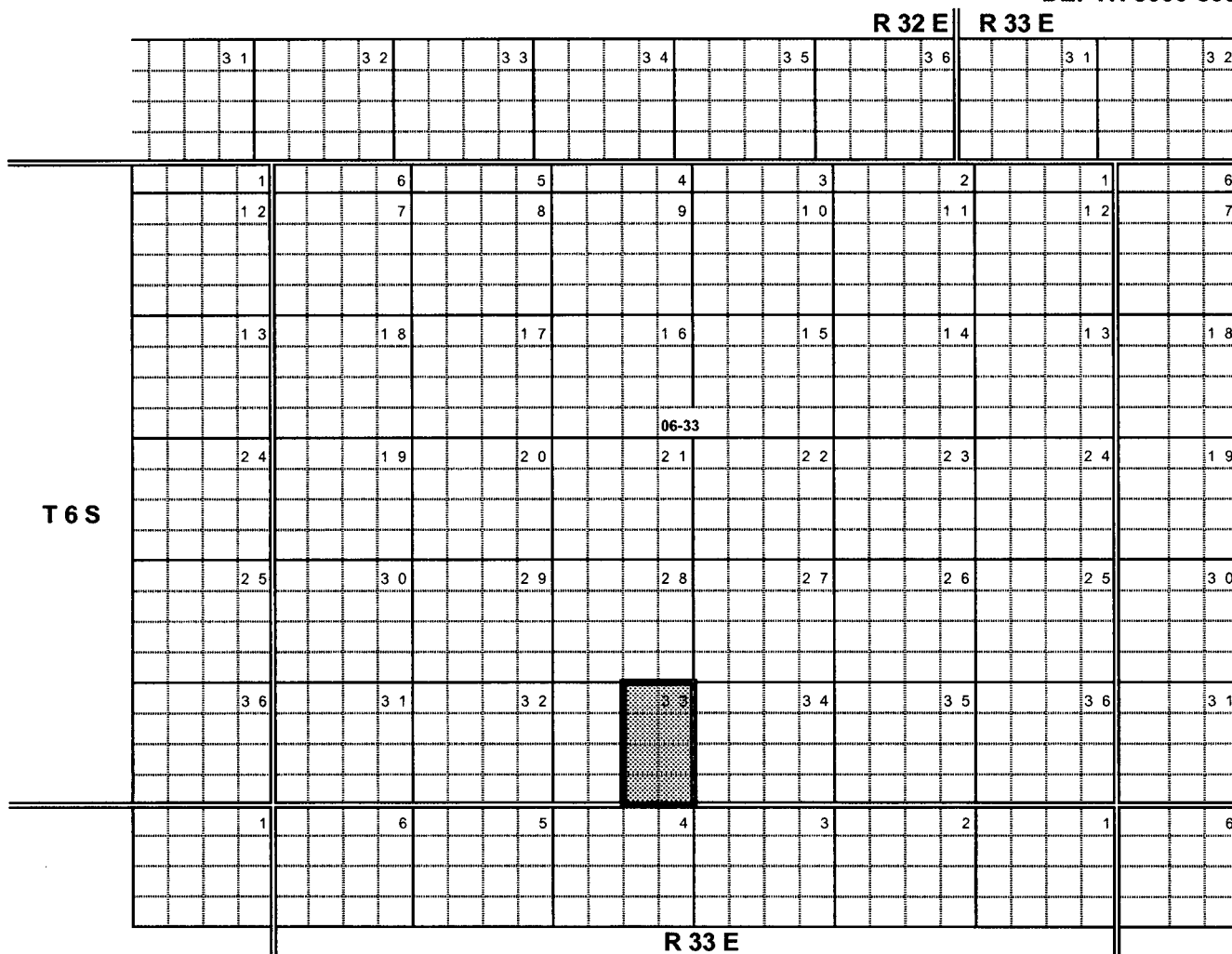
**POOLID 97427**  
**LEA COUNTY**  
**DEPTH 11000-11999**



Discovered by the David H Arrington Oil & Gas, Royal Stimulator # 2 (API # 30-025-35975)  
 located in E-31-T15S-R36E, which was completed in the Strawn Formation on January 3, 2004.  
 The top perforations is at 12,060 feet.

Created by R-	T15S, R36E Sec 31	SW/4
_____	_____	_____
_____	_____	_____
_____	_____	_____
_____	_____	_____

e ) **CHAUEROO; LOWER PENNSYLVANIAN, NORTH (GAS) POOL** **POOLID 97445**  
**T 6 S R 33 E** **ROOSEVELT COUNTY**  
**DEPTH 8000-8999**

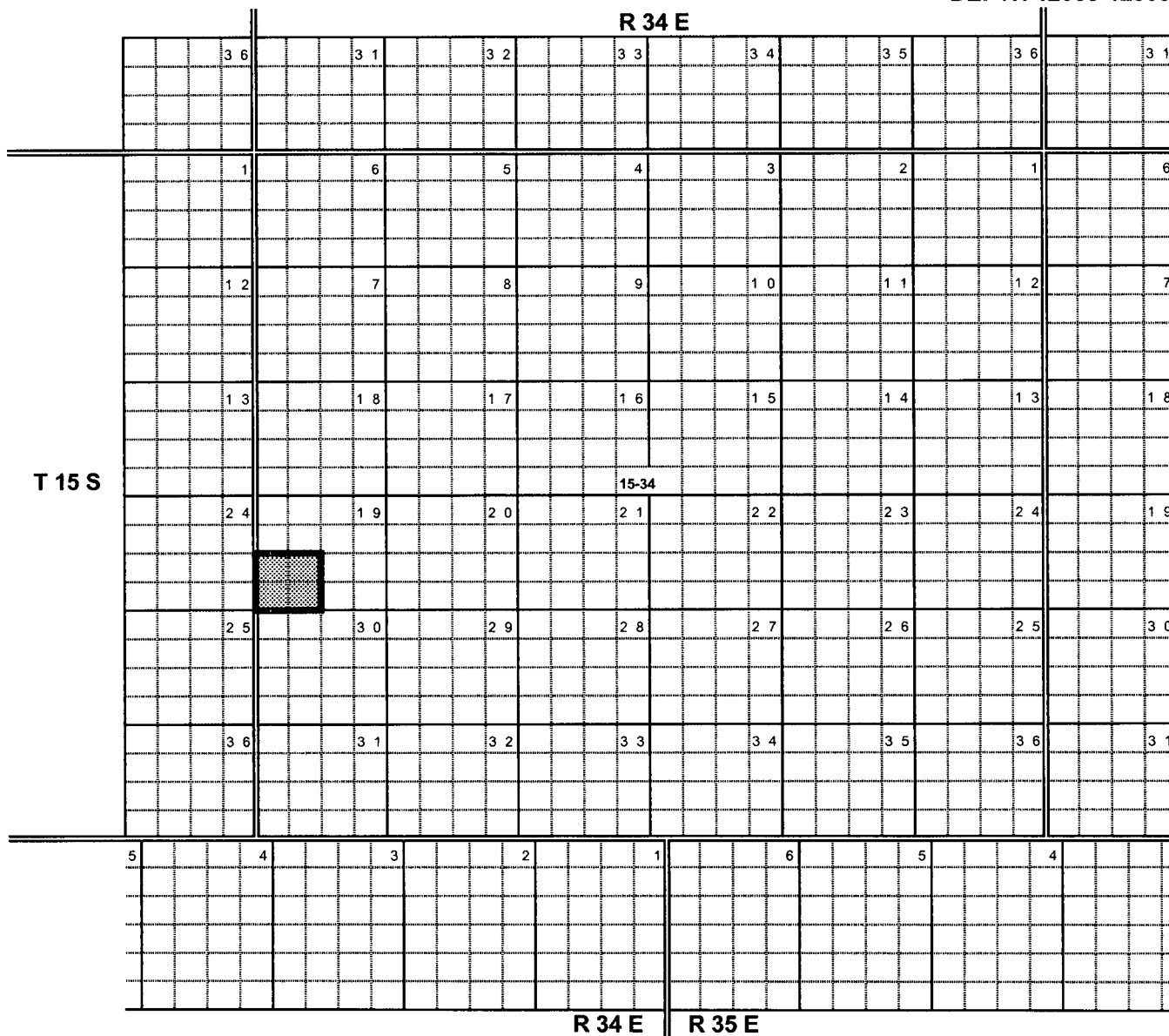


Discovered by the Manzano Oil Corp., Brennan Federal Com # 1 (API # 30-041-20911) located in I-33-T6S-R33E, which was completed in the Lower Pennsylvanian Formation on March 24, 2005. The top perforations is at 8,896 feet.

_____	Created by R-	_____	T6S, R33E Sec 33	_____	E/2
_____	_____	_____	_____	_____	_____
_____	_____	_____	_____	_____	_____
_____	_____	_____	_____	_____	_____
_____	_____	_____	_____	_____	_____

NEW POOL EIDSON;UPPER PENN, NORTHWEST OIL POOL  
T 15 S R 34 E

POOLID 97425  
 LEA COUNTY  
 DEPTH 12000-12999

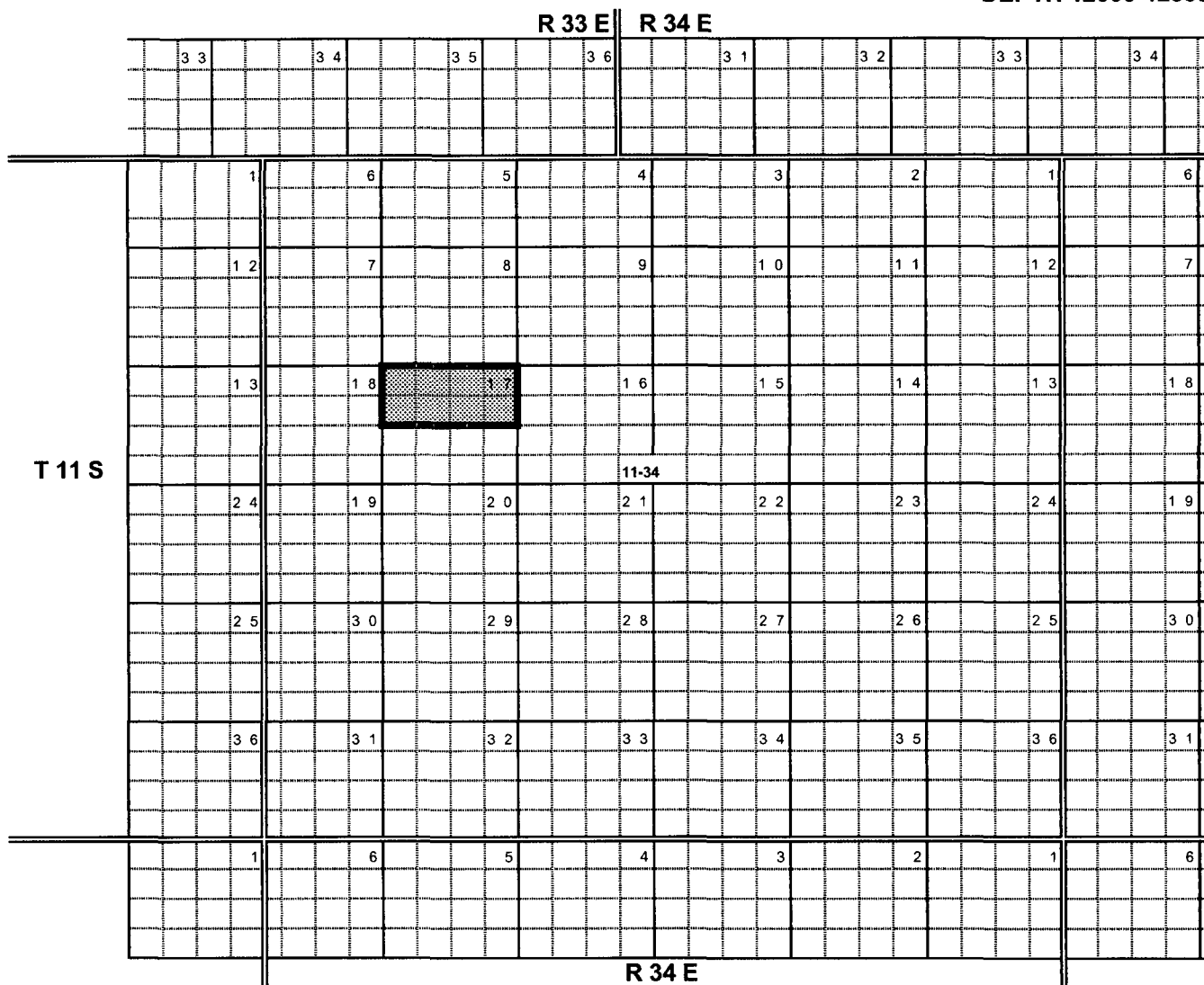


Discovered by the Yates Petroleum Corp., Otis State Unit # 2 (API # 30-025-36714) located in L-19-T15S-R34E, which was completed in the Upper Pennsylvanian Formation on January 25, 2005. The top perforations is at 12,028 feet.

Created by R-	T15S, R34E Sec 19	SW/4
_____	_____	_____
_____	_____	_____
_____	_____	_____
_____	_____	_____



g ) NEW EIGHT MILE DRAW;MISS. NORTHWEST (GAS) POOL POOLID 97389  
T 11 S R 34 E LEA COUNTY  
 DEPTH 12000-12999



Discovered by the Yates Petroleum Corp., Oakridge State Unit # 1 (API # 30-025-36672) located in B-17-T11S-R34E, which was completed in the Mississippian Formation on July 26, 2004. The top perforations is at 12,226 feet.


Created by R-	T11S, R34E Sec 17	N/2
_____	_____	_____
_____	_____	_____
_____	_____	_____
_____	_____	_____

h ) NEW

**GLADIOLA;WOODFORD OIL POOL**  
**T 12 S R 38 E**

**POOLID 97446**  
**LEA COUNTY**

**DEPTH 11000-11999**



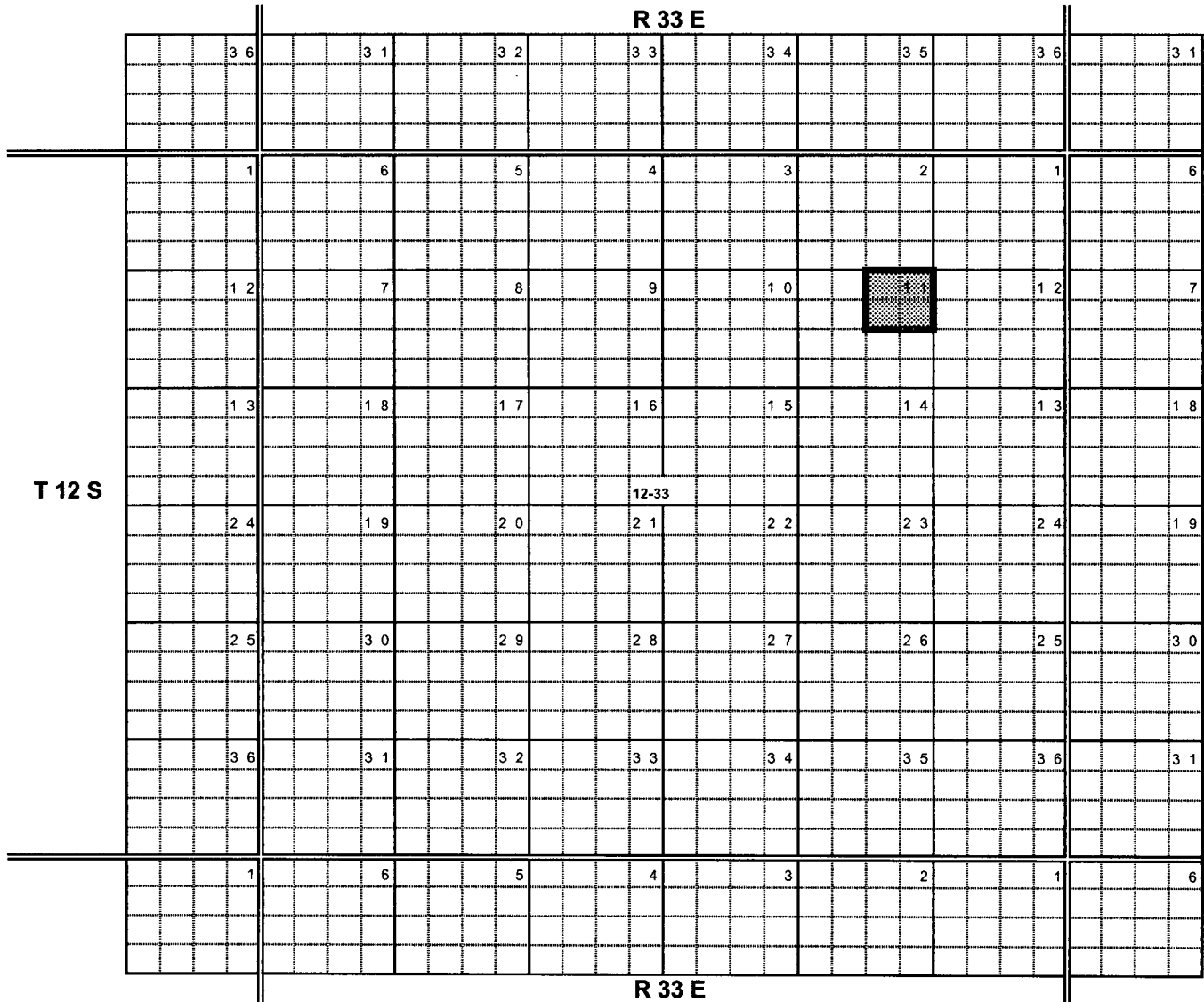
Discovered by the Platinum Exploration Inc., Angel # 2 (API # 30-025-07136) located in N-5-T12S-R38E, which was completed in the Woodford Formation on January 5, 2005. The top perforations is at 11,920 feet.

_____	Created by R-_____	T12S, R38E Sec 5	SW/4
_____	_____	_____	_____
_____	_____	_____	_____
_____	_____	_____	_____
_____	_____	_____	_____

i ) NEW

**HIGHTOWER:ATOKA, NORTH OIL POOL**  
**T 12 S R 33 E**

**POOLID 97431**  
**LEA COUNTY**  
**DEPTH 10000-10999**



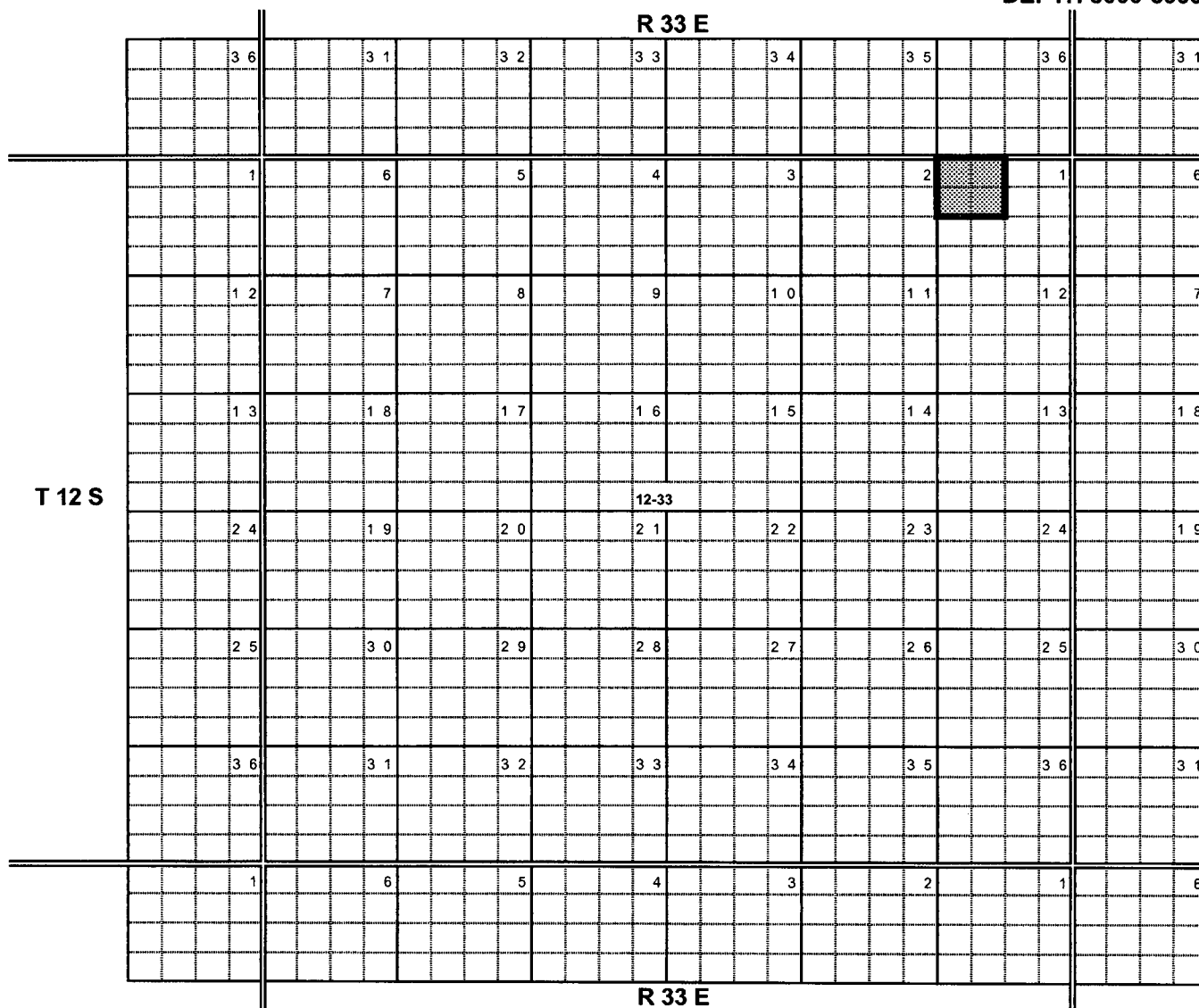
Discovered by the J.P.H. Oil Producers, State B AC-1 # 2 (API # 30-025-01057) located in B-11-T12S-R33E, which was completed in the Atoka Formation on December 20, 2003. The top perforations is at 10,150 feet.

Created by R-	T12S, R33E Sec 11	NE/4
_____	_____	_____
_____	_____	_____
_____	_____	_____
_____	_____	_____

j ) NEW

**HIGHTOWER;WOLFCAMP, NORTH OIL POOL**  
**T 12 S R 33 E**

**POOLID 97432**  
**LEA COUNTY**  
**DEPTH 8000-8999**



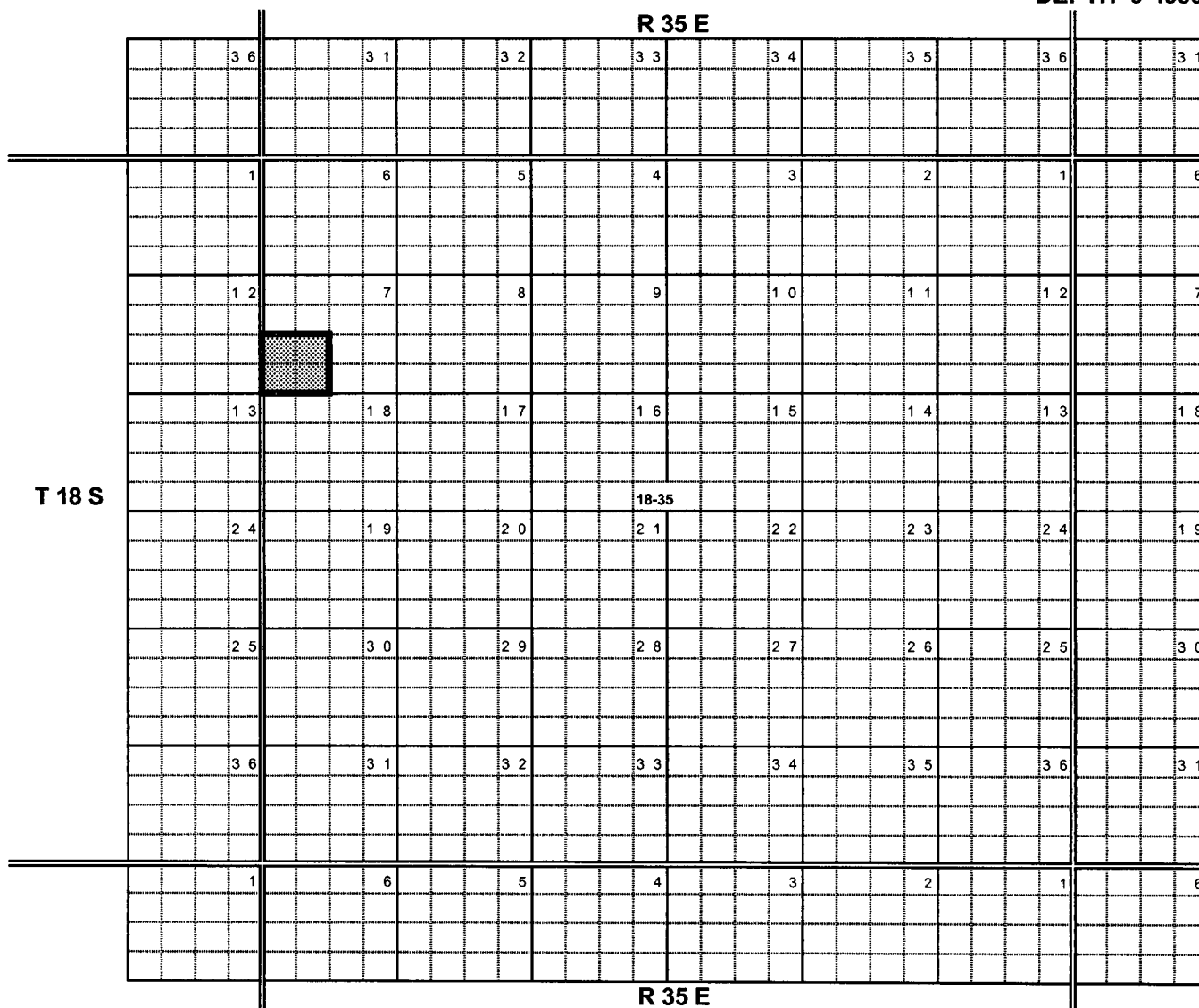
Discovered by the J.P.H. Oil Producers, State J # 1 (API # 30-025-01024) located in D-1-T12S-R33E, which was completed in the Wolfcamp Formation on November 25, 2004. The top perforations is at 8,620 feet.

Created by R-	T12S, R33E Sec 1	NW/4
_____	_____	_____
_____	_____	_____
_____	_____	_____
_____	_____	_____

k ) NEW POOL

**REEVES:QUEEN, NORTHWEST OIL POOL**  
**T 18 S R 35 E**

**POOLID 97430**  
**LEA COUNTY**  
**DEPTH 0-4999**

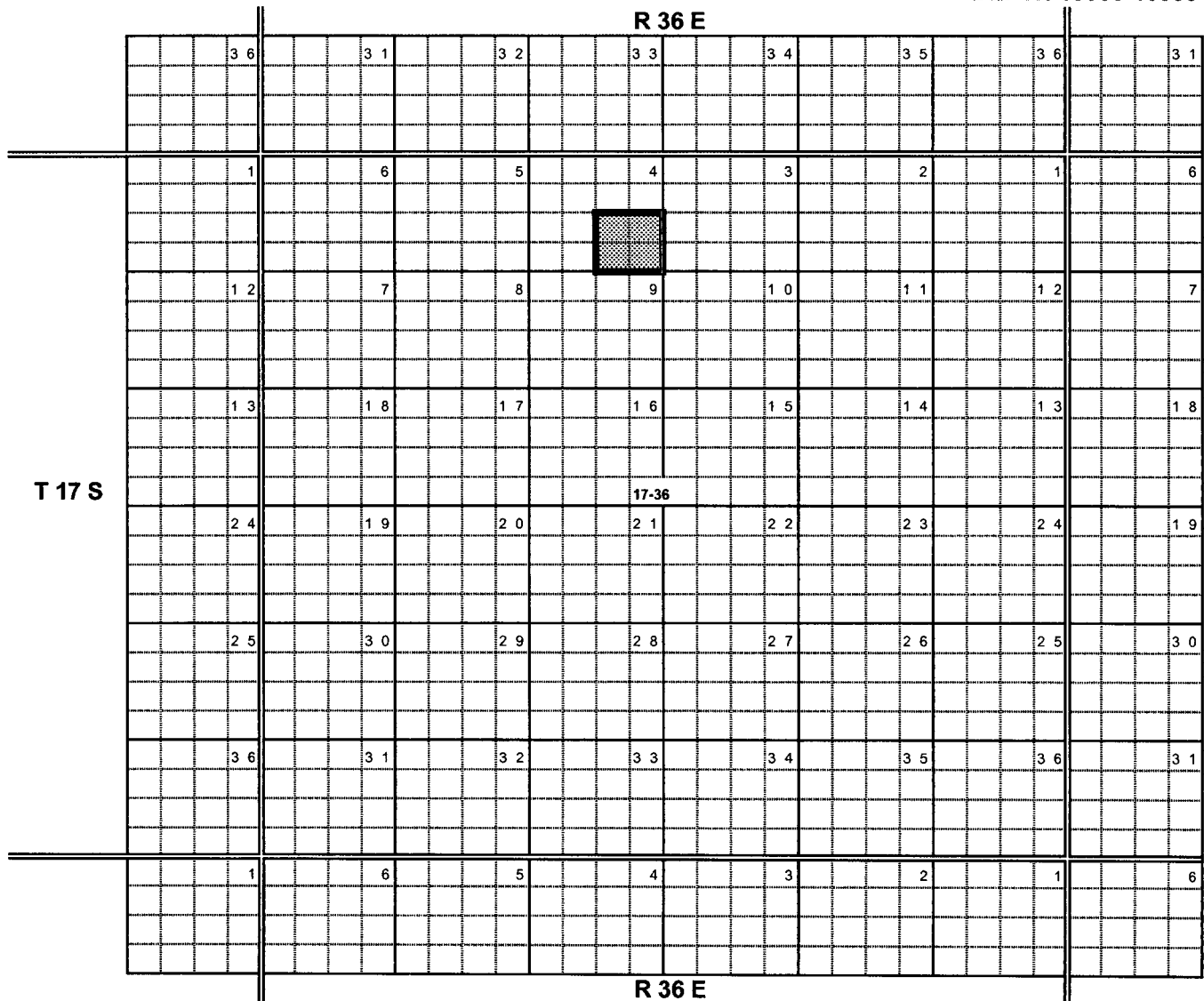


Discovered by the Mack Energy Corp., B Lee State # 5 (API # 30-025-03096) located in M-7-T18S-R35E, which was completed in the Queen Formation on December 6, 2004. The top perforations is at 4,405 feet.

Created by R-	T18S, R35E Sec 7	SW/4
_____	_____	_____
_____	_____	_____
_____	_____	_____
_____	_____	_____

1 ) NEW POOL SHOE BAR;DEVONIAN, SOUTHEAST OIL POOL  
T 17 S R 36 E

POOLID 97438  
 LEA COUNTY  
 DEPTH 13000-13999

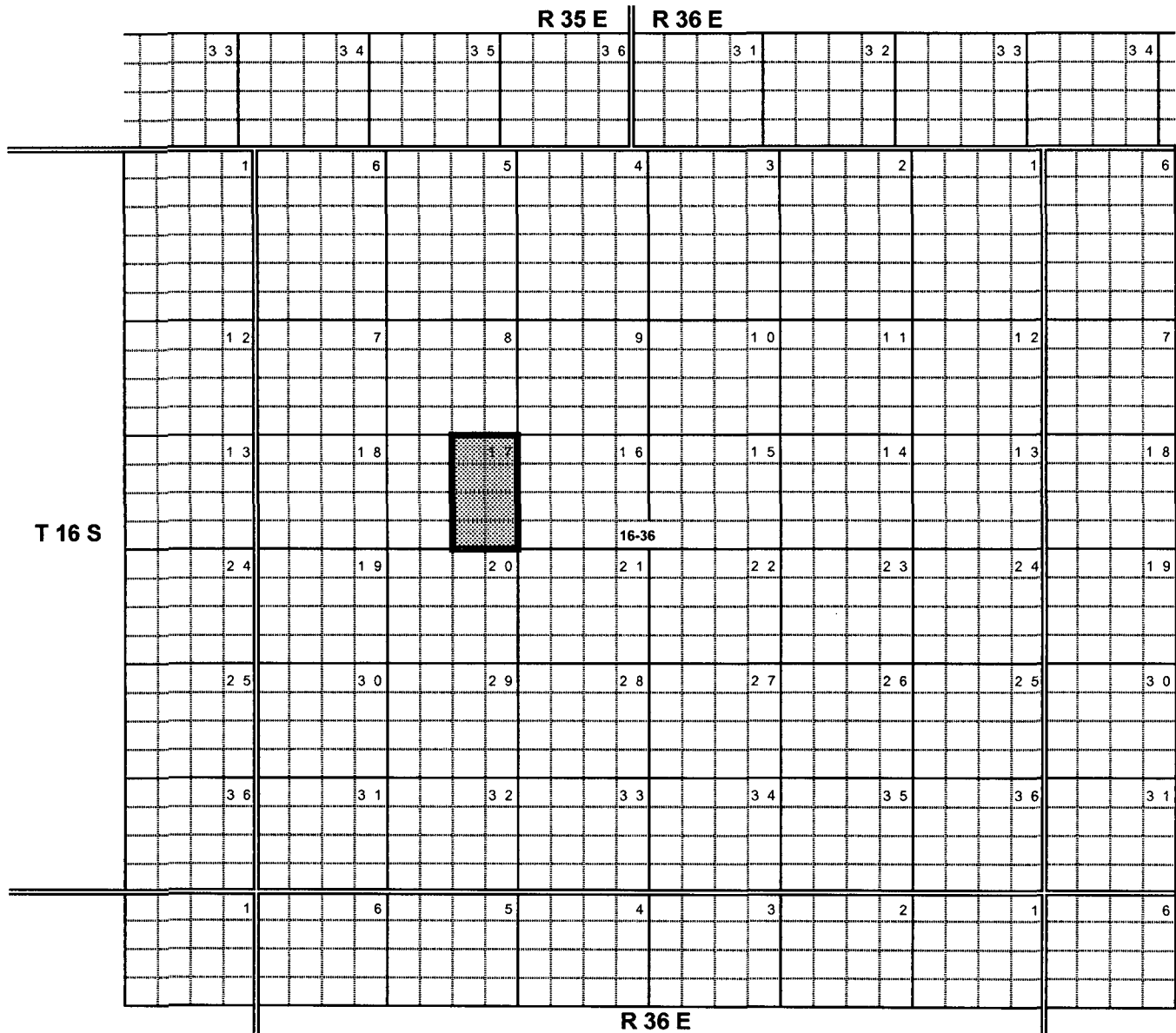


Discovered by the Texland Petroleum-Hobbs LLC., OPL 4 State # 1 (API # 30-025-36987) located in P-4-T17S-R36E, which was completed in the Devonian Formation on March 16, 2005. The top perforations is at 13,083 feet.

Created by R-	T17S, R36E Sec 4	SE/4
_____	_____	_____
_____	_____	_____
_____	_____	_____
_____	_____	_____

m ) NEW POOL TOWNSEND;MORROW, EAST (GAS) POOL  
T 16 S R 36 E

POOLID 97423  
 LEA COUNTY  
 DEPTH 12000-12999



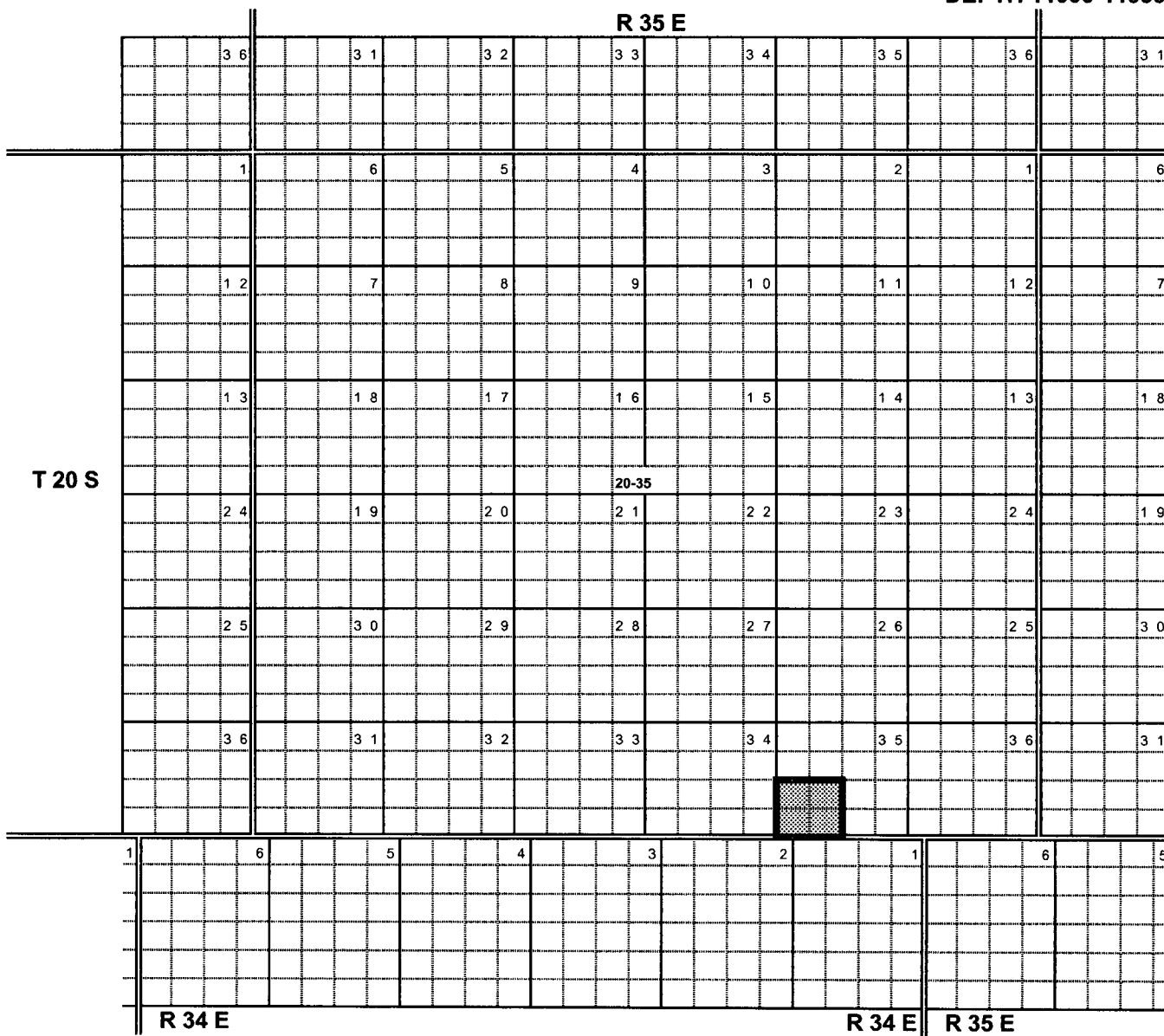
Discovered by the Stanolind Operating Corp., Berry Hobbs Unit 17 # 1 (API # 30-025-36657)  
 located in J-17-T16S-R36E, which was completed in the Morrow Formation on July 13, 2004.  
 The top perforations is at 12,357 feet.

Created by R-	T16S, R36E Sec 17	E/2
_____	_____	_____
_____	_____	_____
_____	_____	_____
_____	_____	_____

n )

**WILSON;WOLFCAMP, NORTH OIL POOL**  
**T 20 S R 35 E**

**POOLID 97449**  
**LEA COUNTY**  
**DEPTH 11000-11999**



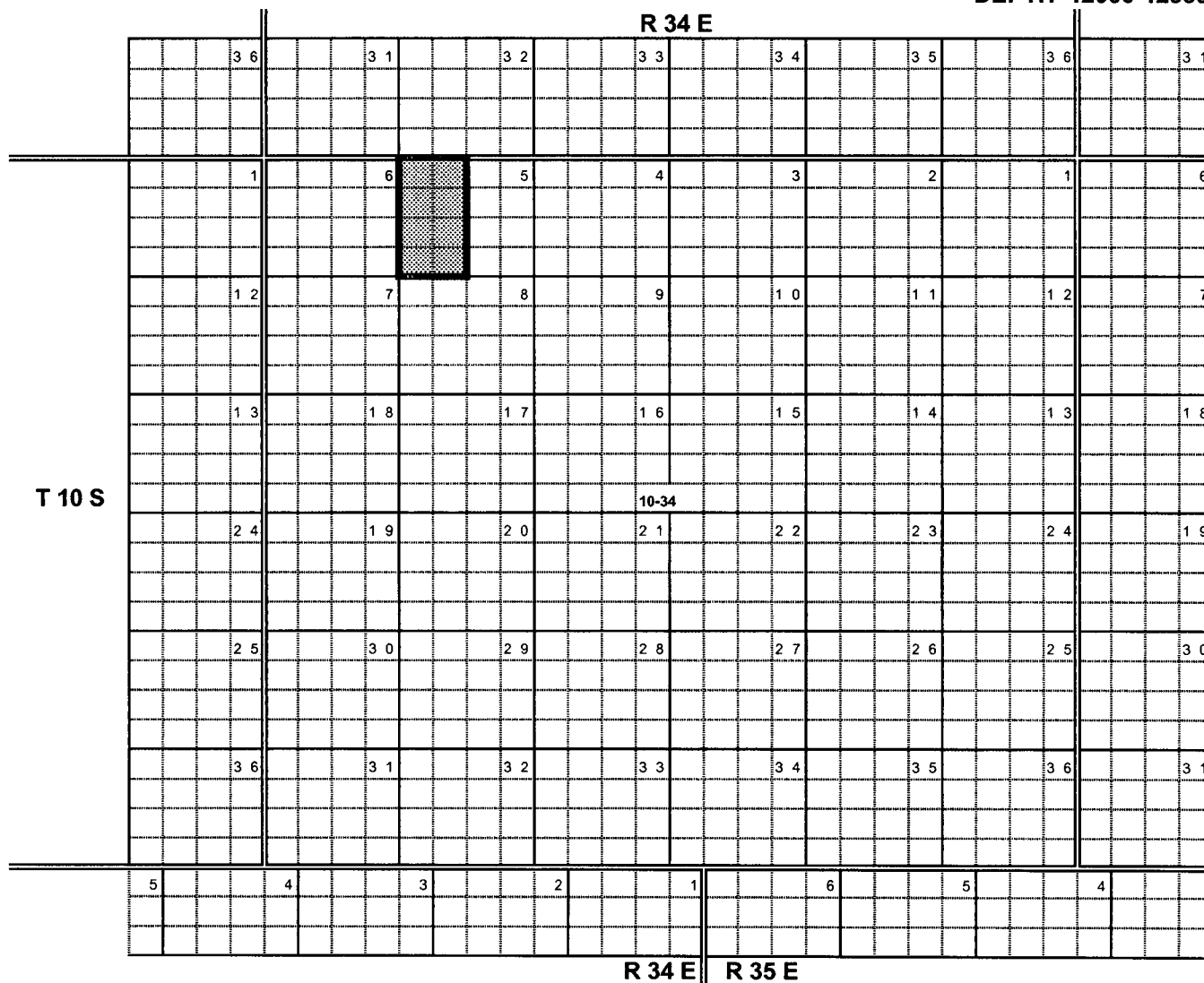
Discovered by the Nearburg Producing Co., Simms 35 State # 3 (API # 30-025-35510)  
 located in N-35-T20S-R35E, which was completed in the Wolfcamp Formation on March 09, 2005.  
 The top perforations is at 11,602 feet.

Created by R-	T20S, R35E Sec 35	SW/4
_____	_____	_____
_____	_____	_____
_____	_____	_____
_____	_____	_____



o ) **NEW POOL X-4 RANCH;MISSISSIPPIAN, WEST (GAS) POOL**  
**T 10 S R 34 E**

**POOLID 97437**  
**LEA COUNTY**  
**DEPTH 12000-12999**



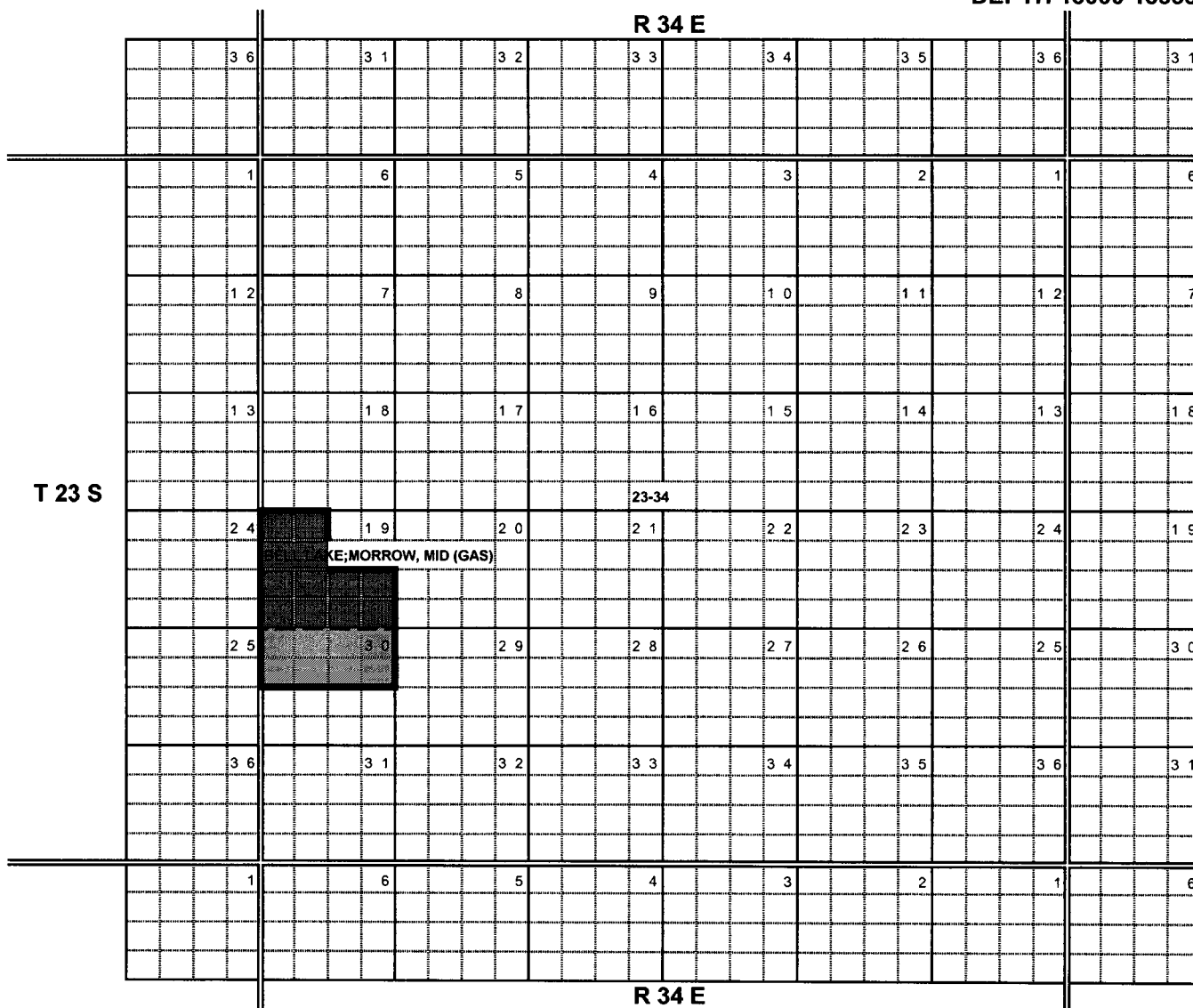
Discovered by the Yates Petroleum Corp., Penroc BEP State # 1 (API # 30-025-31046) located in C-5-T10S-R34E, which was completed in the Mississippian Formation on March 14, 2005. The top perforations is at 12,270 feet.

Created by R-	T10S, R34E Sec 5	W/2
_____	_____	_____
_____	_____	_____
_____	_____	_____
_____	_____	_____


p )

**BELL LAKE;MORROW, MID (GAS) POOL**  
**T 23 S R 34 E**

**POOLID 72000**  
**LEA COUNTY**  
**DEPTH 13000-13999**



**PRESENT POOL AREA**

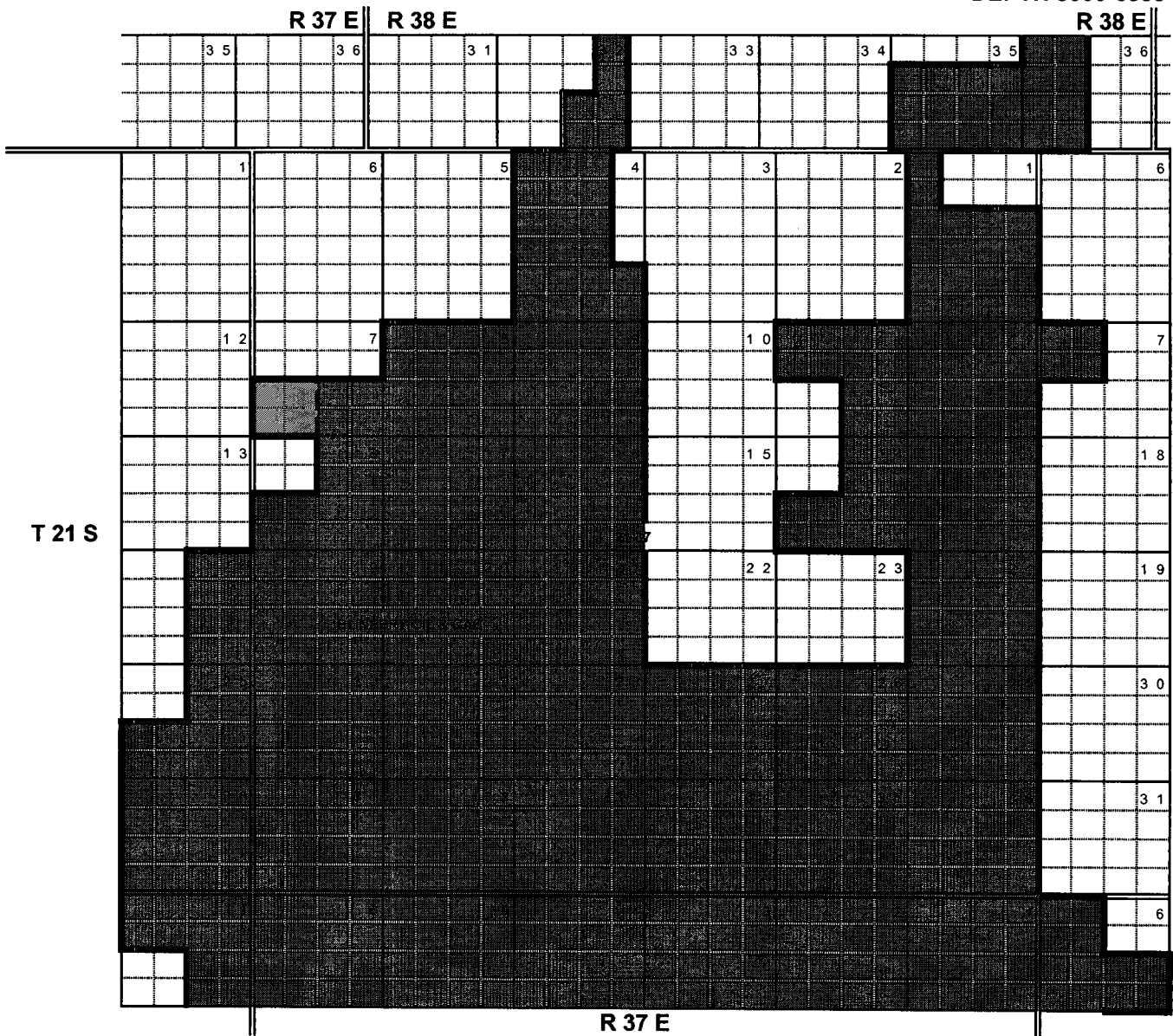


**ACREAGE ADDED TO POOL T23S R34E SEC 30: N/2**

q )

**BLINEBRY OIL & GAS POOL**  
**T 21 S R 37 E**

**POOLID: OIL - 6660, GAS - 72480**  
**LEA COUNTY**  
**DEPTH 5000-5999**



**PRESENT POOL AREA**

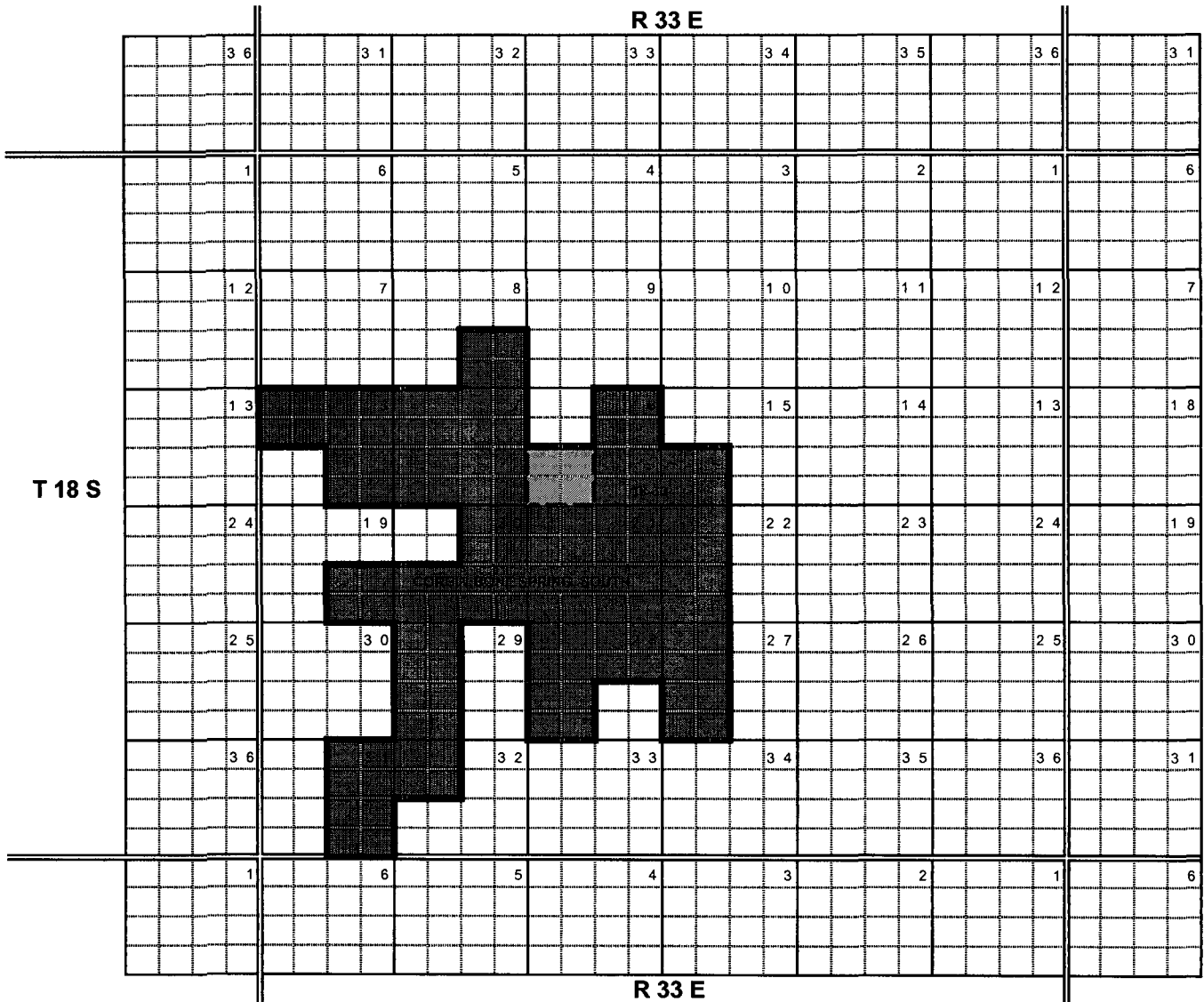


**ACREAGE ADDED TO POOL T21S R37E SEC 7: SW/4**

r )

CORBIN;BONE SPRING, SOUTH OIL POOL  
T 18 S R 33 E

POOLID 13160  
LEA COUNTY  
DEPTH 8000-8999



PRESENT POOL AREA


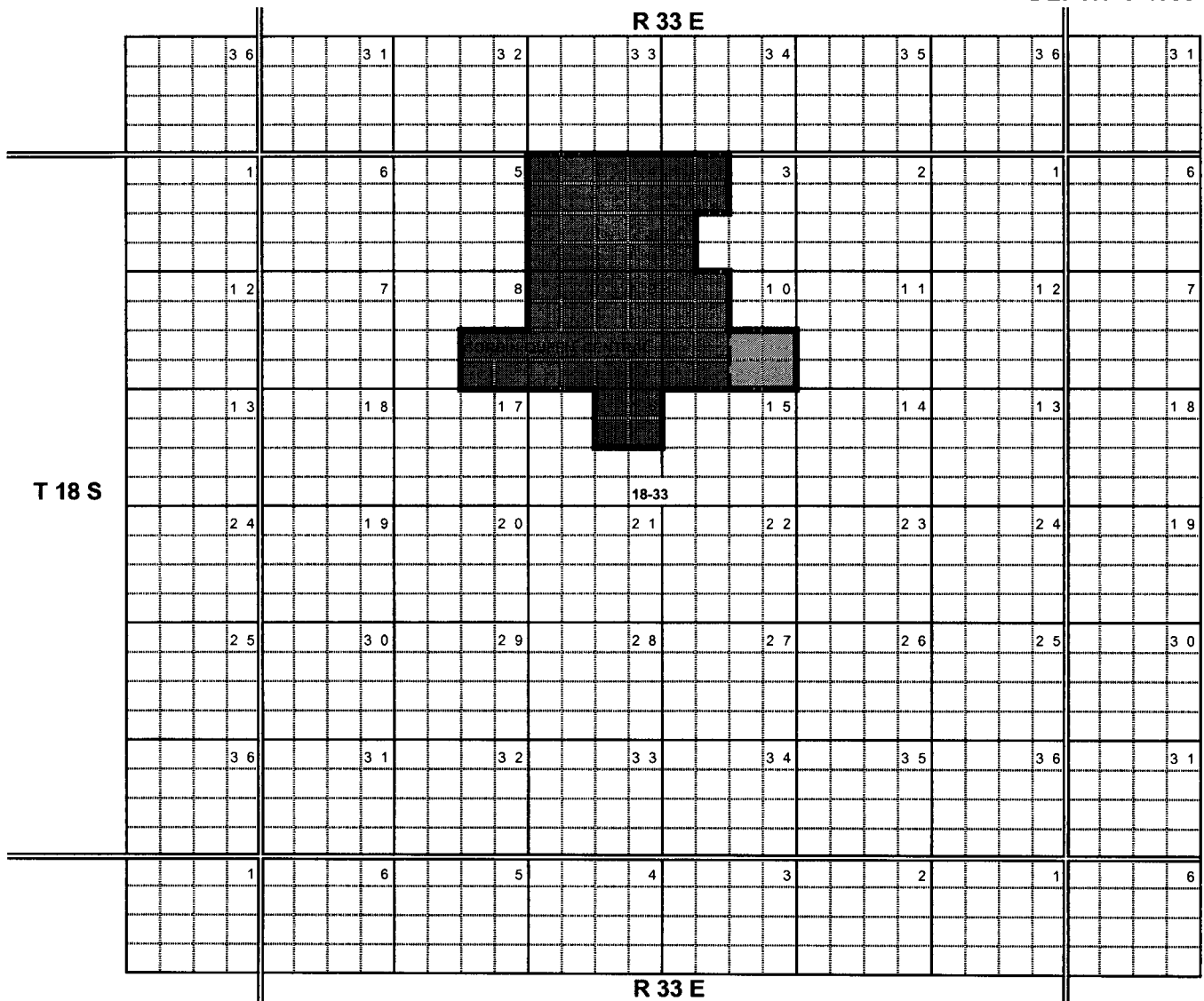


ACREAGE ADDED TO POOL    T18S R33E    SEC 16: SW/4


s )

**CORBIN;QUEEN,CENTRAL OIL POOL**  
**T 18 S R 33 E**

**POOLID 13285**  
**LEA COUNTY**  
**DEPTH 0-4999**



**PRESENT POOL AREA**

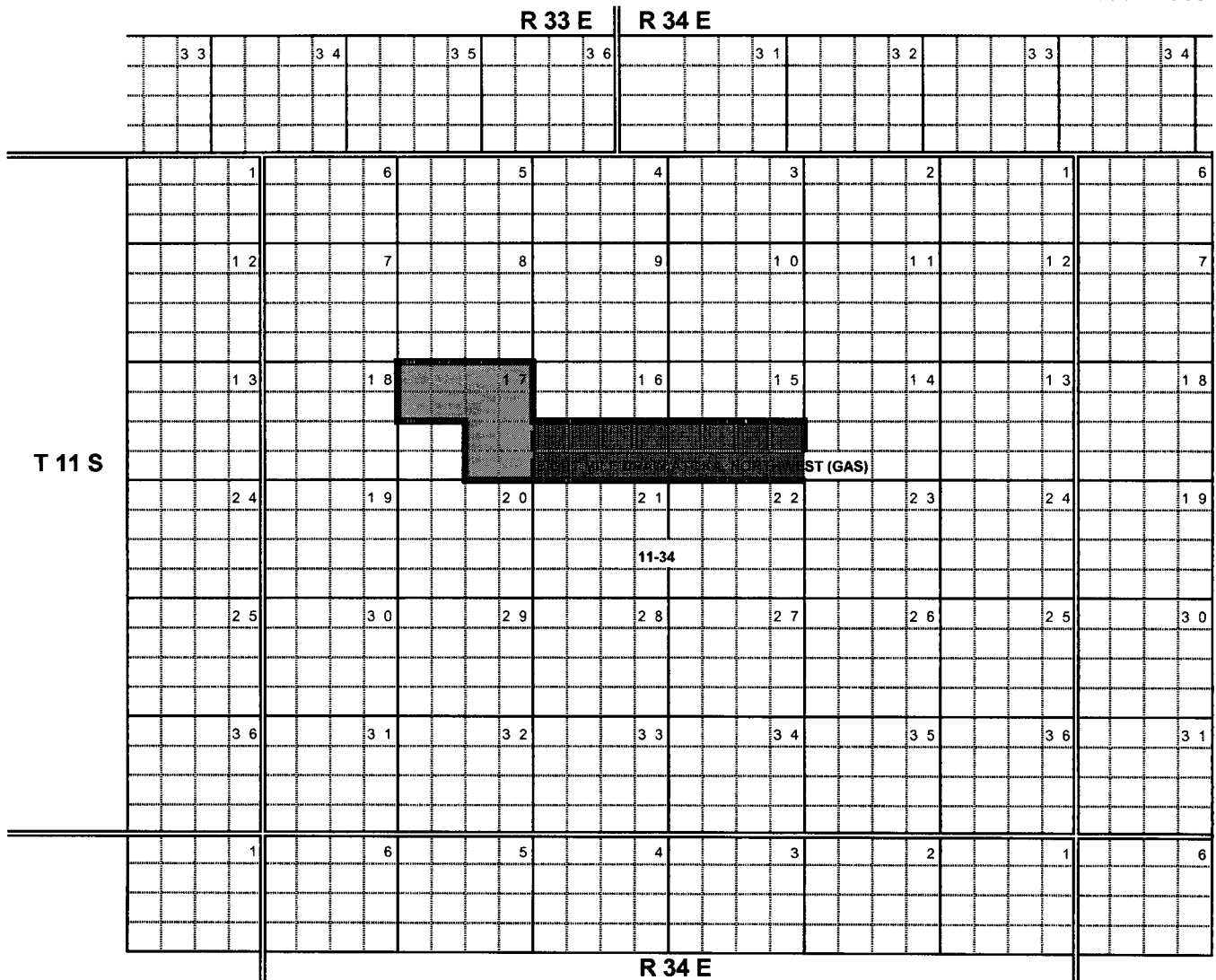


**ACREAGE ADDED TO POOL    T18S R33E    SEC 10: SE/4**

t )

**EIGHT MILE DRAW:ATOKA, NORTHWEST (GAS) POOL**  
**T11S R 34 E**

**POOLID 97028**  
**LEA COUNTY**  
**DEPTH 11000-11999**



**PRESENT POOL AREA**

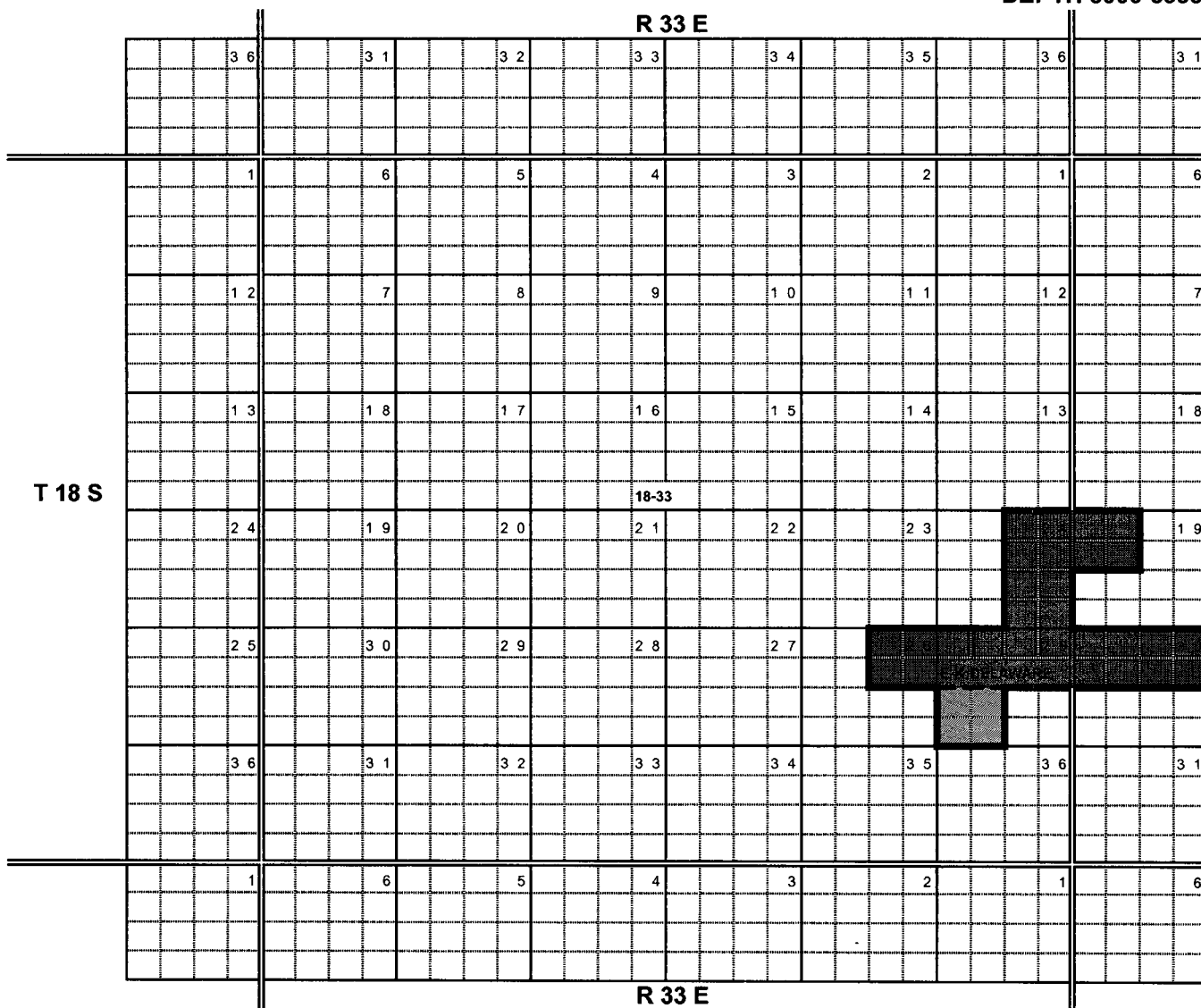


**ACREAGE ADDED TO POOL    T11S R34E    SEC 17: SE/4 & N/2**

u )

**E-K;DELAWARE OIL POOL**  
**T 18 S R 33 E**

**POOLID 21655**  
**LEA COUNTY**  
**DEPTH 5000-5999**



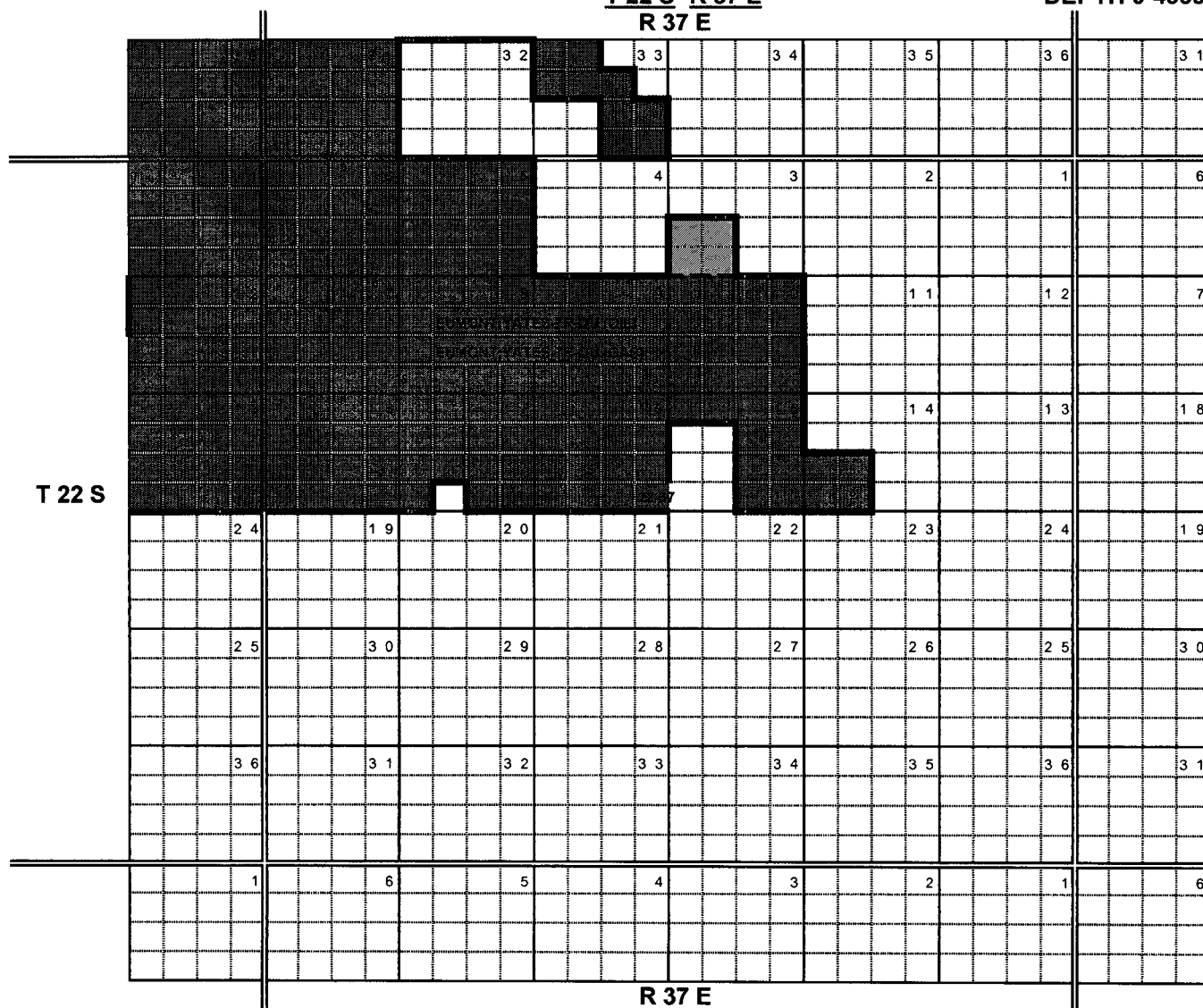
**PRESENT POOL AREA**

**ACREAGE ADDED TO POOL T18S R33E SEC 25: SW/4**


## LEA COUNTY

T 22 S R 37 E  
R 37 E

**DEPTH 0-4999**



**PRESENT POOL AREA**



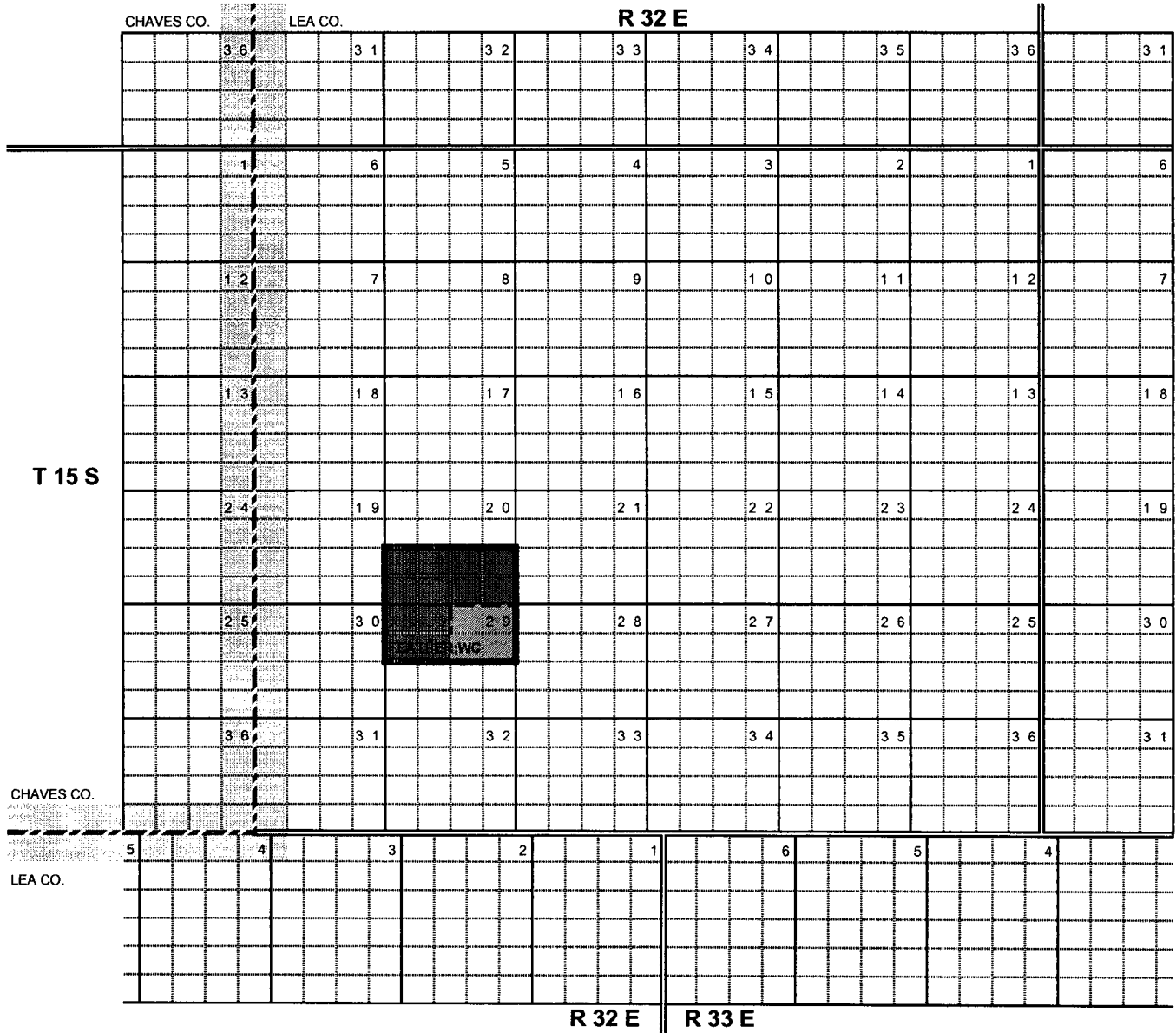
**ACREAGE ADDED TO POOL      T22S R37E      SEC 3: SW/4**




W )

**FEATHER;WOLFCAMP OIL POOL**  
**T 15 S R 32 E**

**POOLID 24210**  
**LEA COUNTY**  
**DEPTH 9000-9999**



**PRESENT POOL AREA**

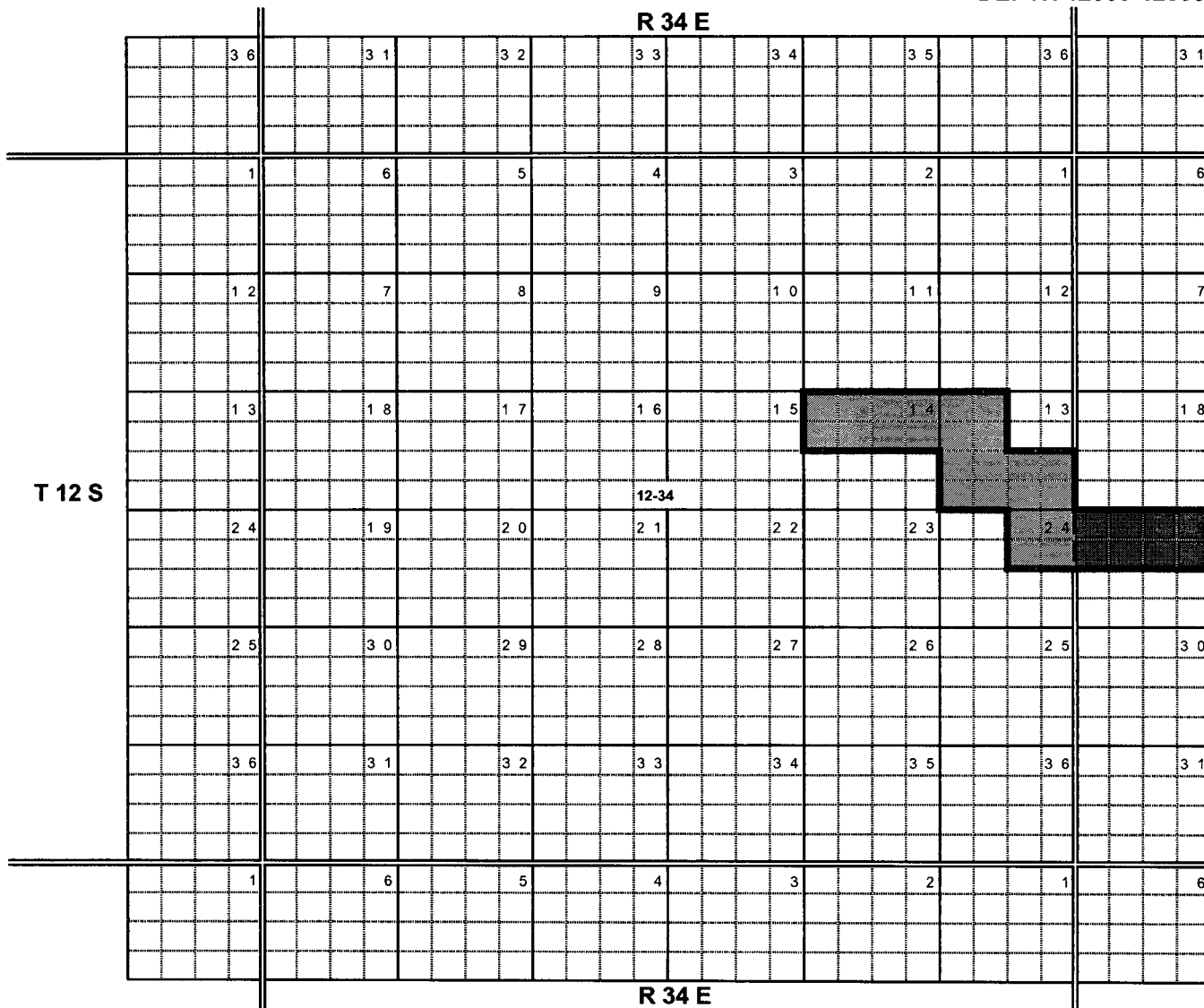


**ACREAGE ADDED TO POOL T15S R32E SEC 29: NE/4**

x )

**FOUR LAKES;AUSTIN, SOUTH (GAS) POOL**  
**T 12 S R 34 E**

**POOLID 97164**  
**LEA COUNTY**  
**DEPTH 12000-12999**



**PRESENT POOL AREA**



**ACREAGE ADDED TO POOL**

**T12S R34E**

**SEC 13: W/2 & SE/4**

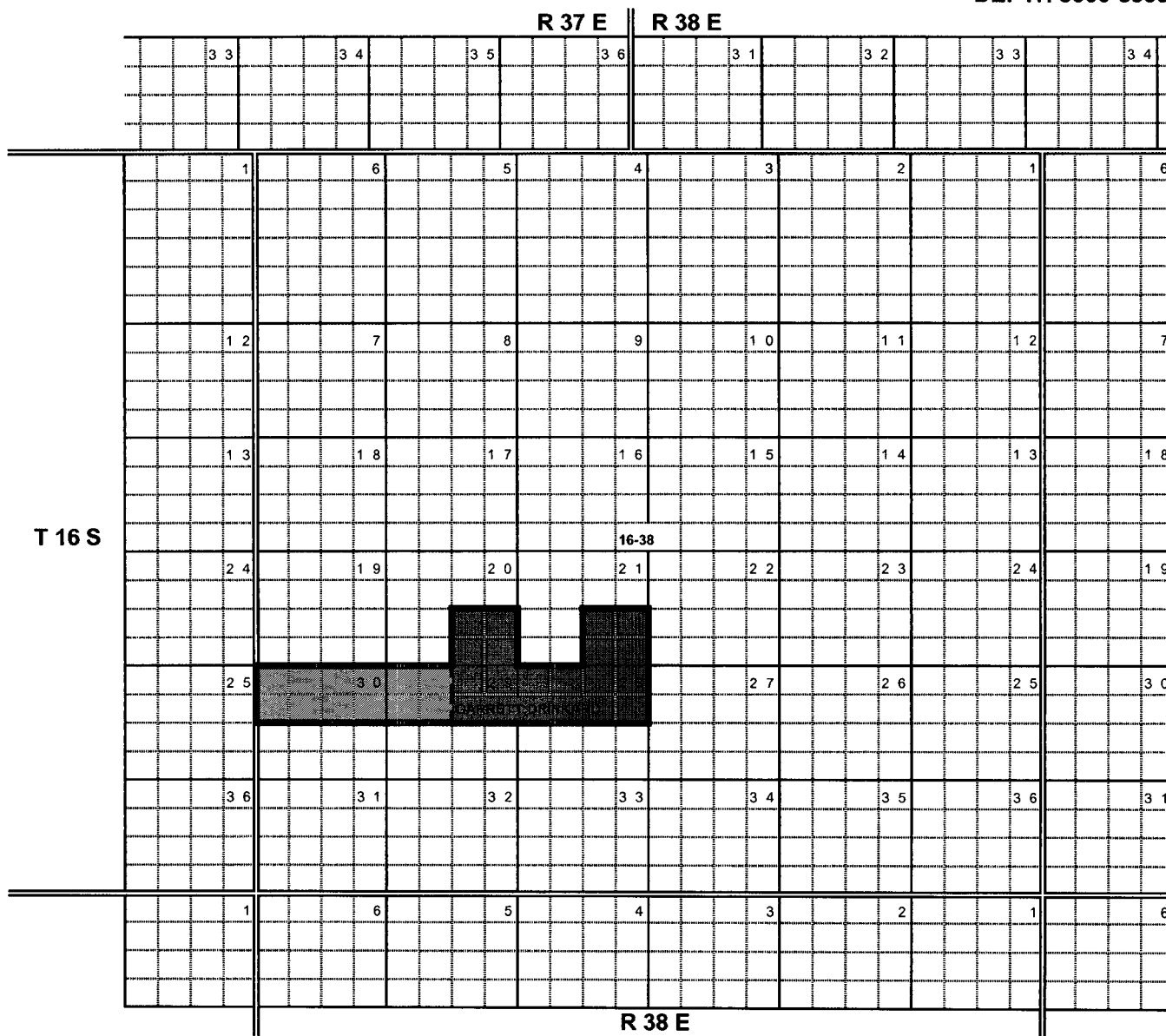
**SEC 14: N/2**

**SEC 24: NE/4**


y )

**GARRETT;DRINKARD OIL POOL**  
**T 16 S R 38 E**

**POOLID 27130**  
**LEA COUNTY**  
**DEPTH 8000-8999**



**PRESENT POOL AREA**



**ACREAGE ADDED TO POOL**

**T16S R38E**


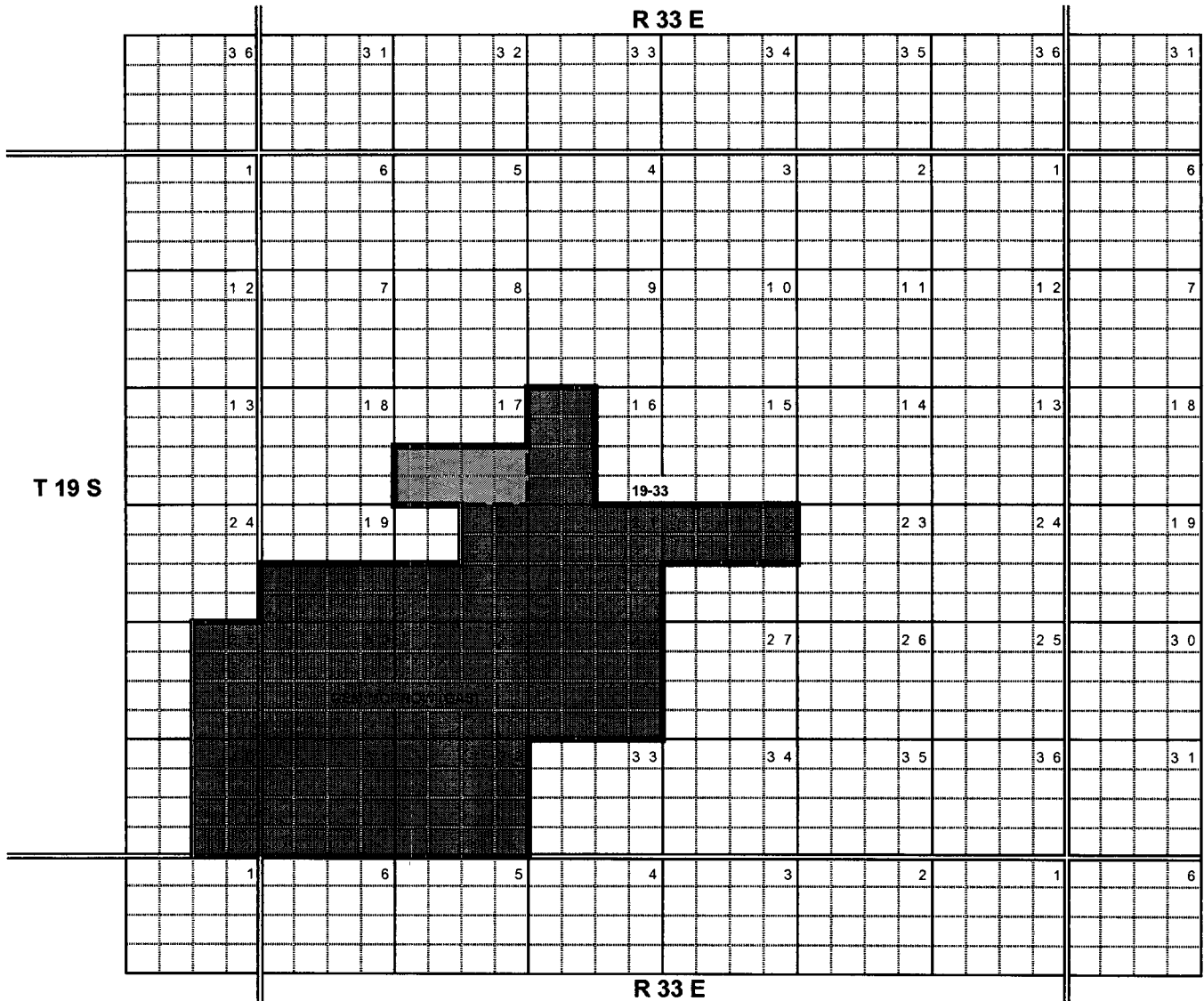
**SEC 29: NW/4**

**SEC 30: N/2**


z )

**GEM;MORROW (GAS) POOL**  
**T 19 S R 33 E**

**POOLID 77370**  
**LEA COUNTY**  
**DEPTH 13000-13999**



**PRESENT POOL AREA**

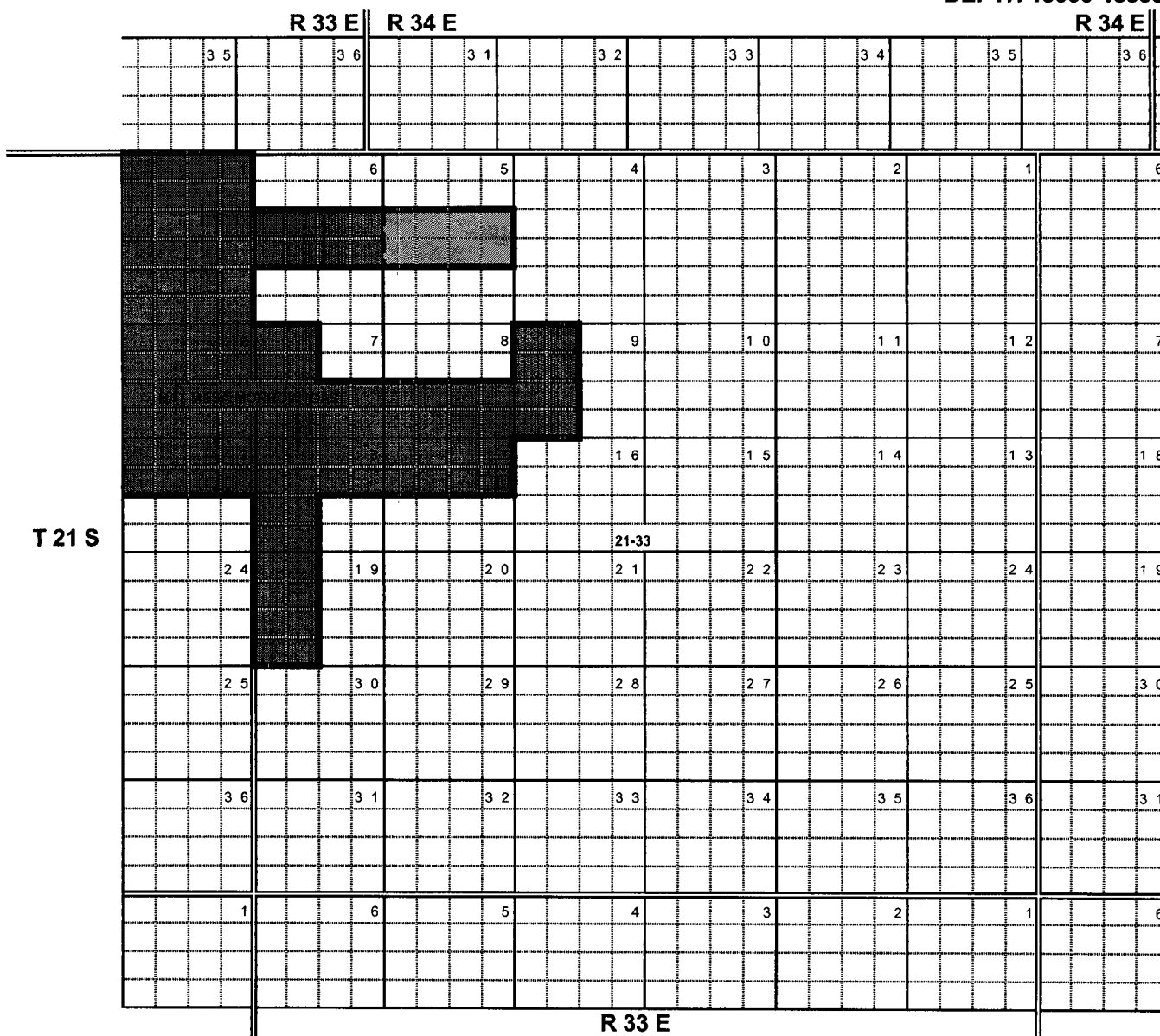


**ACREAGE ADDED TO POOL    T19S R33E    SEC 17: S/2**

aa )

**HAT MESA: MORROW (GAS) POOL**  
**T 21 S R 33 E**

**POOLID 78240**  
**LEA COUNTY**  
**DEPTH 13000-13999**



**PRESENT POOL AREA**

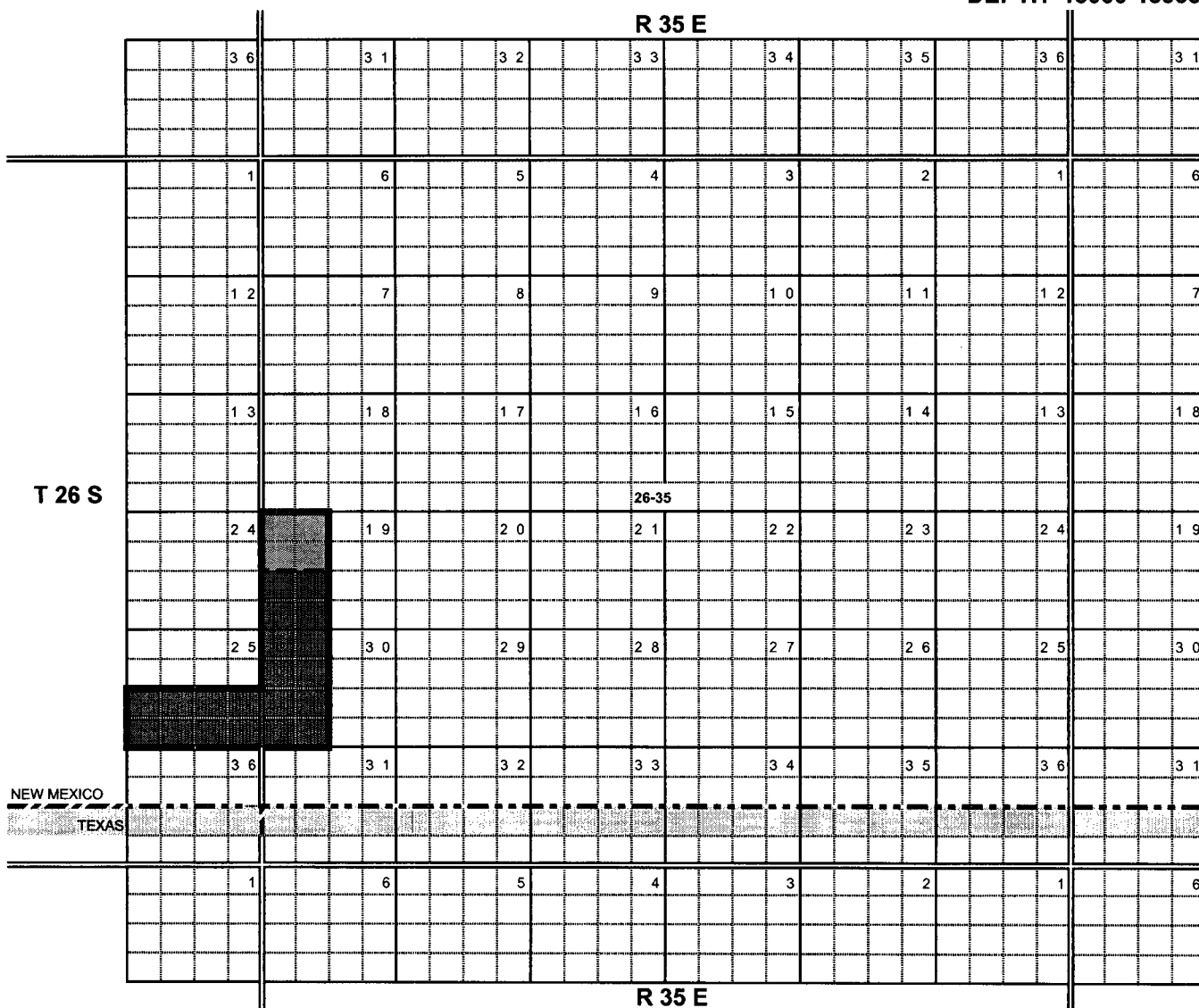


**ACREAGE ADDED TO POOL T21S R33E SEC 5: Lots 9 through 16**


bb )

**JABALINA;ATOKA, SOUTHWEST (GAS) POOL**  
**T 26 S R 35 E**

**POOLID 79123**  
**LEA COUNTY**  
**DEPTH 15000-15999**




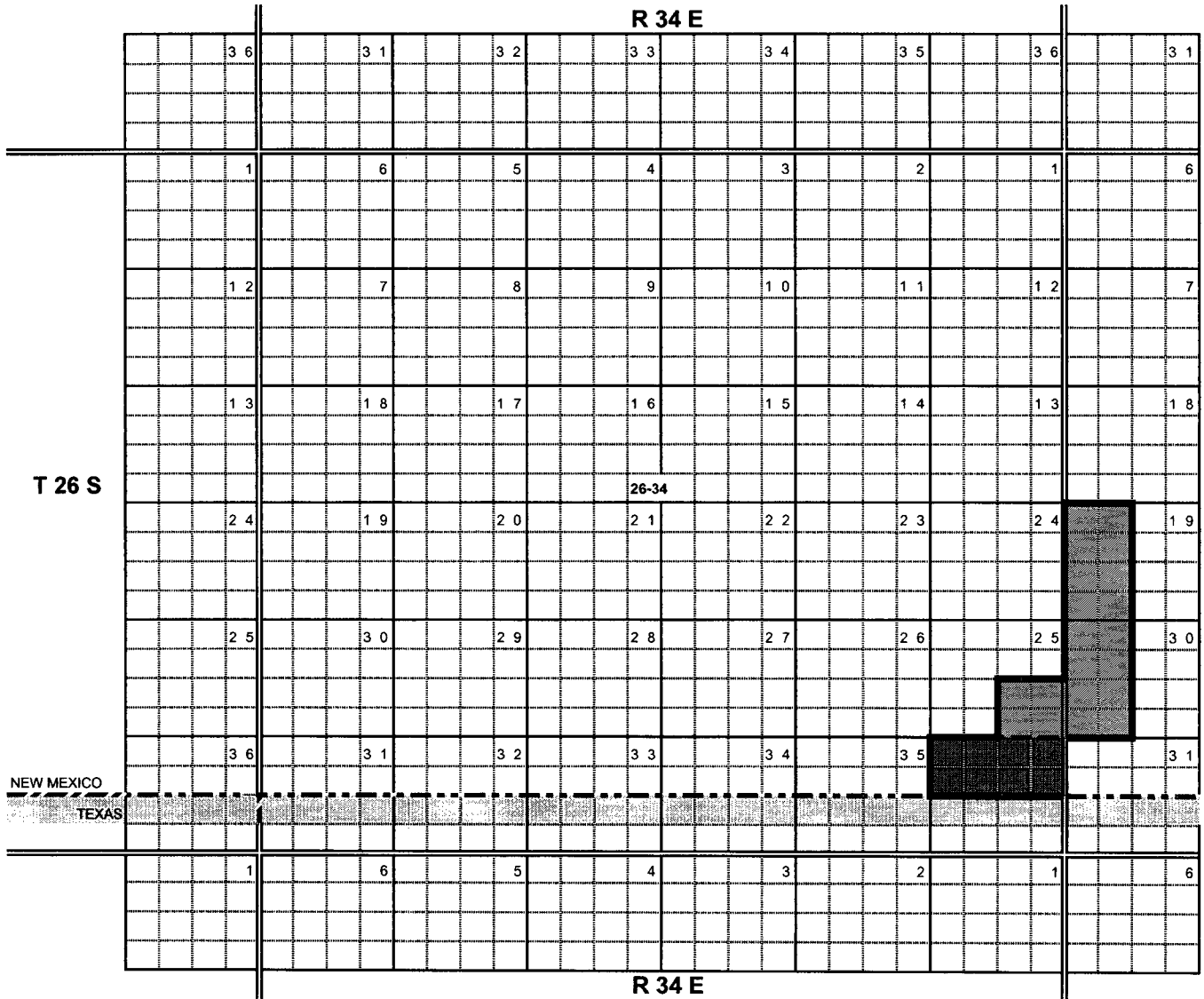
**PRESENT POOL AREA**



**ACREAGE ADDED TO POOL    T26S R35E    SEC 19: NW/4**

**JABALINA;STRAWN, SOUTHWEST (GAS) POOL**  
**T 26 S R 34 E**

**POOLID 97332**  
**LEA COUNTY**  
**DEPTH 14000-14999**



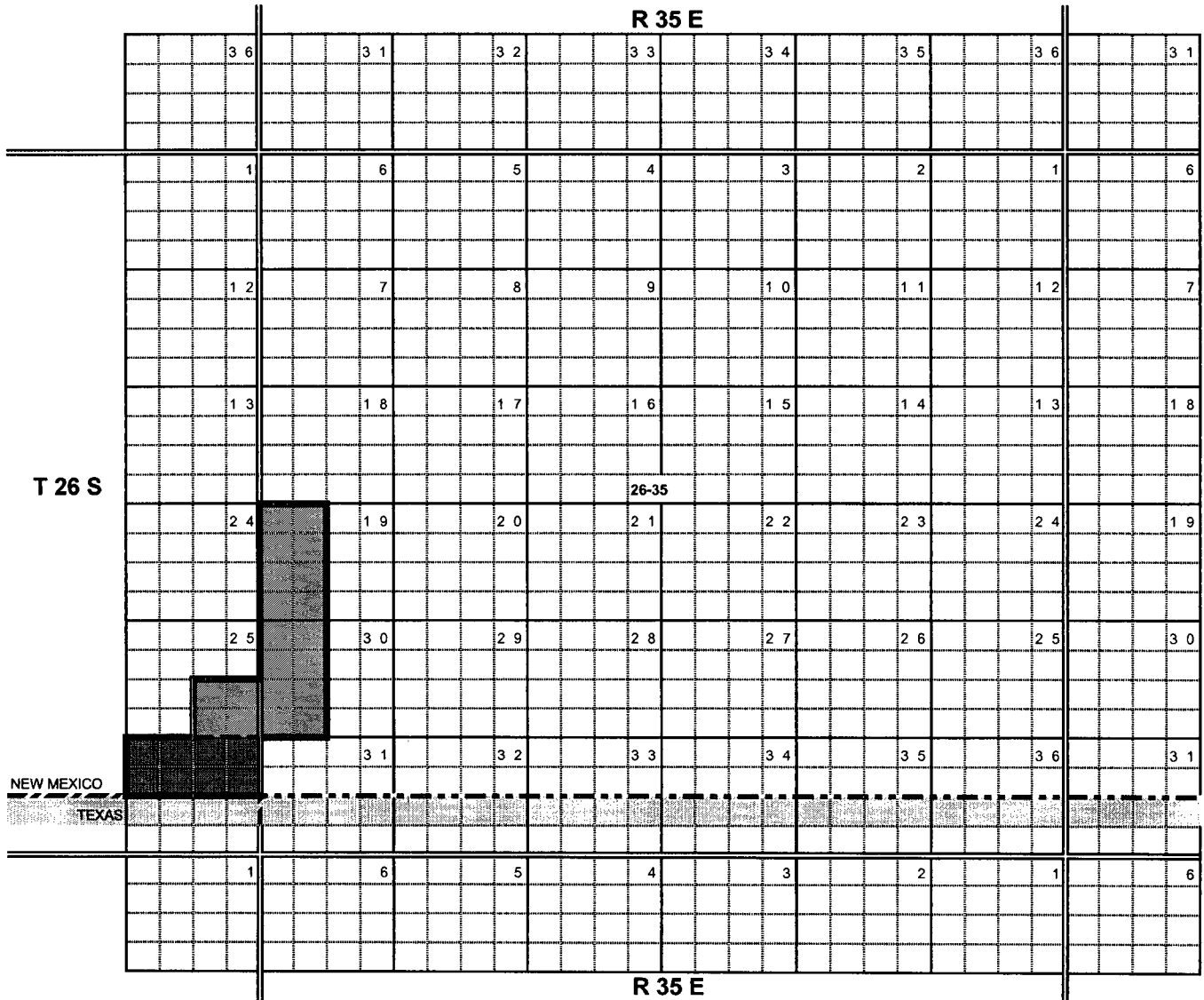
**PRESENT POOL AREA**




**ACREAGE ADDED TO POOL T26S R34E SEC 25: SE/4**

**JABALINA;STRAWN, SOUTHWEST (GAS) POOL**  
**T 26 S R 34 E**

**POOLID 97332**  
**LEA COUNTY**  
**DEPTH 14000-14999**



**PRESENT POOL AREA**



**ACREAGE ADDED TO POOL**

**T26S R35E**

**SEC 19: W/2**

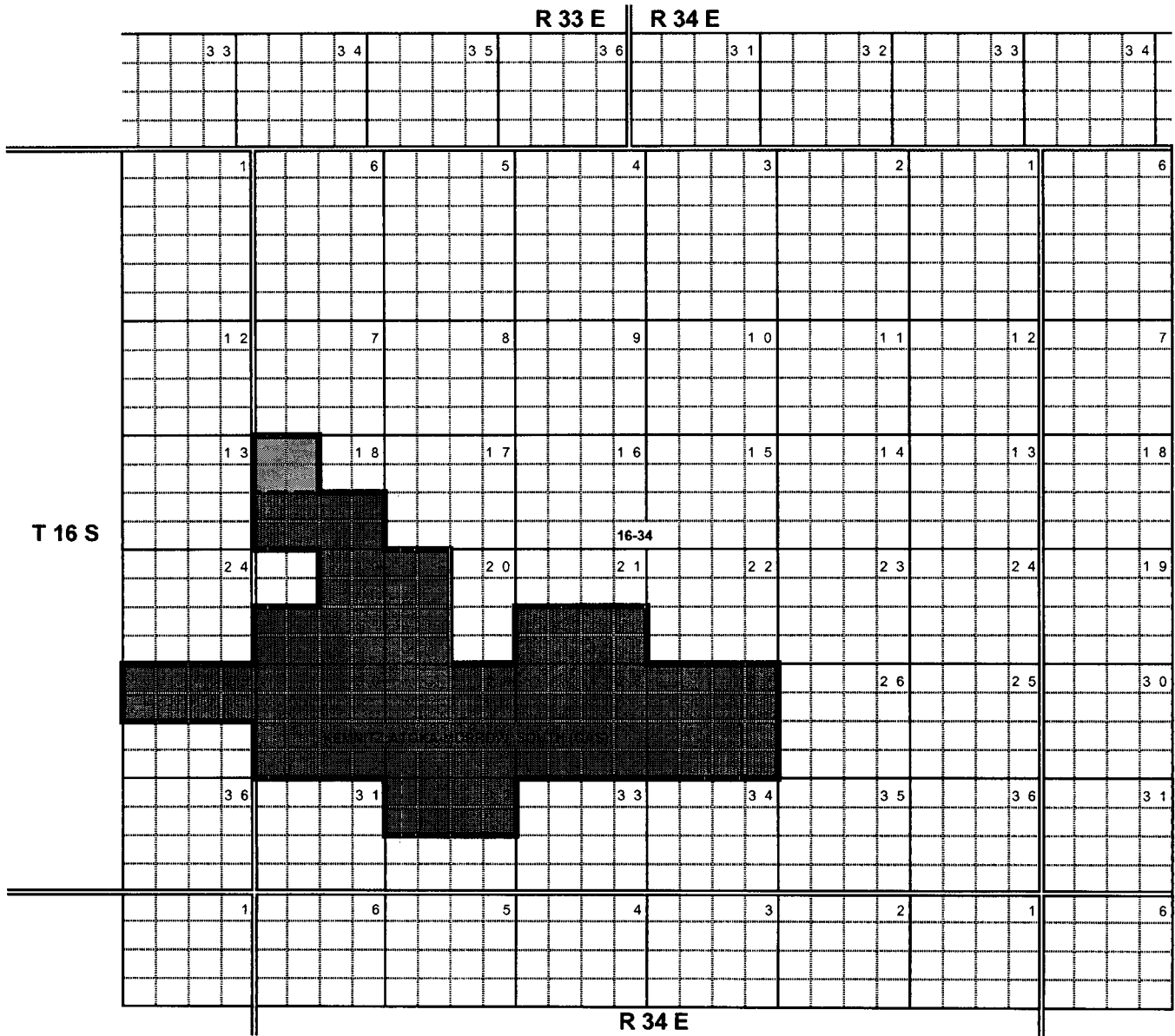
**SEC 30: W/2**




dd )

**KEMNITZ;ATOKA-MORROW, SOUTH (GAS) POOL**  
**T 16 S R 34 E**

**POOLID 79420**  
**LEA COUNTY**  
**DEPTH 12000-12999**



**PRESENT POOL AREA**

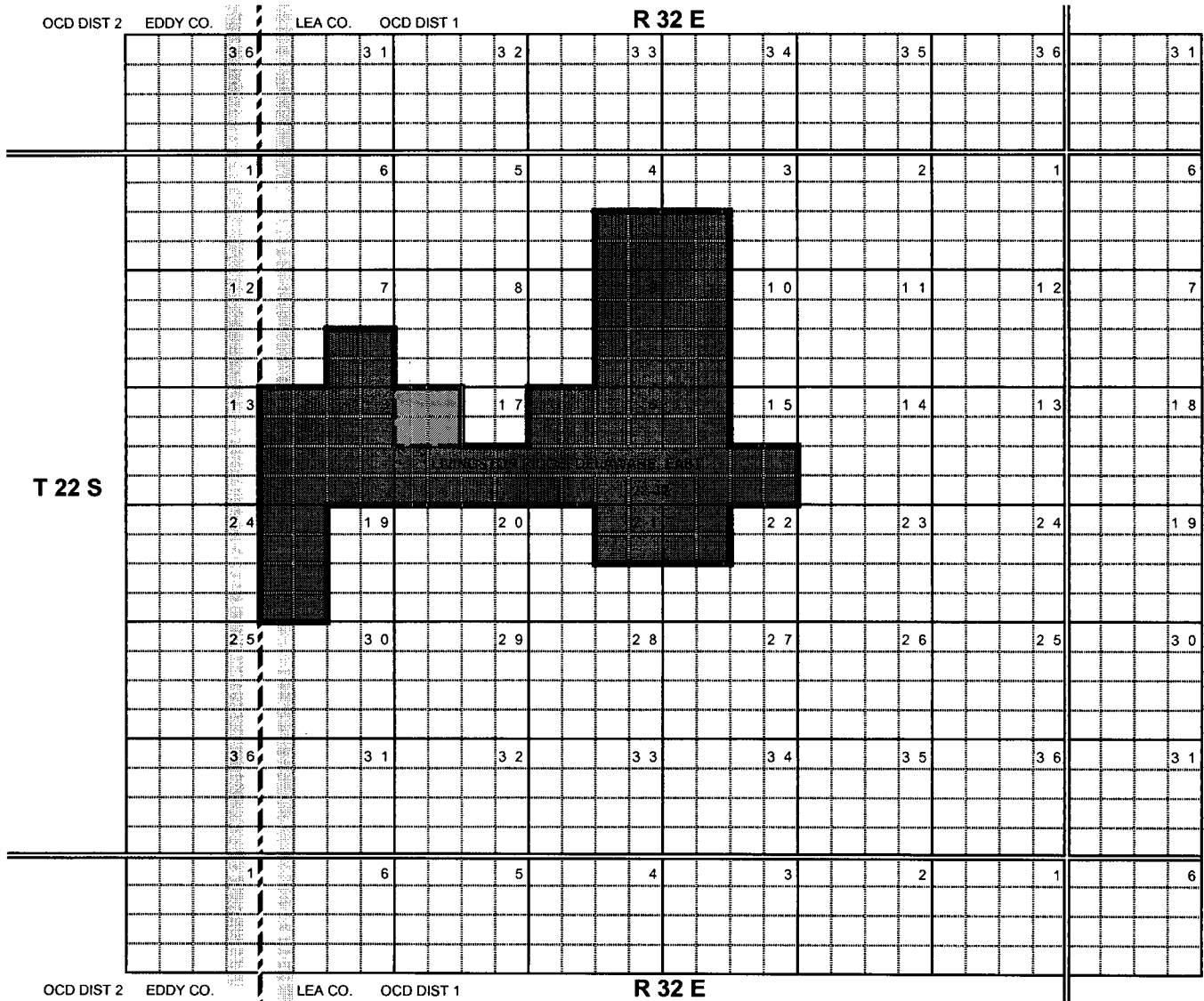


**ACREAGE ADDED TO POOL    T16S R34E    SEC 18: NW/4**

ee )

**LIVINGSTON RIDGE, DELAWARE, EAST OIL POOL**  
**T 22 S R 32 E**

**POOLID 39366**  
**LEA COUNTY**  
**DEPTH 7000-7999**



**PRESENT POOL AREA**

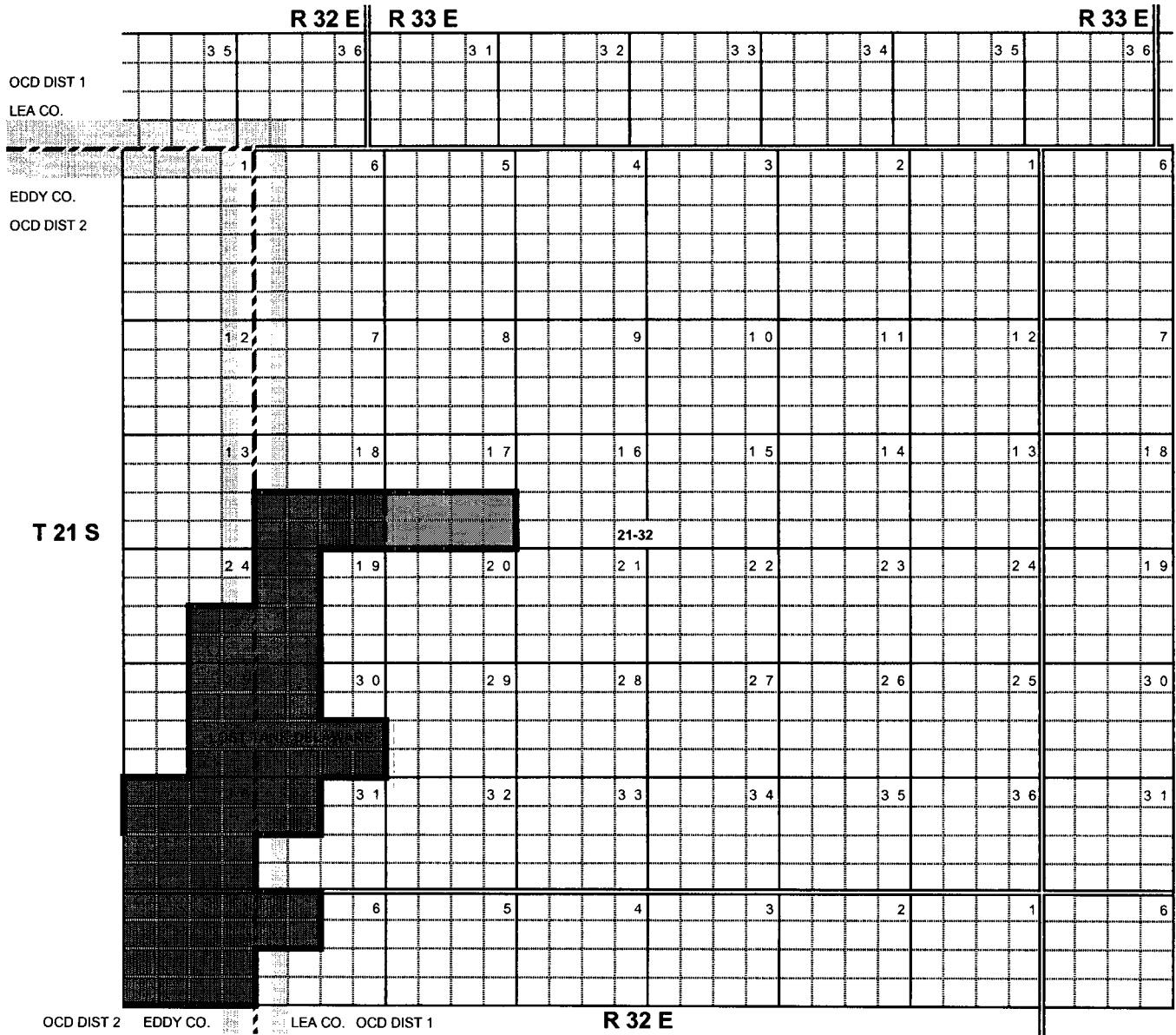


**ACREAGE ADDED TO POOL T22S R32E SEC 17: NW/4**


ff )

**LOST TANK; DELAWARE OIL POOL**  
**T 21 S R 32 E**

**POOLID 40299**  
**LEA COUNTY**  
**DEPTH 6000-6999**



**PRESENT POOL AREA**

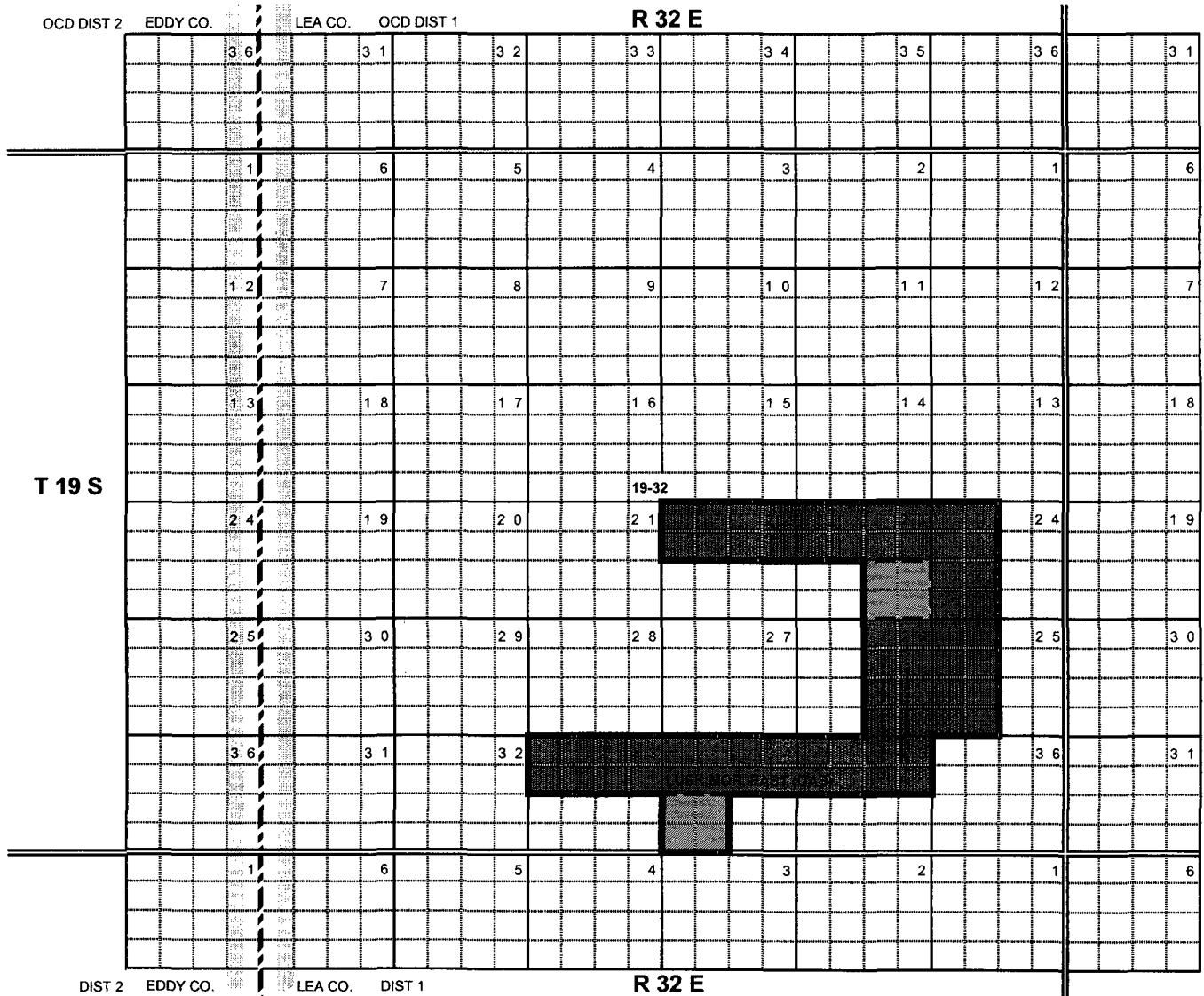


**ACREAGE ADDED TO POOL T21S R32E SEC 17: S/2**

gg )

**LUSK;MORROW, EAST (GAS) POOL**  
**T 19 S R 32 E**

**POOLID 80770**  
**LEA COUNTY**  
**DEPTH 13000-13999**



**PRESENT POOL AREA**




**ACREAGE ADDED TO POOL**

**T19S R32E**

**SEC 23: SE/4**

**SEC 34: SW/4**

POOLID 41608  
LEA COUNTY  
DEPTH 10000-10999

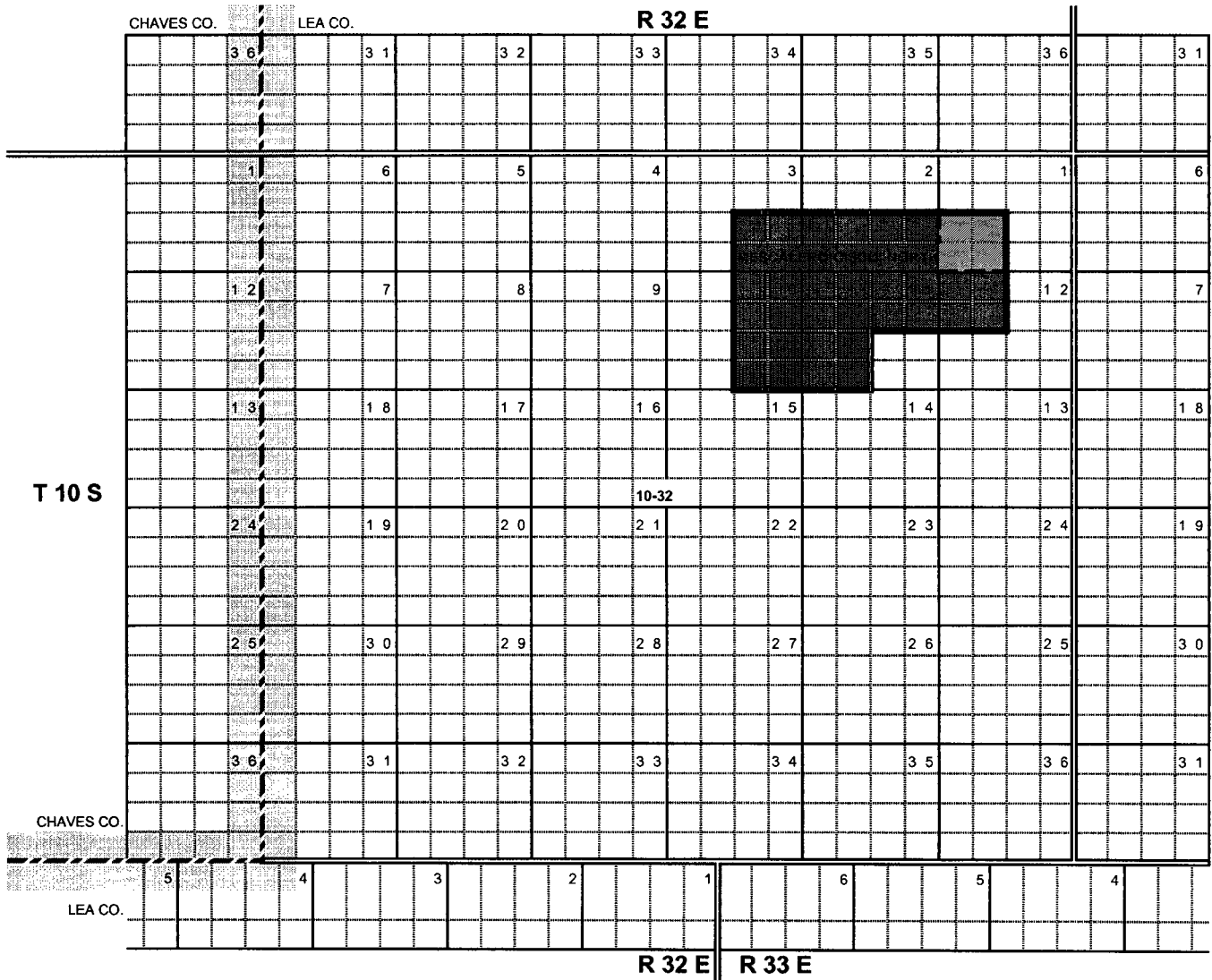


SEC 31: NE/4  
SEC 32: N/2

ii )

**MESCALERO; CISCO, NORTH OIL POOL**  
**T 10 S R 32 E**

**POOLID 45750**  
**LEA COUNTY**  
**DEPTH 8000-8999**



**PRESENT POOL AREA**

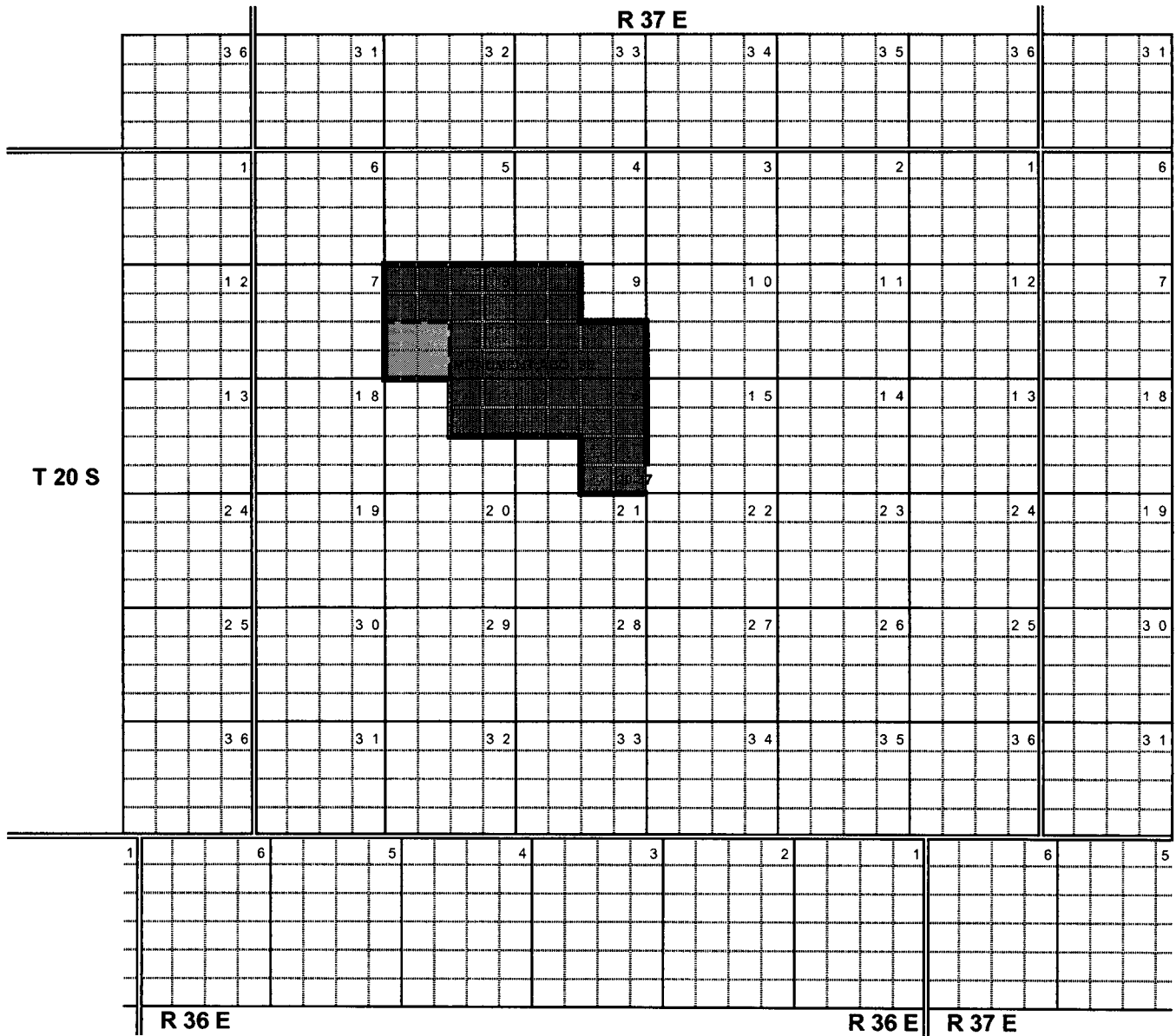


**ACREAGE ADDED TO POOL T10S R32E SEC 1: SW/4**

jj )

**MONUMENT: ABO, SOUTHEAST OIL POOL**  
**T 20 S R 37 E**

**POOLID 96764**  
**LEA COUNTY**  
**DEPTH 7000-7999**



**PRESENT POOL AREA**



**ACREAGE ADDED TO POOL    T20S R37E    SEC 8: SW/4**

kk )

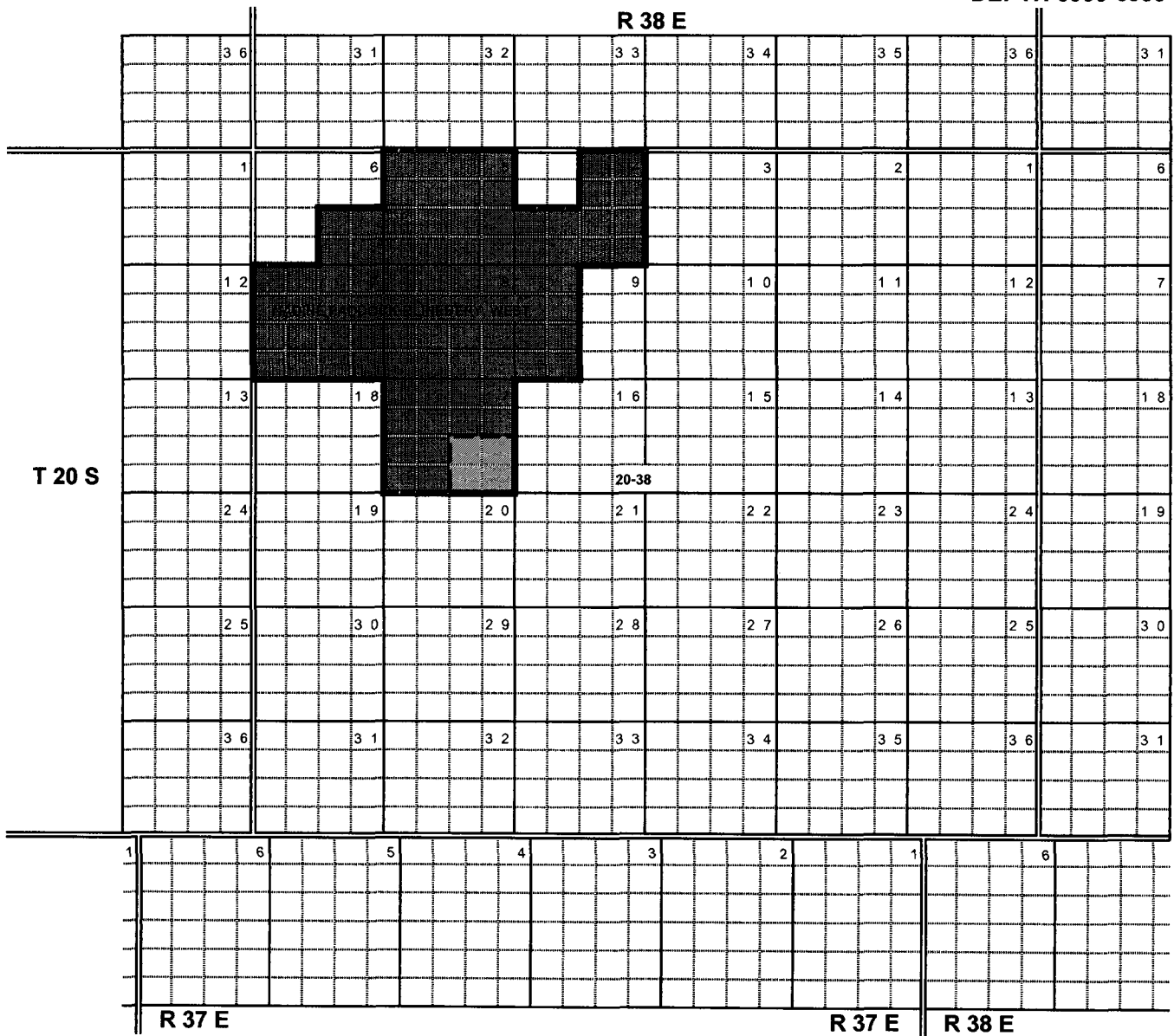
NADINE;PADDOCK-BLINEBRY, WEST OIL POOL

POOLID 47400


T 20 S R 38 E

LEA COUNTY

DEPTH 6000-6999




PRESENT POOL AREA



ACREAGE ADDED TO POOL    T20S R38E    SEC 17: SE/4



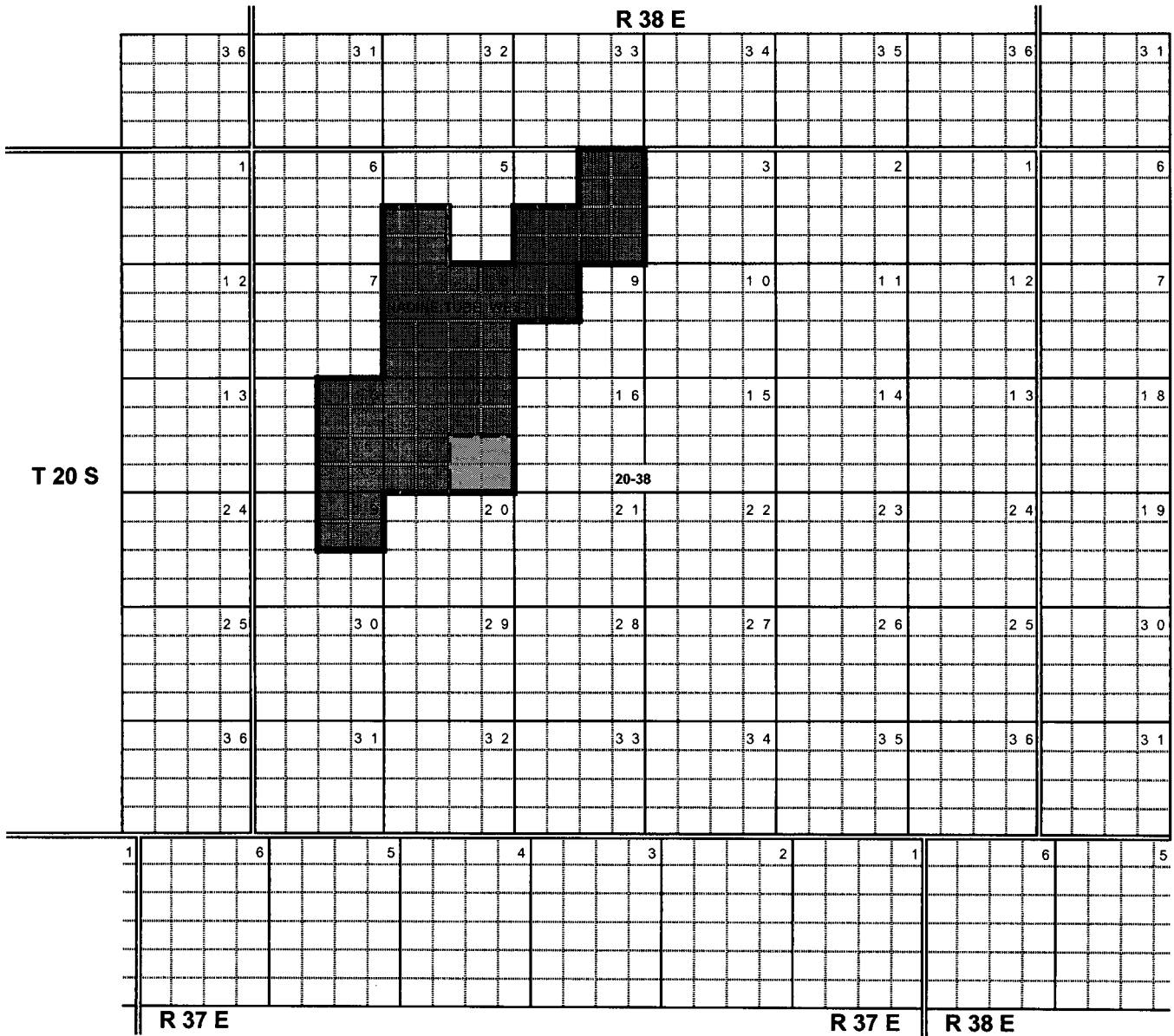
POOLID 47510  
LEA COUNTY  
DEPTH 7000-7999



mm )

**NADINE;TUBB, WEST OIL POOL**  
**T 20 S R 38 E**

**POOLID 47530**  
**LEA COUNTY**  
**DEPTH 6000-6999**



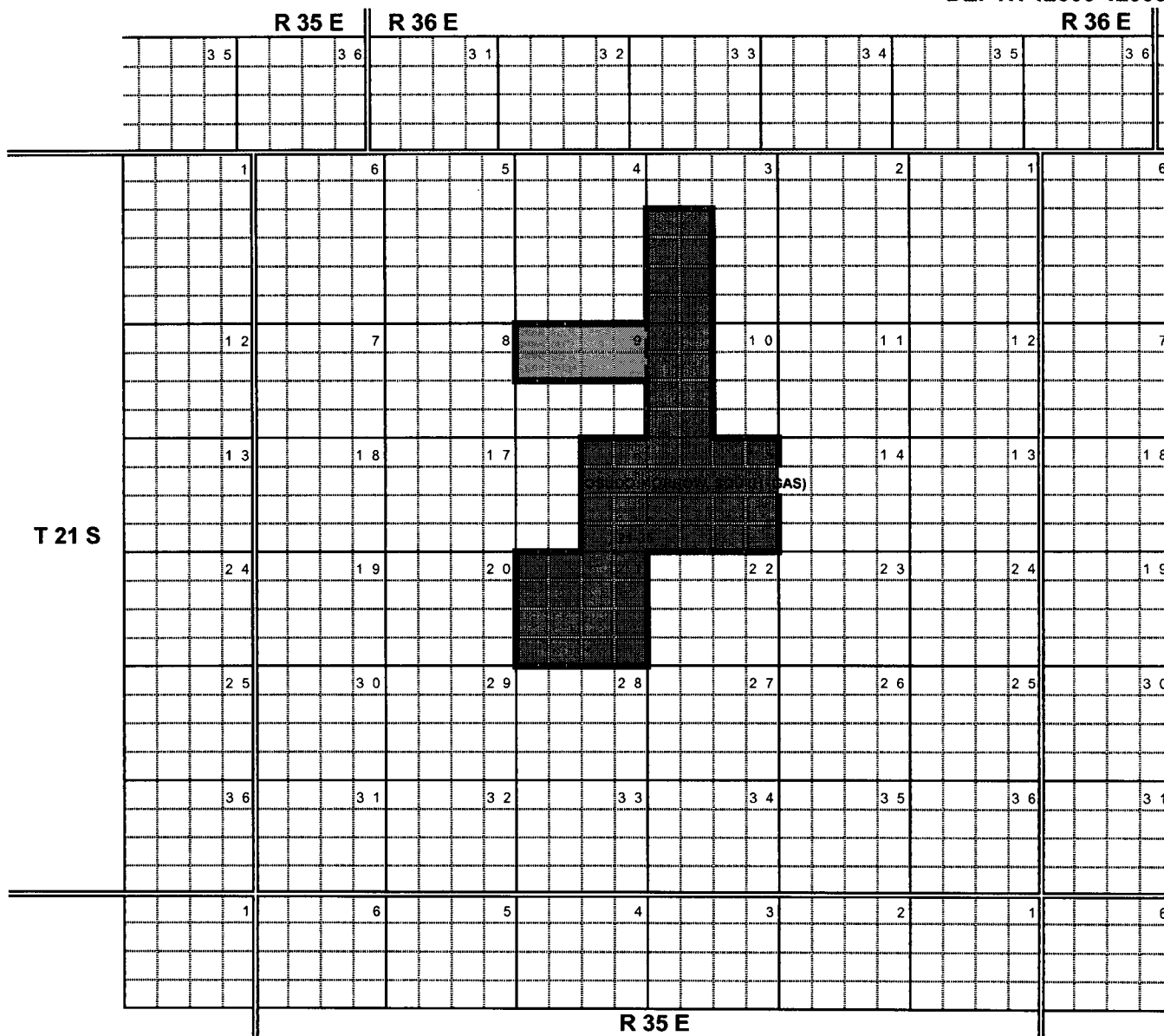
**PRESENT POOL AREA**

**ACREAGE ADDED TO POOL**    **T20S R38E**    **SEC 17: SE/4**

nn )

**OSUDO;MORROW, SOUTH (GAS) POOL**  
**T 21 S R 35 E**

**POOLID 82200**  
**LEA COUNTY**  
**DEPTH 12000-12999**



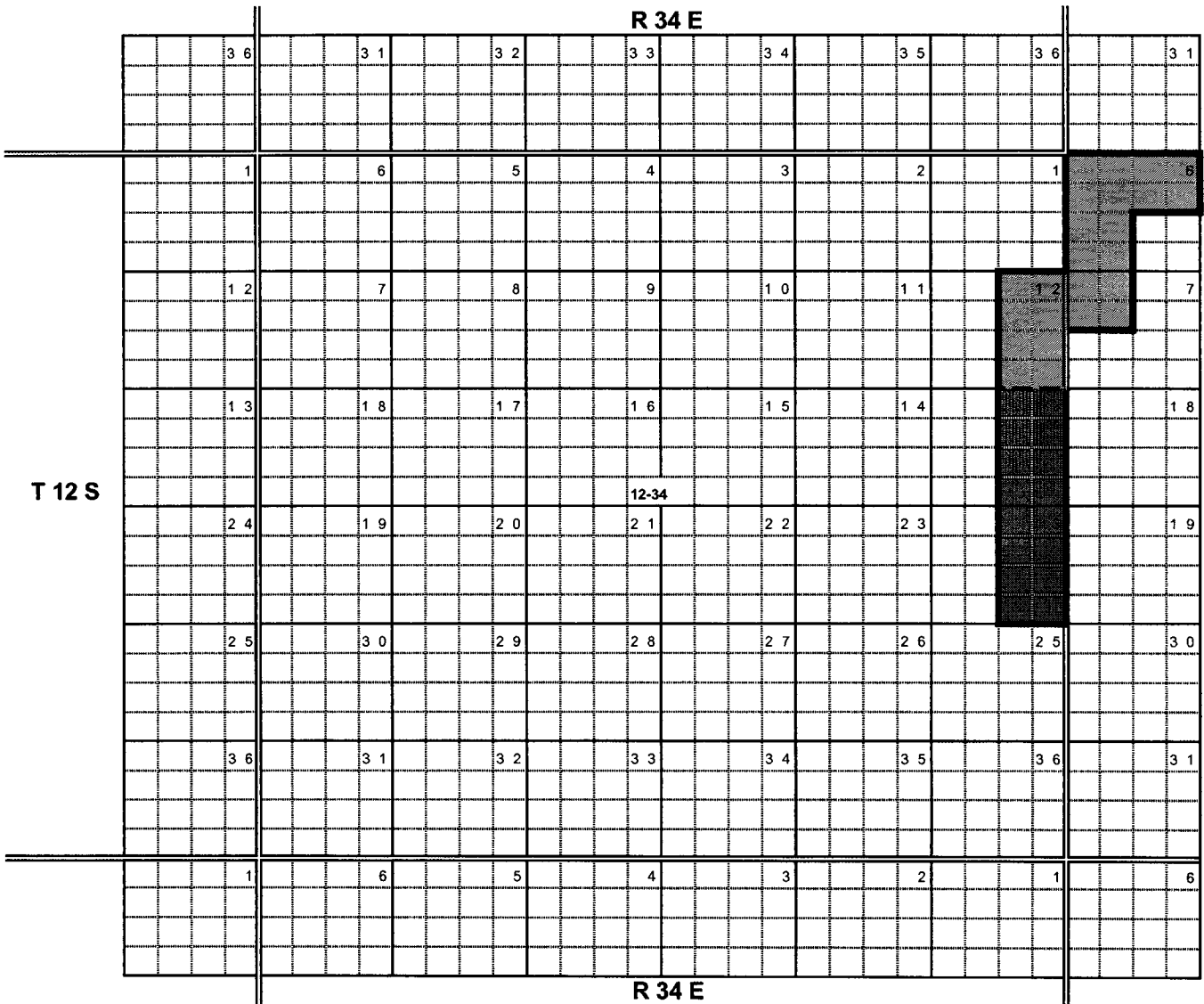
**PRESENT POOL AREA**



**ACREAGE ADDED TO POOL    T21S R35E    SEC 9: N/2**

**RANGER LAKE; ATOKA, NORTH (GAS) POOL**  
**T 12 S R 34 E**

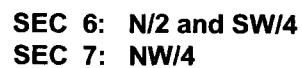
**POOLID 97349**  
**LEA COUNTY**  
**DEPTH 11000-11999**



**PRESENT POOL AREA**

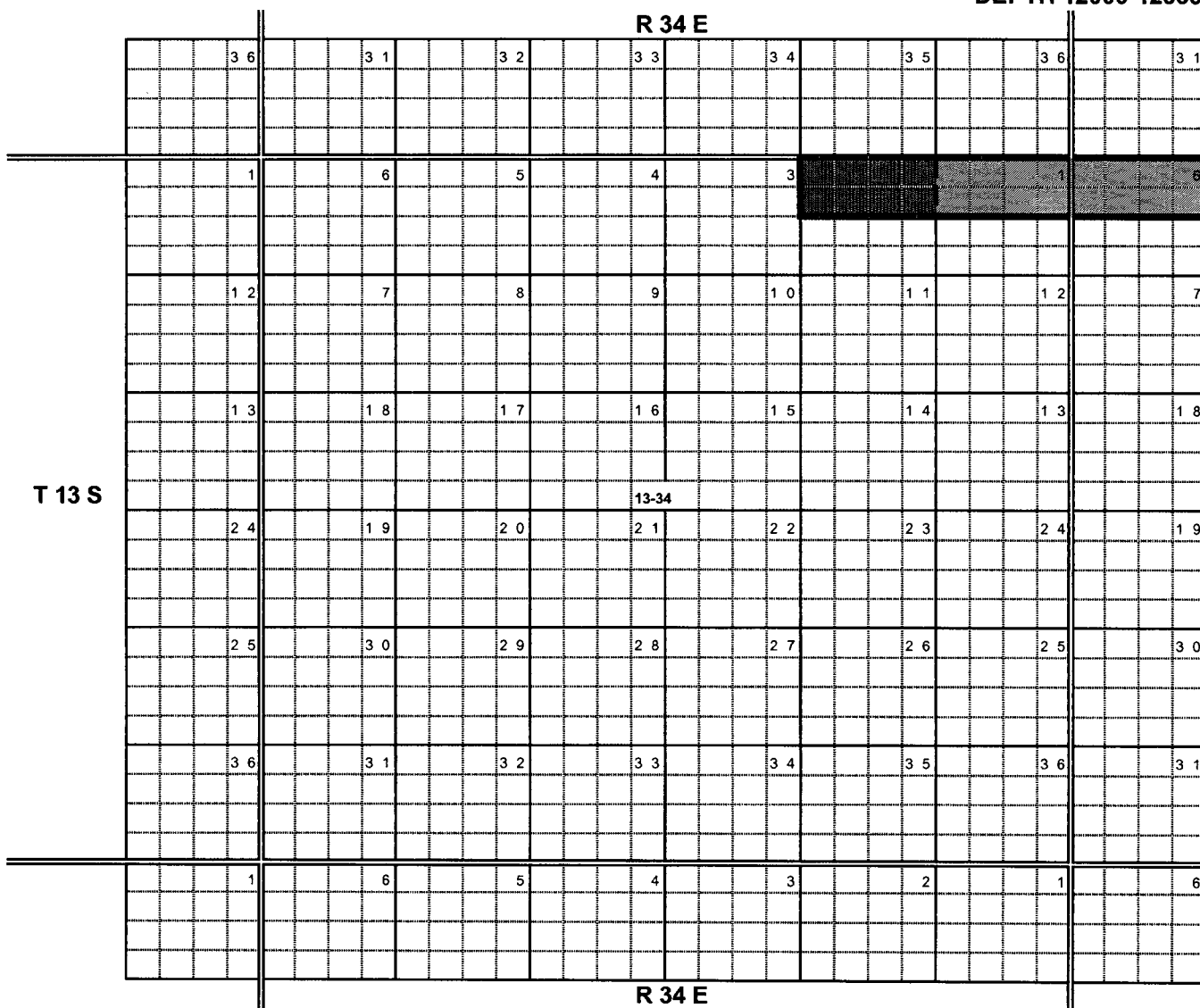


**ACREAGE ADDED TO POOL    T12S R34E    SEC 12: E/2**



**RANGER LAKE; AUSTIN, SOUTH (GAS) POOL**  
**T 13 S R 34 E**

**POOLID 97231**  
**LEA COUNTY**  
**DEPTH 12000-12999**



**PRESENT POOL AREA**



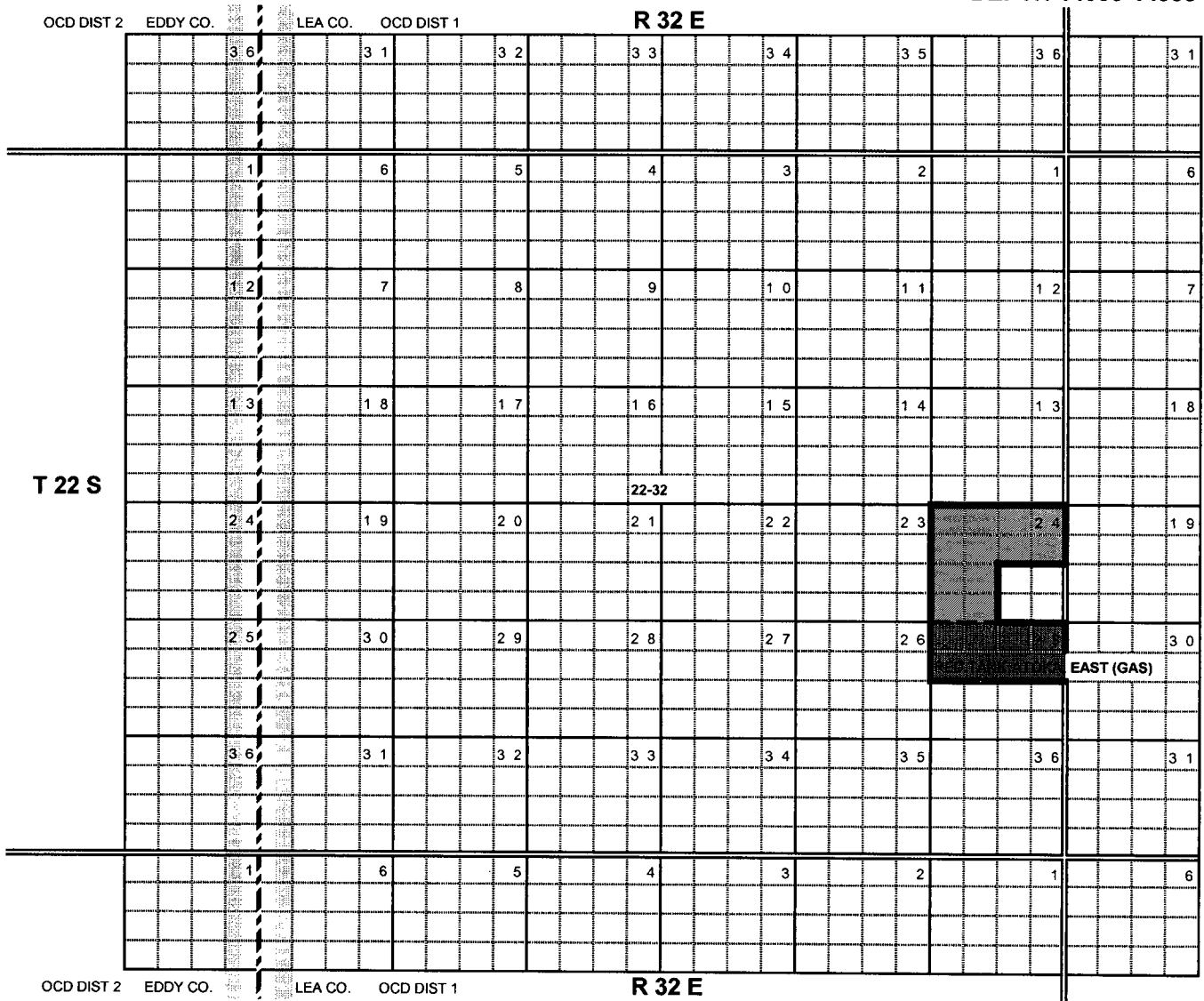
**ACREAGE ADDED TO POOL    T13S R34E    SEC 1: N/2**



99 )

**RED TANK; ATOKA, EAST (GAS) POOL**  
**T 22 S R 32 E**

**POOLID 83680**  
**LEA COUNTY**  
**DEPTH 14000-14999**



**PRESENT POOL AREA**

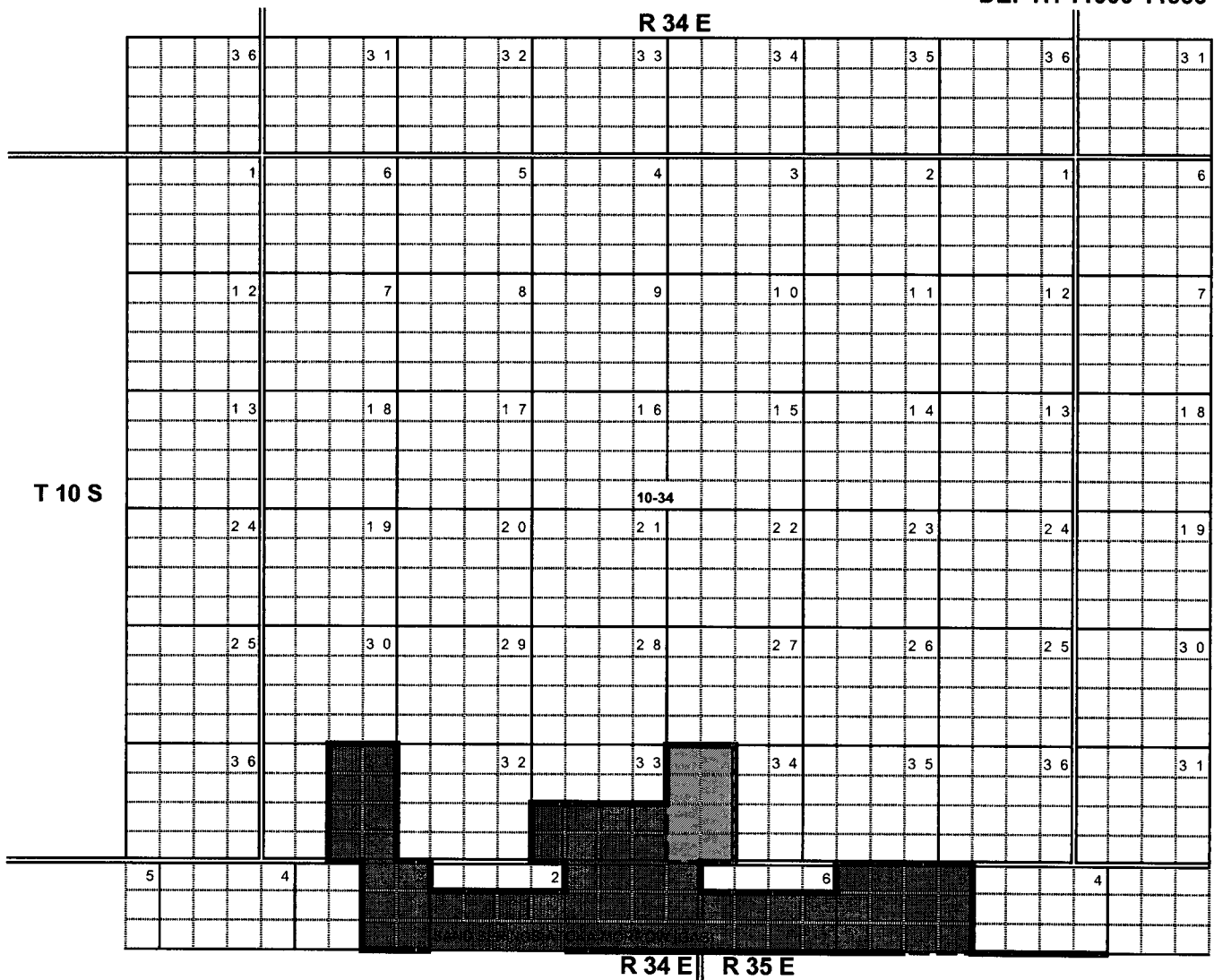


**ACREAGE ADDED TO POOL T22S R32E SEC 24: N/2 & SW/4**



**SAND SPRINGS;ATOKA-MORROW (GAS) POOL**  
**T 10 S R 34 E**

**POOLID 84871**  
**LEA COUNTY**  
**DEPTH 11000-11999**



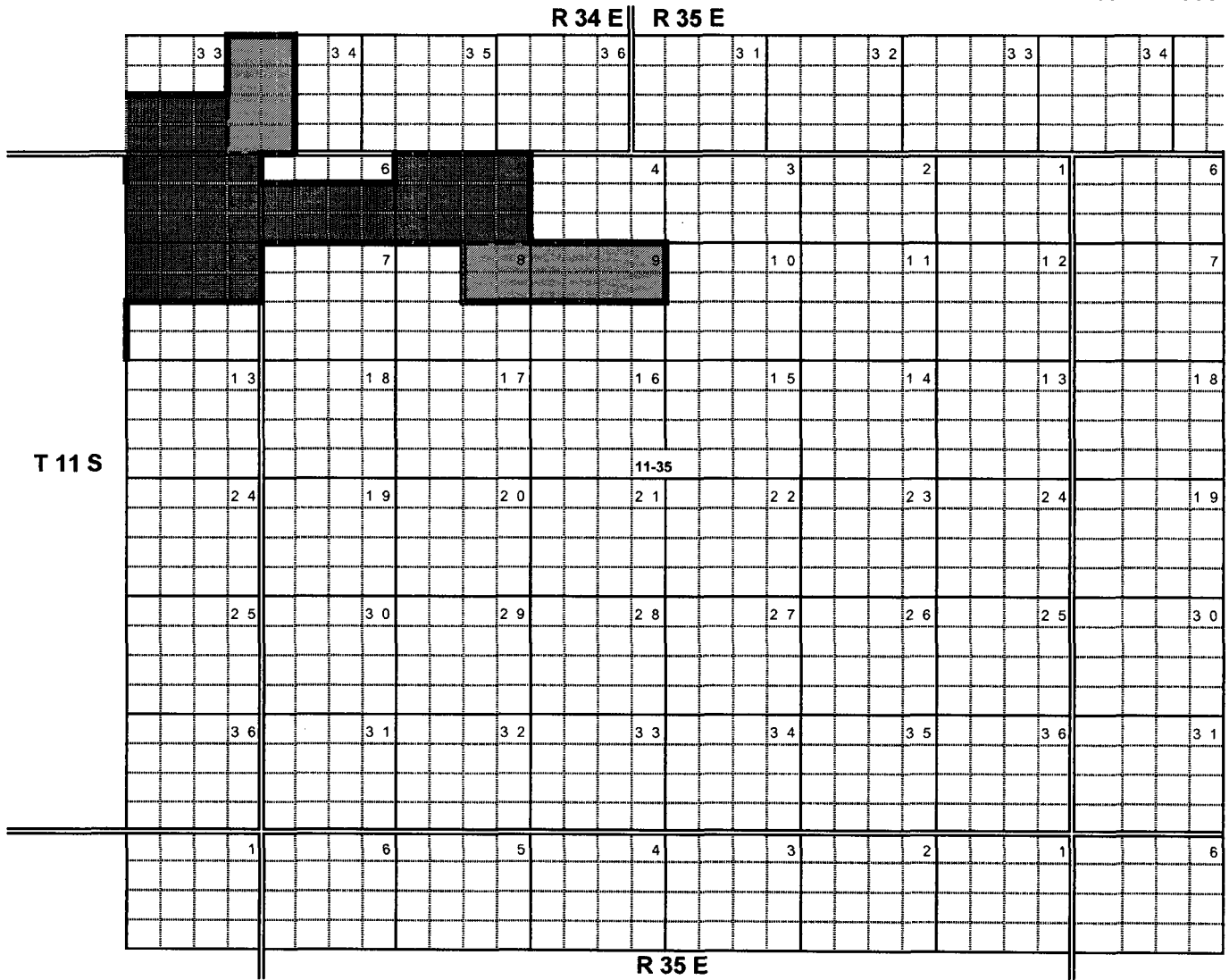
**PRESENT POOL AREA**



**ACREAGE ADDED TO POOL T10S R34E SEC 34: W/2**

**SAND SPRINGS;ATOKA-MORROW (GAS) POOL**  
**T 11 S R 35 E**

**POOLID 84871**  
**LEA COUNTY**  
**DEPTH 11000-11999**



**PRESENT POOL AREA**



**ACREAGE ADDED TO POOL**

**T11S R35E**

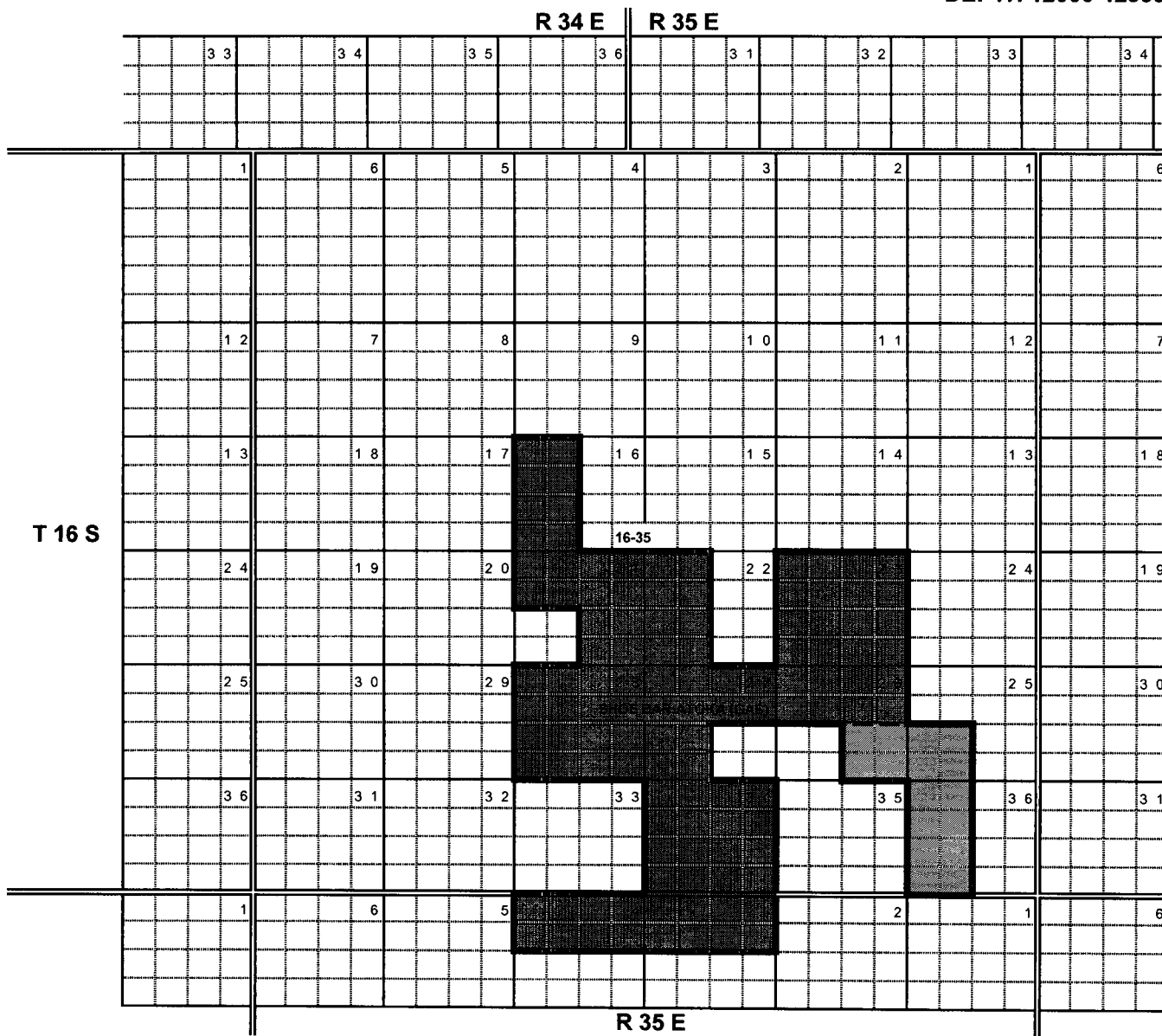
**SEC 8: NE/4**

**SEC 9: N/2**


88 )

**SHOE BAR;ATOKA (GAS) POOL**  
**T 16 S R 35 E**

**POOLID 85210**  
**LEA COUNTY**  
**DEPTH 12000-12999**



**PRESENT POOL AREA**



**ACREAGE ADDED TO POOL**

**T16S R35E**

**SEC 25: SW/4**

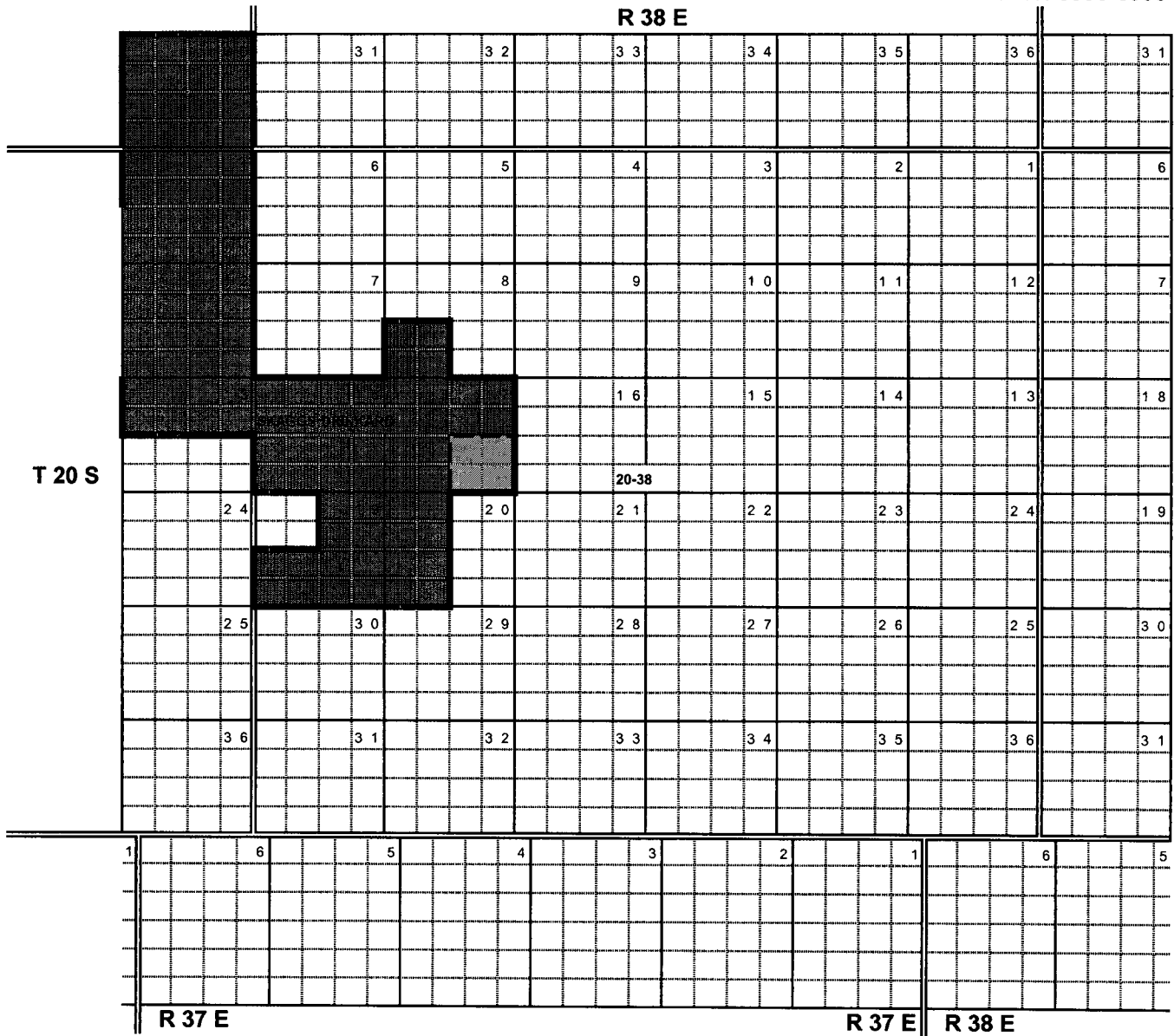
**SEC 26: SE/4**

**SEC 36: W/2**


tt )

**SKAGGS:DRINKARD OIL POOL**  
**T 20 S R 38 E**

**POOLID 57000**  
**LEA COUNTY**  
**DEPTH 6000-6999**



**PRESENT POOL AREA**


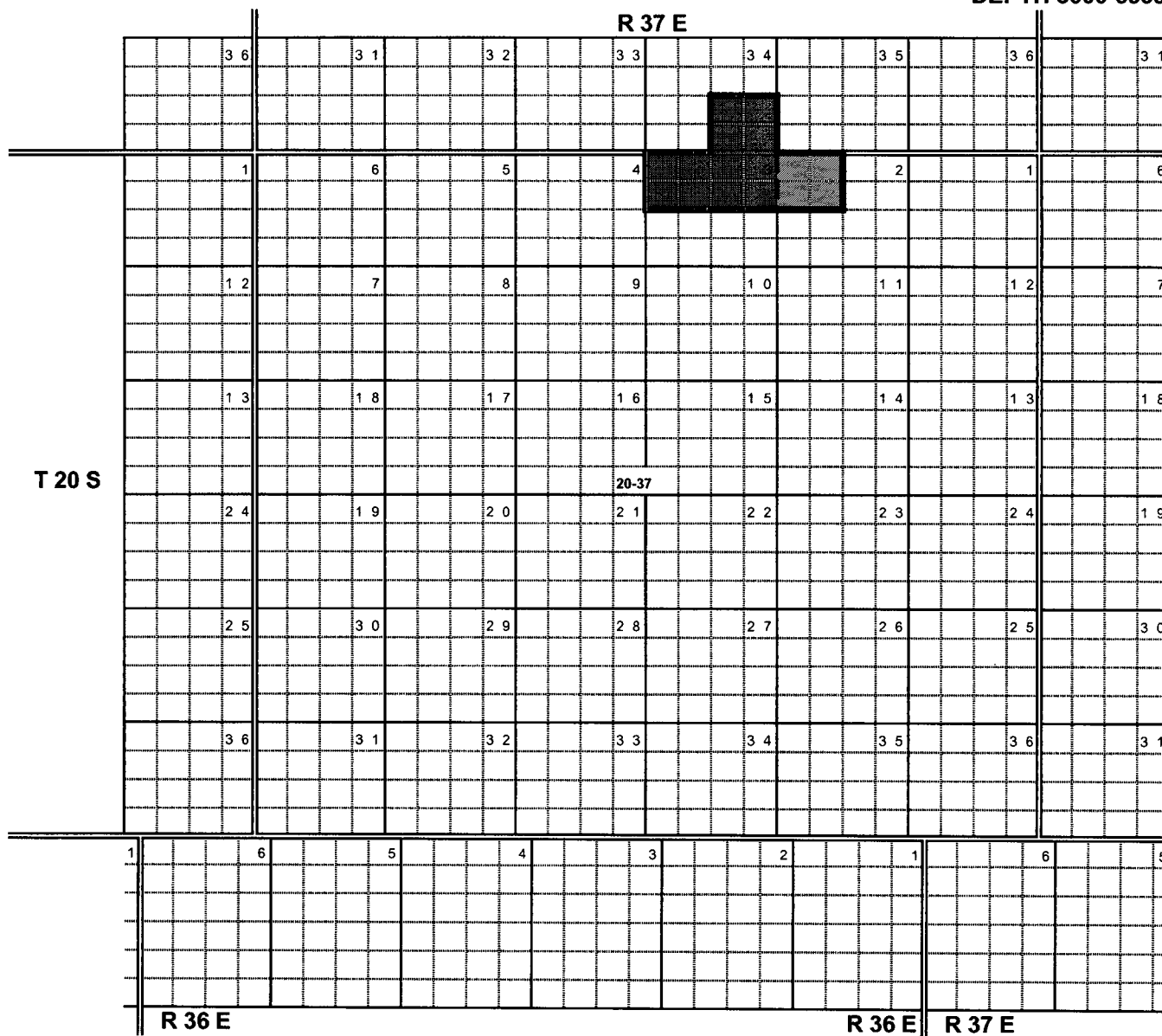


**ACREAGE ADDED TO POOL T20S R38E SEC 17: SE/4**

uu )

**SKAGGS;GLORIETA, NORTHWEST OIL POOL**  
**T 20 S R 37 E**

**POOLID 97203**  
**LEA COUNTY**  
**DEPTH 5000-5999**



**PRESENT POOL AREA**

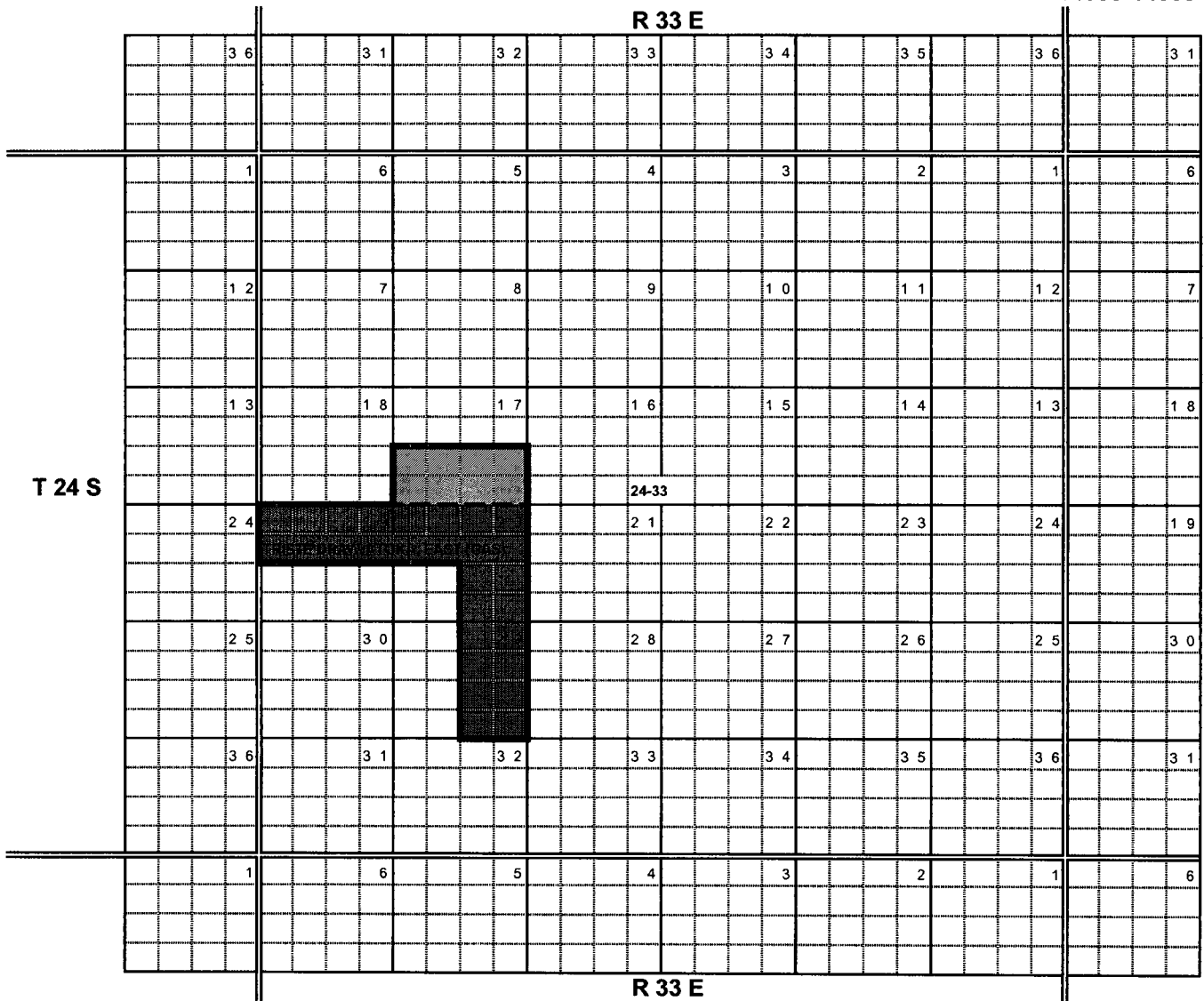


**ACREAGE ADDED TO POOL    T20S R37E    SEC 2: NW/4**


vv )

**TRISTE DRAW; ATOKA, EAST (GAS) POOL**  
**T 24 S R 33 E**

**POOLID 86430**  
**LEA COUNTY**  
**DEPTH 14000-14999**



**PRESENT POOL AREA**

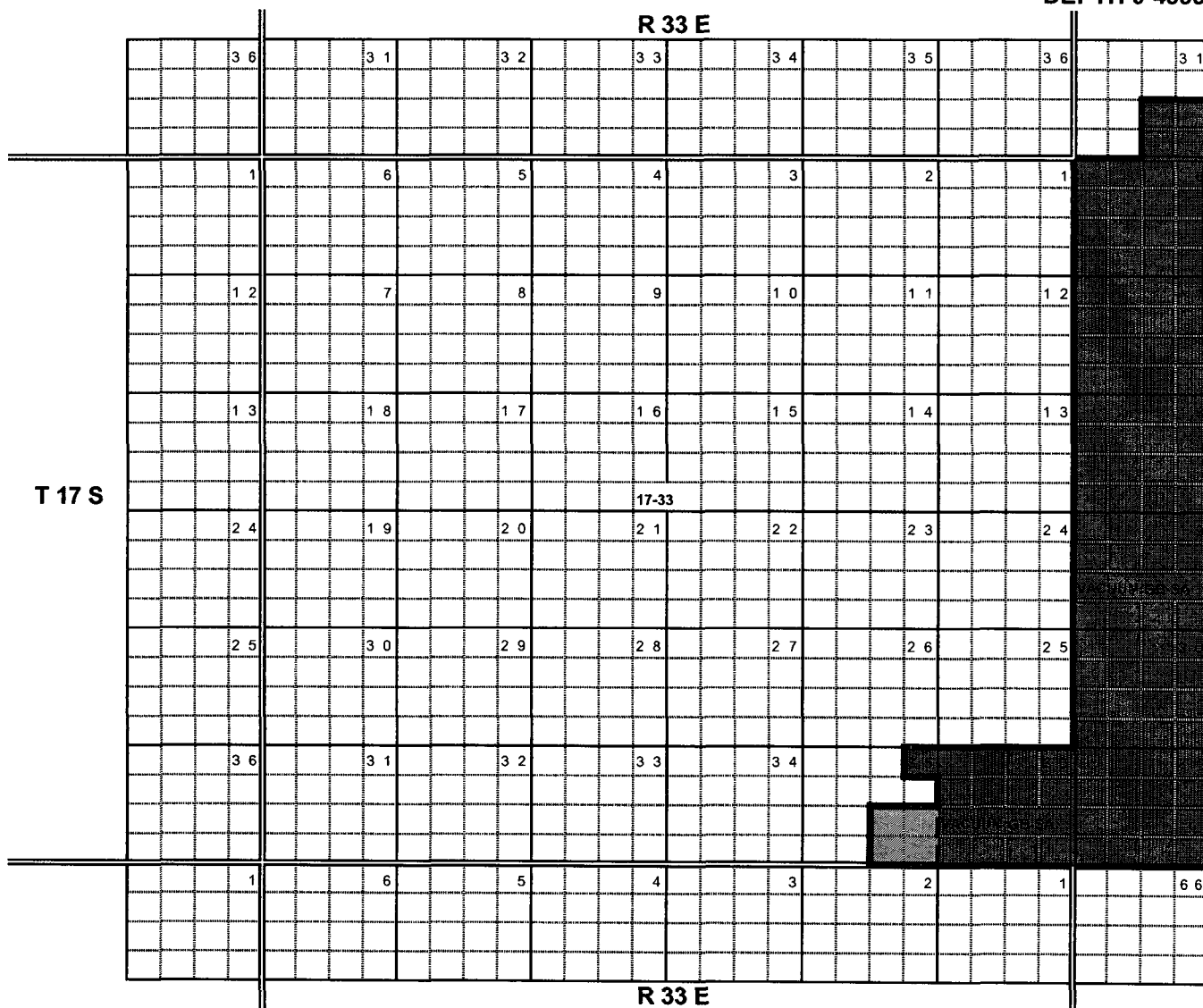


**ACREAGE ADDED TO POOL    T24S R33E    SEC 17: S/2**

WW )

**VACUUM;GRAYBURG-SAN ANDRES OIL POOL**  
**T 17 S R 33 E**

**POOLID 62180**  
**LEA COUNTY**  
**DEPTH 0-4999**



**PRESENT POOL AREA**

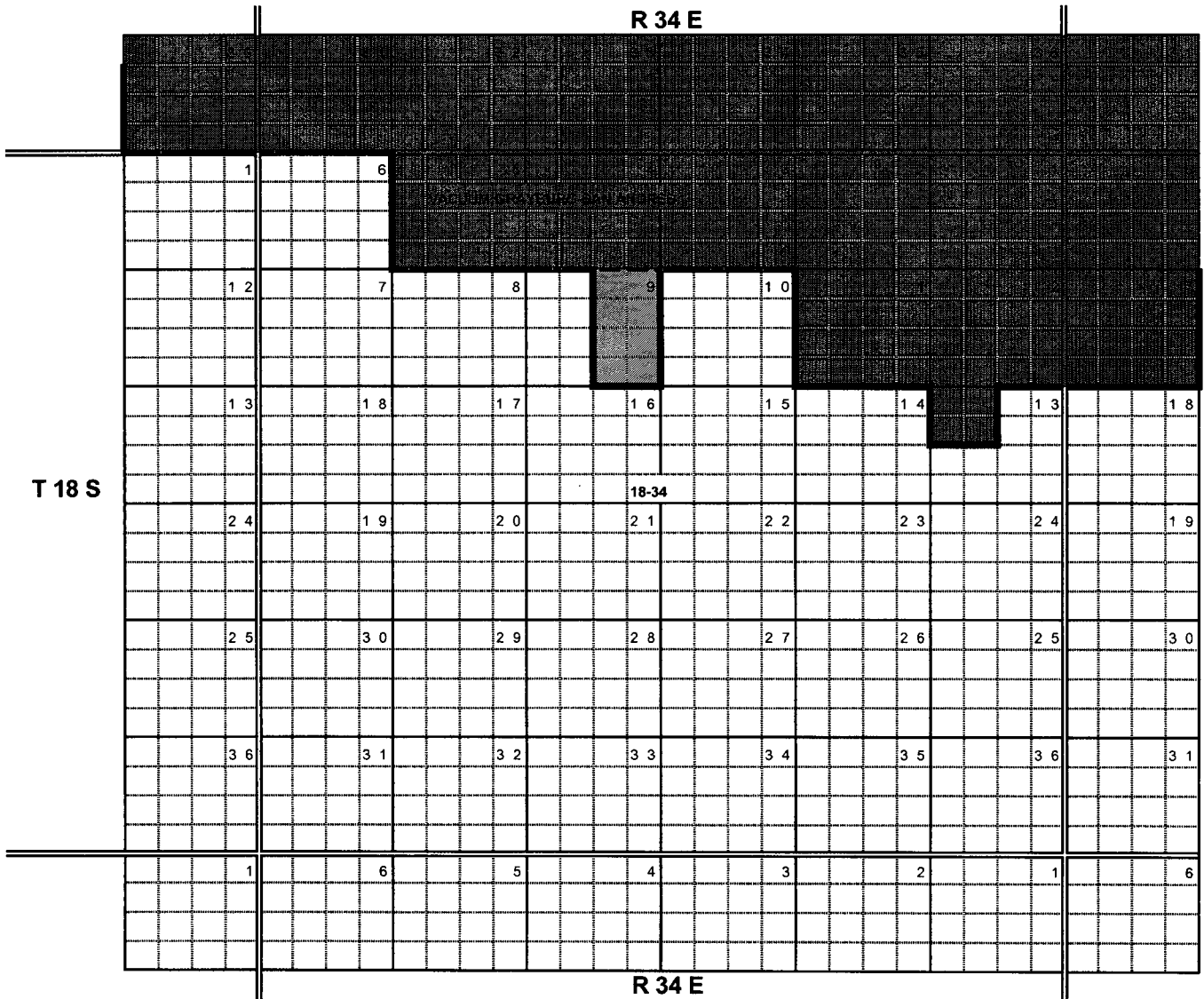


**ACREAGE ADDED TO POOL T17S R33E SEC 35: SE/4**


WW )

**VACUUM;GRAYBURG-SAN ANDRES OIL POOL**  
**T 18 S R 34 E**

**POOLID 62180**  
**LEA COUNTY**  
**DEPTH 0-4999**



**PRESENT POOL AREA**




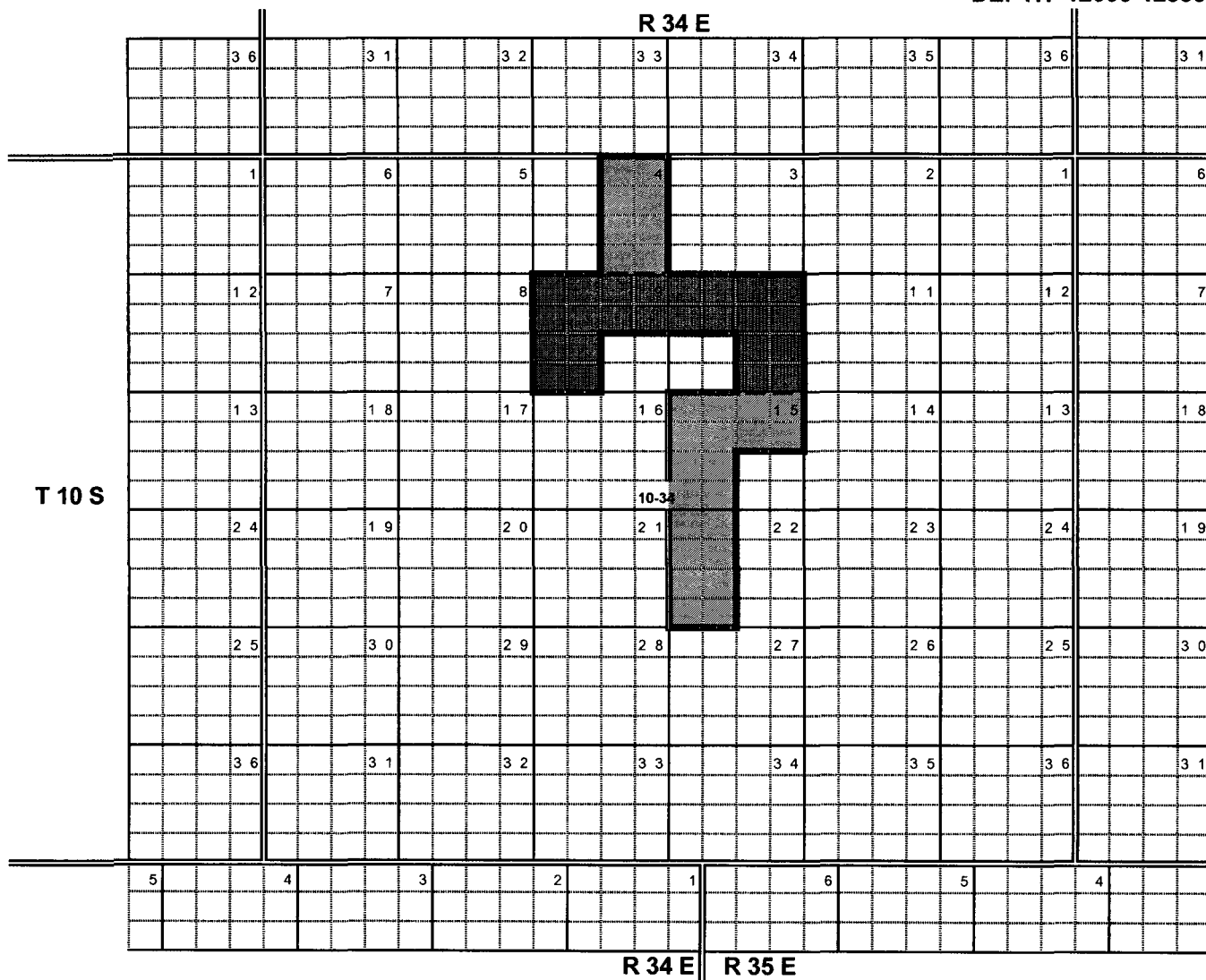
**ACREAGE ADDED TO POOL    T18S R34E    SEC 9: E/2**



xx )

**X-4 RANCH:ATOKA (GAS) POOL**  
**T 10 S R 34 E**

**POOLID 97090**  
**LEA COUNTY**  
**DEPTH 12000-12999**



**PRESENT POOL AREA**



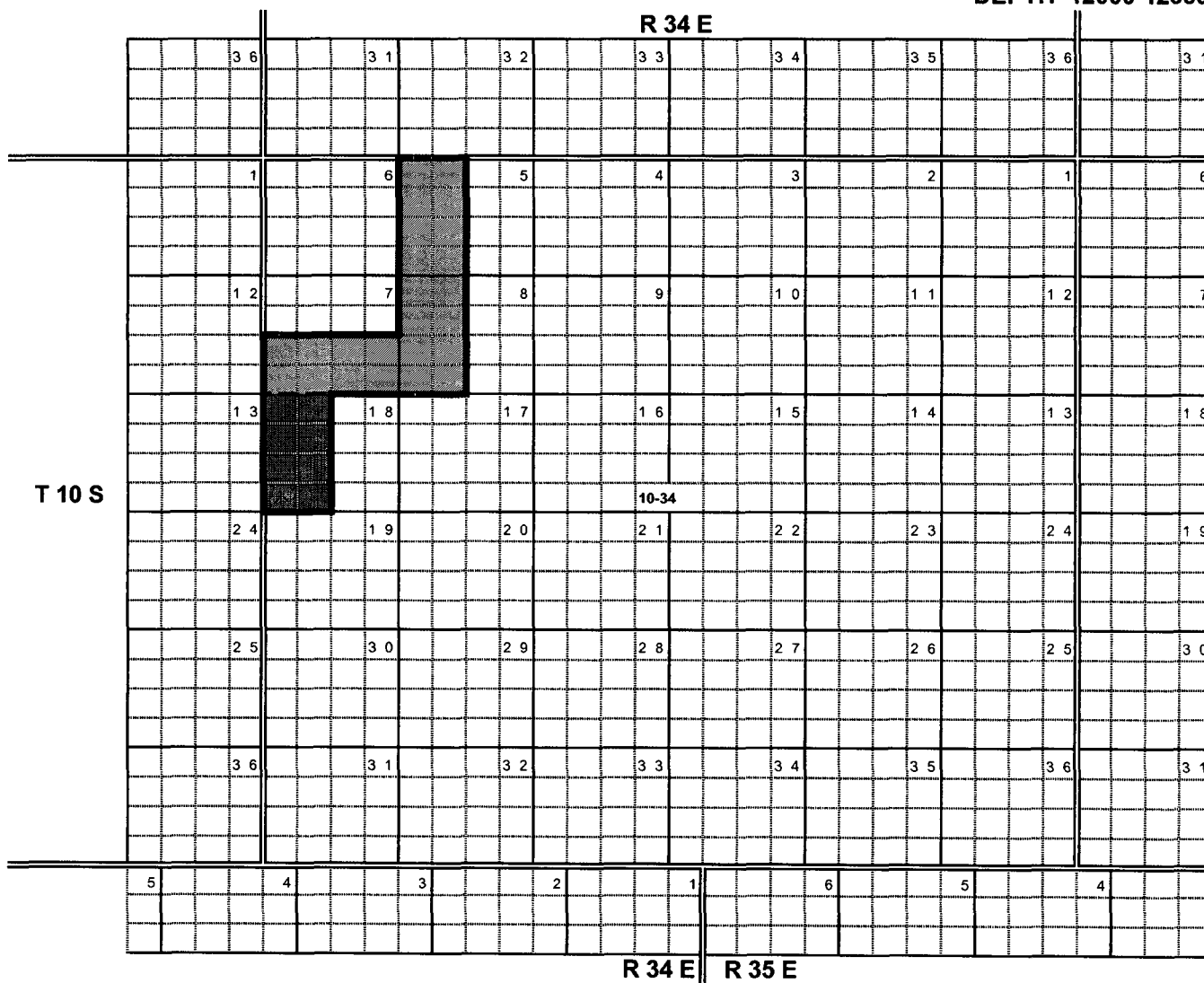
**ACREAGE ADDED TO POOL T10S R34E**

**SEC 4: E/2**  
**SEC 15: N/2 & SW/4**  
**SEC 22: W/2**

yy )

**X- 4 RANCH;MORROW, WEST (GAS) POOL**  
**T 10 S R 34 E**

**POOLID 97382**  
**LEA COUNTY**  
**DEPTH 12000-12999**



**PRESENT POOL AREA**



**ACREAGE ADDED TO POOL**

**T10S R34E**

**SEC 5: W/2**

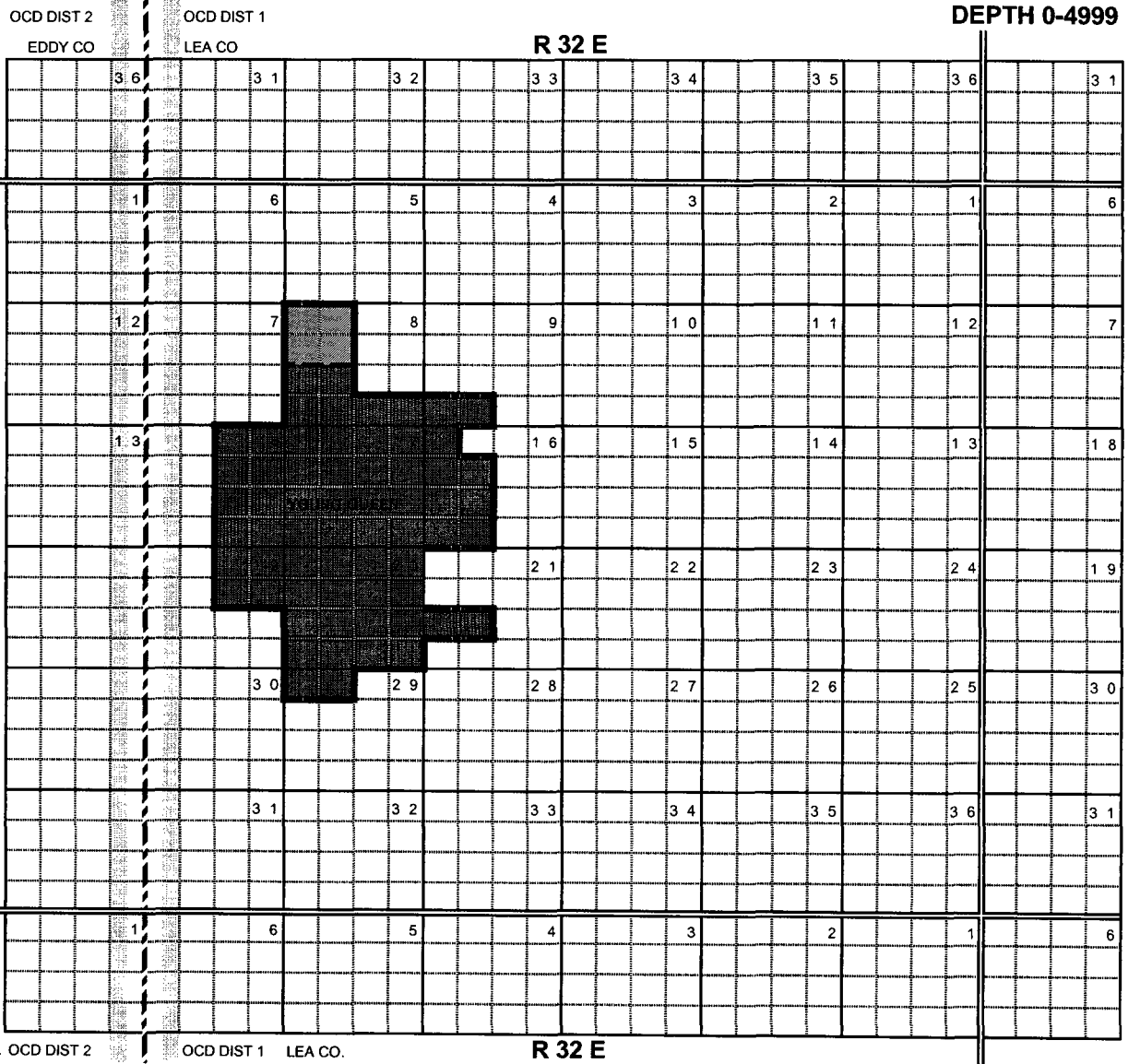
**SEC 7: S/2**

**SEC 8: W/2**


zz )

**YOUNG;QUEEN OIL POOL**  
**T 18 S R 32 E**

**POOLID 65360**  
**LEA COUNTY**  
**DEPTH 0-4999**



**PRESENT POOL AREA**



**ACREAGE ADDED TO POOL    T18S R32E    SEC 8: NW/4**