



SSA
11207

EOG Resources, Inc.
P. O. Box 2267
Midland, TX 79702

February 21, 2013

Bureau of Land Management
Carlsbad Field Office
620 E. Greene St.
Carlsbad, New Mexico 88220-6292

State of New Mexico
Oil Conservation Division
1220 South St. Francis Drive
Santa Fe, New Mexico 87504

Re: East Corbin Federal Delaware Unit
Serial No. NMNM 91067X
2013 Plan of Development
Lea County, New Mexico
EOG Resources, Inc. Contract K0080195

RECEIVED OOD
2013 FEB 28 A 11: 21

Gentlemen:


EOG Resources, Inc. (EOG), as Unit Operator of the East Corbin Federal Delaware Unit (ECDU), hereby submits for your approval, our 2013 Plan of Development.

Items included are as follows: Planned 2013 operations; previous year operations; current status of all wells within the unit; production graphs for each productive reservoir. Also attached is a current map, showing respectively the units: structural and geologic interpretations; participating area boundaries; wells, flow-lines, and roads.

It is understood that approval of this plan does not approve the work covered by the plan. Individual approval is still required for such items as APDs/ROWs/etc.

Any modifications or additions to this Plan of Development will be filed as supplements to the plan.

Sincerely,


D. H. McCright
Land Specialist

2013 Planned Operations:

Drilling -

At this time, EOG does not plan any new drill wells in the ECDU.

Completions -

At this time, EOG does not plan any new drill wells in the ECDU.

Plug Back -

At this time, EOG does not plan any plug backs in the ECDU.

Conversion -

At this time, EOG does not plan any conversions in the ECDU.

Abandonment -

None

Other surface disturbing operations -

None

Previous Year Operations (2012):**Drilling –**

EOG did not drill any new wells in the ECDU in 2012.

Completions –

EOG did not complete any wells in the ECDU in 2012.

Plug Back –

EOG did not plug back any wells in the ECDU in 2012.

Conversion –

EOG did not complete any conversions in the ECDU in 2012.

Abandonment –

None

Other surface disturbing operations –

None

Status of all Wells within the Unit:

WELL NAME & NUMBER	API NUMBER	COMP DATE	ZONE	STATUS
EDCU #1	3002530622	10-07-89	Delaware	WIW
EDCU #2	3002530499	01-13-89	Delaware	Producing
EDCU #3	3002530949	10-18-90	Delaware	WIW
EDCU #5	3002531253	06-24-91	Delaware	Producing
EDCU #6	3002530736	01-05-90	Delaware	WIW
EDCU#7	3002530758	01-12-90	Delaware	Producing
EDCU #8	3002530973	09-17-90	Delaware	Producing
EDCU #9	3002532915	07-21-95	Delaware	WIW

Production Graphs:

See Attachments

Map of structural and geologic interpretations, participating area boundaries, wells, flow-lines, and roads:


See Attachments

EOG Resources, Inc. believes that all current East Corbin Federal Delaware Unit obligations have been satisfied.

In accordance with Section 11 of the East Corbin Federal Delaware Unit Agreement, please signify your approval of the 2013 Plan of Development by executing in the signature block below. Please return one approved copy to EOG Resources, Inc. at the letterhead address.

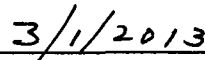
Should you have any questions or comments in this regard, please contact me at 432-686-3741.

Bureau of Land Management



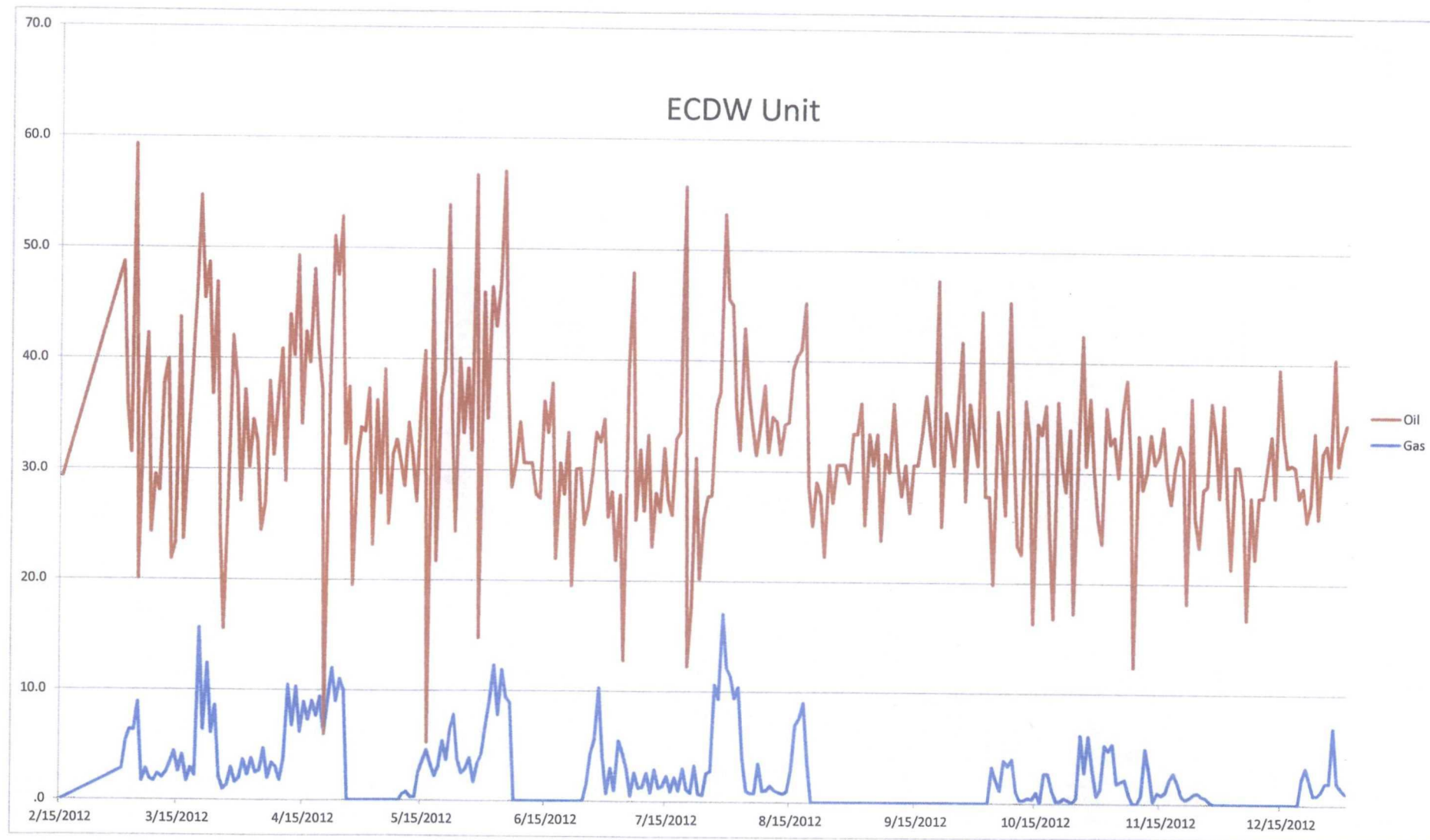
New Mexico Oil Conservation Division

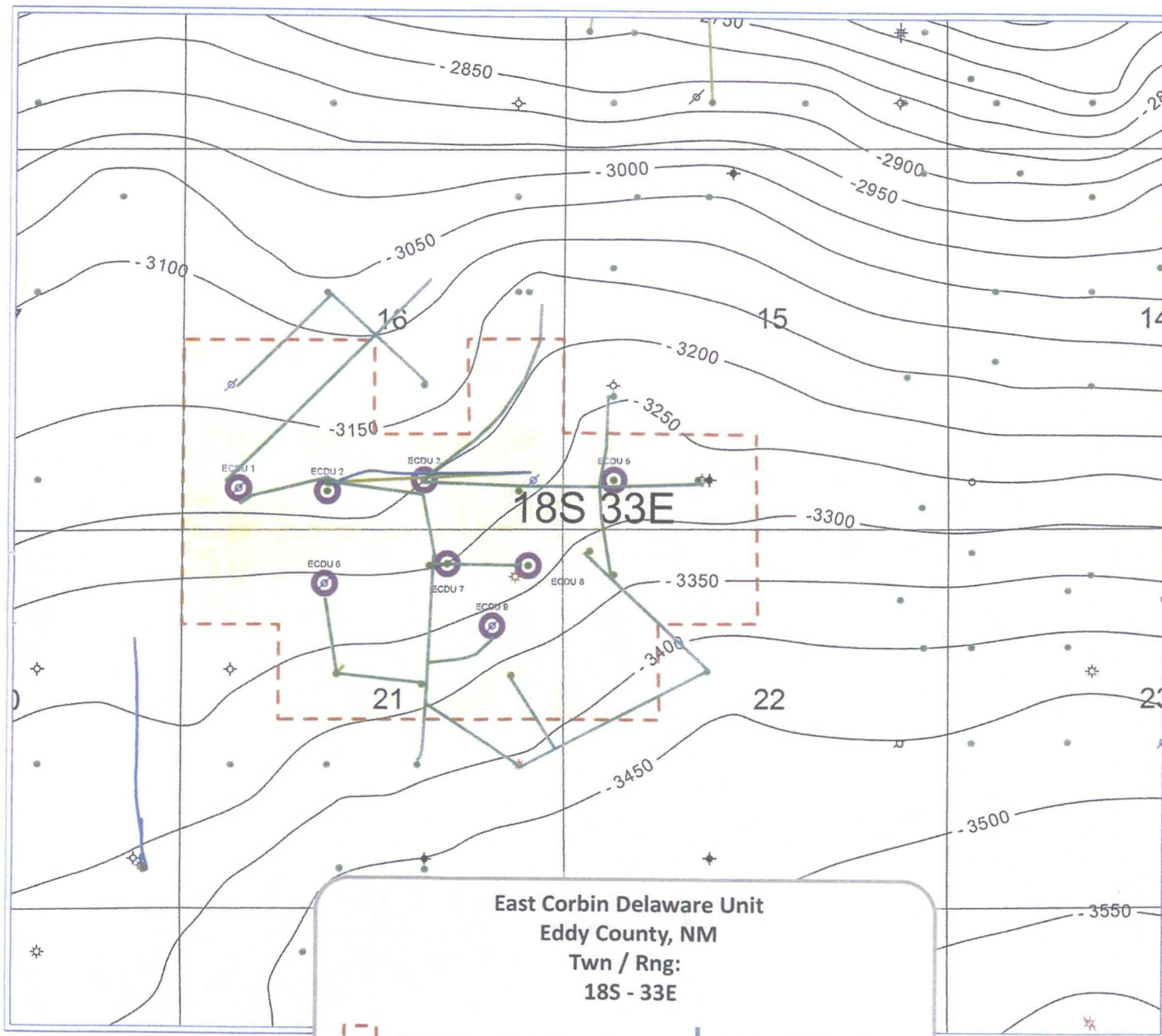
Date



Date

The foregoing approvals are for the 2013 Plan of Development for the East Corbin Federal Delaware Unit, Lea County, New Mexico.





**East Corbin
Delaware Unit
Lea County, NM
Twn / Rng:
18S-33E**

Structure on
Top of Bone Spring Lime
Contour Interval 50 feet

 Operating Unit
Boundary

**East Corbin Delaware Unit
Eddy County, NM
Twn / Rng:
18S - 33E**

 Operating Unit Boundary

 Roads/Pipelines