

N MEXICO OIL CONSERVATION COMMISSION  
WELL LOCATION AND ACREAGE DEDICATION FORM

Form C-102  
Supersedes C-128  
Effective 1-1-65

All distances must be from the outer boundaries of the Section.

Operator <b>Rex Alcorn</b>		Lease <b>Bobbi</b>			Well No. <b>1</b>
Unit Letter <b>J</b>	Section <b>20</b>	Township <b>18</b>	Range <b>36</b>	County <b>Lea</b>	
Actual Postage Location of Well:					
<b>1980</b>	feet from the	<b>South</b>	line and	<b>1980</b>	feet from the
				<b>East</b>	line
Ground Level Elev. <b>3829</b>	Underlying Formation <b>Lower Penn</b>		Pool <b>Wildcat</b>		Dedicated Acreage: <b>40</b>

1. Outline the acreage dedicated to the subject well by colored pencil or hatchure marks on the plat below.
2. If more than one lease is dedicated to the well, outline each and identify the ownership thereof (both as to working interest and royalty).
3. If more than one lease of different ownership is dedicated to the well, have the interests of all owners been consolidated by communitization, unitization, force-pooling, etc?

☐ Yes    ☐ No    If answer is "yes," type of consolidation \_\_\_\_\_

If answer is "no," list the owners and tract descriptions which have actually been consolidated. (Use reverse side of this form if necessary.) \_\_\_\_\_

No allowable will be assigned to the well until all interests have been consolidated (by communitization, unitization, forced-pooling, or otherwise) or until a non-standard unit, eliminating such interests, has been approved by the Commission.


**CERTIFICATION**

I hereby certify that the information contained herein is true and complete to the best of my knowledge and belief.

Name: *Rex Alcorn*

Position: \_\_\_\_\_

Company: \_\_\_\_\_

Date: \_\_\_\_\_

I hereby certify that the well location shown on this plat was plotted from field notes of actual surveys made by me or under my supervision, and that the same is true and correct to the best of my knowledge and belief.

Date Surveyed: \_\_\_\_\_

Prepared by: \_\_\_\_\_  
under Land Surveyor

Number of Wells: \_\_\_\_\_

NMOCD CASE NO. 14982  
NMOCD CASE NO. 14983  
May 16, 2013  
Exhibit No. 8

NEW MEXICO OIL CONSERVATION COMMISSION  
WELL LOCATION AND ACREAGE DEDICATION

Form C-102  
Supersedes C-120  
Effective 1-1-65

All distances must be from the outer boundaries of the Section.

Operator <b>COQUINA OIL CORP.</b>		Lease <del>NEW</del> STATE - <b>1711</b>		Well No. <b>1</b>
Unit Letter <b>"J"</b>	Section <b>20</b>	Township <b>18-S</b>	Range <b>36-E</b>	County <b>LEA</b>
Actual Footage Location of Well:				
1980 SOUTH		1980 EAST		
Ground Level Elev. <b>3829</b>	Producing Formation <b>DEVONIAN</b>	Pool <b>WILDCAT</b>	Dedicated Acreage: <del>80</del> <b>4</b> Acres	

1. Outline the acreage dedicated to the subject well by colored pencil or hatchure marks on the plat below.

2. If more than one lease is dedicated to the well, outline each and identify the ownership thereof (both as to working interest and royalty).

3. If more than one lease of different ownership is dedicated to the well, have the interests of all owners been consolidated by communitization, unitization, force-pooling, etc?

☐ Yes ☐ No If answer is "yes," type of consolidation \_\_\_\_\_

If answer is "no" list the owners and tract descriptions which have actually been consolidated. (Use reverse side of this form if necessary.) \_\_\_\_\_

No allowable will be assigned to the well until all interests have been consolidated (by communitization, unitization, forced-pooling, or otherwise) or until a non-standard unit, eliminating such interests, has been approved by the Commission.

**CERTIFICATION**

I hereby certify that the information contained herein is true and complete to the best of my knowledge and belief.

*J. T. Berry*

Name  
**J. T. Berry**

Position  
**Superintendent**

Company  
**Coquina Oil Corporation**

Date  
**July 9, 1975**

I hereby certify that the well location shown on this plat was plotted from field notes of actual surveys made by me or under my supervision, and that the same is true and correct to the best of my knowledge and belief.

Date Surveyed  
**JULY 8, 1975**

Registered Professional Engineer and/or Land Surveyor  
*Max A. Schumann Jr.*  
**MAX A. SCHUMANN JR**

Certificate No. **1510**

NEW MEXICO OIL CONSERVATION COMMISSION  
WELL LOCATION AND ACREAGE DEDICATION PLAT

Form No. 1  
Supersedes L-23  
Effective 1-1-78

All distances must be from the outer boundaries of the Section

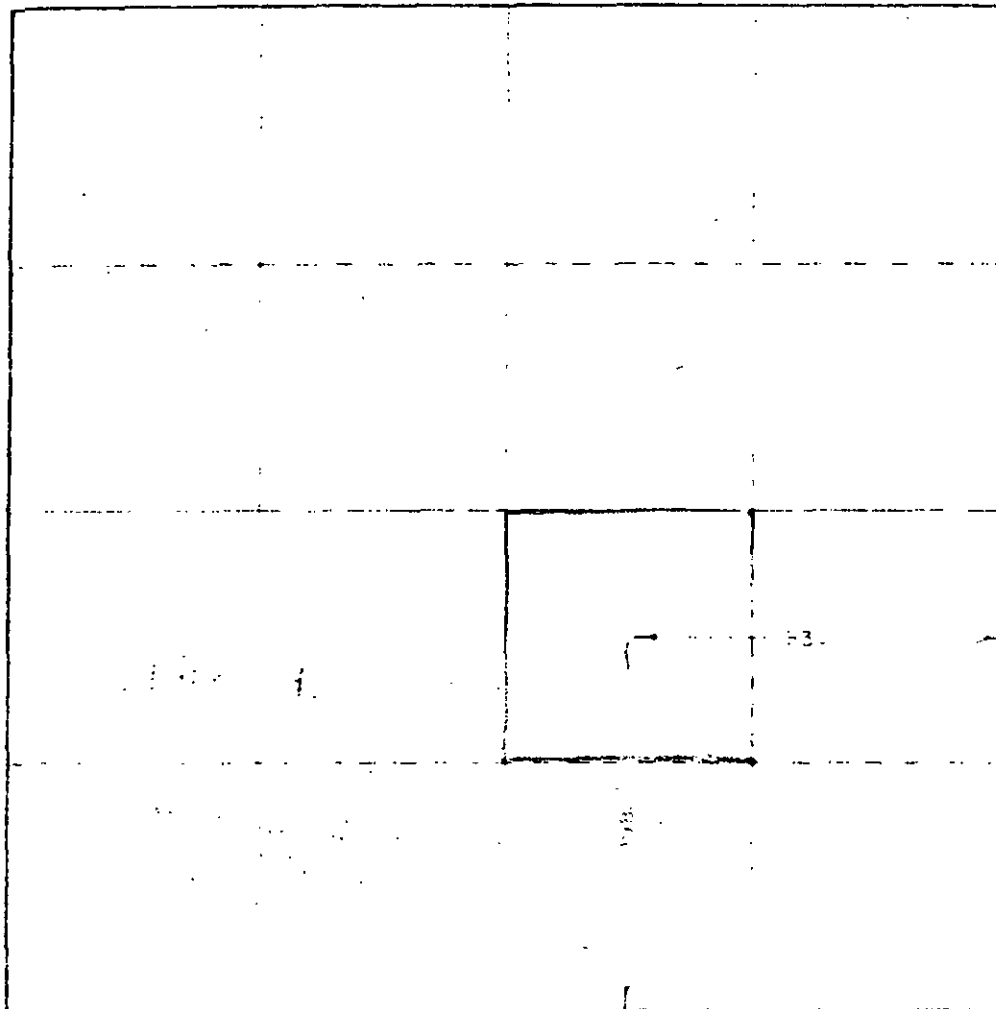
Rex Alcorn		Bobbi		1-y	
J	20	18 South	36 East	Lea	
1980	South	1930	East		
3832.2	Objective: L. Penn. 11,100'		Wildcat	40	

1. Outline the acreage dedicated to the subject well by colored pencil or hatchure marks on the plat below.
2. If more than one lease is dedicated to the well, outline each and identify the ownership thereof (both as to working interest and royalty).
3. If more than one lease of different ownership is dedicated to the well, have the interests of all owners been consolidated by communitization, unitization, force-pooling, etc?
 

Yes ☐ No ☐ If answer is "yes," type of consolidation: (One Lease ; F/O fr. Phoenix Resources)

If answer is "no," list the owners and tract descriptions which have actually been consolidated. Use reverse side of this form if necessary.

No allowable well be assigned to the well until all interests have been consolidated by communitization, unitization, force-pooling, or otherwise or until a non-standard unit, eliminating such interests, has been approved by the Commission.



CERTIFICATION

I hereby certify that the information furnished herein is true and complete to the best of my knowledge and belief.

*Rex Alcorn*

Operator

Self

June 21, 1979

I hereby certify that the well location shown on this plat was plotted from field notes of a topographic survey made by me or under my supervision, and that the same is true and correct to the best of my knowledge and belief.

June 14, 1979

*Robert L. West*

/ MEXICO OIL CONSERVATION COMMISSION  
WELL LOCATION AND ACREAGE DEDICATION PLAT

Form C-102  
Superseded C-128  
Effective 1-1-65

All distances must be from the outer boundaries of the Section.

Operator <b>Rex Alcorn</b>			Lease <b>Bobbi (Plug Back)</b> <b>(State L-2948)</b>		Well No. <b>1-Y</b>
Unit Letter <b>J</b>	Section <b>20</b>	Township <b>18 South</b>	Range <b>36 East</b>	County <b>Lea</b>	
Actual Footage Location of Well:					
<b>1980</b> feet from the <b>South</b> line and		<b>1930</b> feet from the <b>East</b> line			
Ground Level Elev: <b>3832'</b>	Producing Formation <b>San Andres</b>	Pool <b>West Arkansas Junction</b>		Dedicated Acreage: <b>40</b> Acres	

1. Outline the acreage dedicated to the subject well by colored pencil or hatchure marks on the plat below.
2. If more than one lease is dedicated to the well, outline each and identify the ownership thereof (both as to working interest and royalty).
3. If more than one lease of different ownership is dedicated to the well, have the interests of all owners been consolidated by communitization, unitization, force-pooling, etc?

☐ Yes    ☐ No    If answer is "yes," type of consolidation \_\_\_\_\_

If answer is "no," list the owners and tract descriptions which have actually been consolidated. (Use reverse side of this form if necessary.) \_\_\_\_\_

No allowable will be assigned to the well until all interests have been consolidated (by communitization, unitization, forced-pooling, or otherwise) or until a non-standard unit, eliminating such interests, has been approved by the Commission.

		0	

**CERTIFICATION**

I hereby certify that the information contained herein is true and complete to the best of my knowledge and belief.

*Rex Alcorn*  
**Rex Alcorn**

Name

**Operator**

Position

**Rex Alcorn**

Company

Date

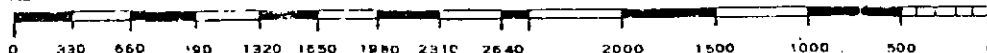
**March 9, 1981**

I hereby certify that the well location shown on this plat was plotted from field notes of actual surveys made by me or under my supervision, and that the same is true and correct to the best of my knowledge and belief.

Date Surveyed

Registered Professional Engineer and/or Land Surveyor

Certificate No.



**N MEXICO OIL CONSERVATION COMMISS**  
**WELL LOCATION AND ACREAGE DEDICATION PLAT**

Form C-102  
 Supersedes C-128  
 Effective 1-1-65


All distances must be from the outer boundaries of the Section

Operator <b>Rex Alcom</b>			Lease <b>Bobbi</b>		Well No. <b>2</b>
Section <b>O</b>	Section <b>20</b>	Township <b>18 South</b>	Range <b>36 East</b>	County <b>Lea</b>	
Actual Production Location of Well					
<b>330</b>	feet from the	<b>South</b>	line and	<b>1980</b>	feet from the <b>East</b> line
Current Level Elev <b>3831.4</b>	Including Production		Prod	Dedicated Acreage: <b>40</b> Acres	

1. Outline the acreage dedicated to the subject well by colored pencil or hachure marks on the plat below.
  2. If more than one lease is dedicated to the well, outline each and identify the ownership thereof (both as to working interest and royalty).
  3. If more than one lease of different ownership is dedicated to the well, have the interests of all owners been consolidated by communitization, unitization, force-pooling, etc?
- ☐ Yes    ☐ No    If answer is "yes," type of consolidation \_\_\_\_\_

If answer is "no," list the owners and tract descriptions which have actually been consolidated. (Use reverse side of this form if necessary.) \_\_\_\_\_

No allowable will be assigned to the well until all interests have been consolidated (by communitization, unitization, forced-pooling, or otherwise) or until a non-standard unit, eliminating such interests, has been approved by the Commission.



**CERTIFICATION**

I hereby certify that the information contained herein is true and complete to the best of my knowledge and belief.

Name *Rex Alcom*  
 Position *Operator*  
 Date *Self*  
 No. *5-5-80*

I hereby certify that the well location shown on this plat was plotted from field notes of actual surveys made by me or under my supervision, and that the same is true and correct to the best of my knowledge and belief.

Date Surveyed  
**May 3, 1980**  
 Registered Professional Engineer  
 in the State of New Mexico

*John W. West*  
 Certificate No. **JOHN W. WEST 676**  
**PATRICK A. ROMERO 6883**  
**Ronald J. Eidsen 3239**

MEXICO OIL CONSERVATION COMMISSION  
WELL LOCATION AND ACREAGE DEDICATION PLAT

Form C-102  
Supersedes C-128  
Effective 1-1-85

All distances must be from the outer boundaries of the Section.

Operator <b>Rex Alcorn</b>		Lease <b>Bobbi</b>		Well No. <b>3</b>
Unit Letter <b>N</b>	Section <b>20</b>	Township <b>18 South</b>	Range <b>36 East</b>	County <b>Lea</b>
Actual Footage Location of Well: <b>330</b> feet from the <b>South</b> line and <b>2310</b> feet from the <b>West</b> line				
Ground Level Elev. <b>3834.7</b>	Producing Formation <b>San Andres</b>	Pool <b>West Arkansas Junction-San And.</b>	Dedicated Acreage <b>40</b>	

1. Outline the acreage dedicated to the subject well by colored pencil or hatchure marks on the plat below.

2. If more than one lease is dedicated to the well, outline each and identify the ownership thereof (both as to working interest and royalty).

3. If more than one lease of different ownership is dedicated to the well, have the interests of all owners been consolidated by communitization, unitization, force-pooling, etc?

☐ Yes ☐ No If answer is "yes," type of consolidation \_\_\_\_\_

If answer is "no," list the owners and tract descriptions which have actually been consolidated (Use reverse side of this form if necessary.) \_\_\_\_\_

No allowable will be assigned to the well until all interests have been consolidated (by communitization, unitization, forced-pooling, or otherwise) or until a non-standard unit, eliminating such interests, has been approved by the Commission.

**CERTIFICATION**

I hereby certify that the information contained herein is true and complete to the best of my knowledge and belief.

*Rex Alcorn*  
Name  
**Rex Alcorn**  
Position  
**Operator**  
Company  
**Independent**  
Date  
**July 21, 1980**

I hereby certify that the well location shown on this plat was plotted from field notes of actual surveys made by me or under my supervision and that the same is true and correct to the best of my knowledge and belief.

**July 17, 1980**

*John A. West*  
Certificate No. **JOHN A. WEST 676**  
**PATRICK A. ROMERO 8865**  
**Ronald J. Eidson 3239**

NEW MEXICO OIL CONSERVATION COMMISSION  
WELL LOCATION AND ACREAGE DEDICATION PLAT

Form C-102  
Supersedes C-128  
Effective 1-1-85

All distances must be from the outer boundaries of the Section

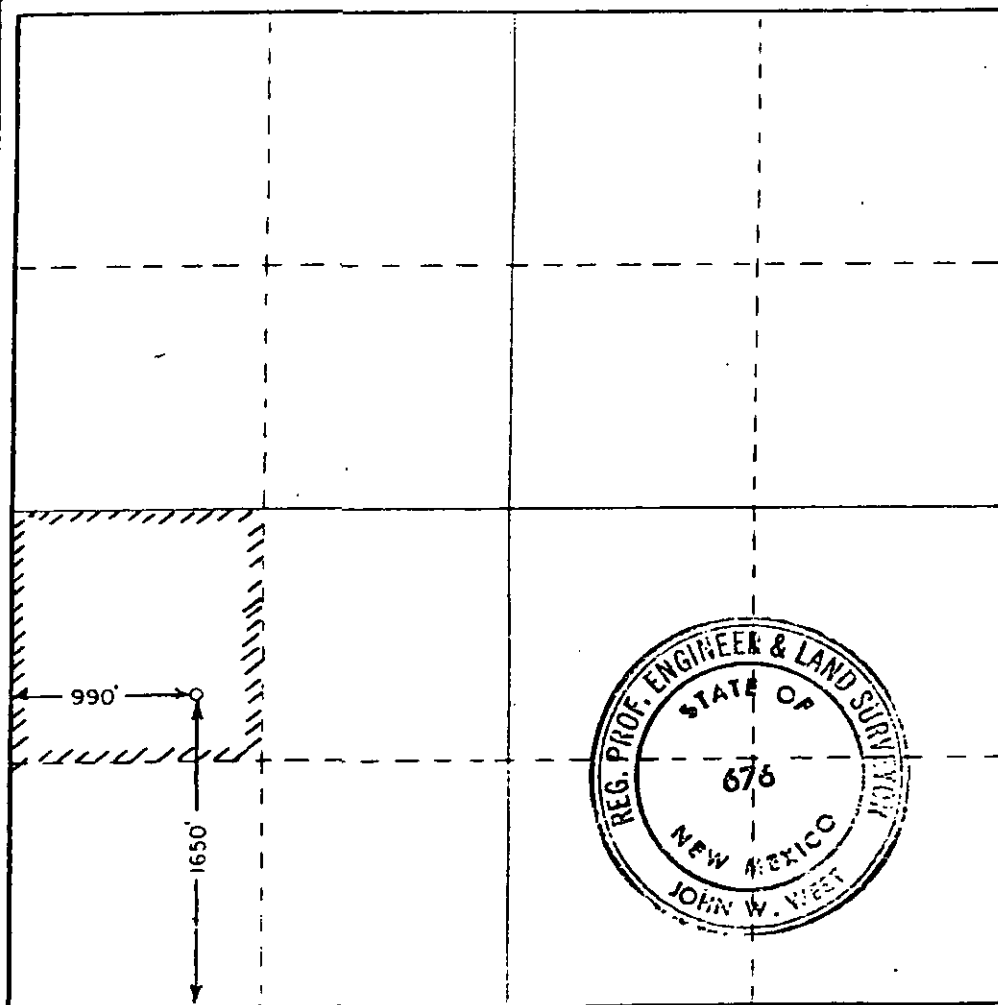
Owner <b>Rex Alcorn</b>			Lease <b>Bobbi</b>			Well No. <b>4</b>
Section <b>L</b>	Section <b>20</b>	Township <b>18 South</b>	Range <b>36 East</b>	County <b>Lea</b>		
Actual Footage Location of Well: <b>1650</b> feet from the <b>south</b> line and <b>990</b> feet from the <b>west</b> line						
Ground Level Elev. <b>3837.7</b>	Producing Formation <b>San Andres</b>		Pool <b>West Arkansas Junction - SA</b>		Dedicated Acreage: <b>40</b> Acres	

1. Outline the acreage dedicated to the subject well by colored pencil or hatchure marks on the plat below.
2. If more than one lease is dedicated to the well, outline each and identify the ownership thereof (both as to working interest and royalty).
3. If more than one lease of different ownership is dedicated to the well, have the interests of all owners been consolidated by communitization, unitization, force-pooling, etc?

☐ Yes ☐ No If answer is "yes," type of consolidation \_\_\_\_\_

If answer is "no," list the owners and tract descriptions which have actually been consolidated. (Use reverse side of this form if necessary.) \_\_\_\_\_

No allowable will be assigned to the well until all interests have been consolidated (by communitization, unitization, forced-pooling, or otherwise) or until a non-standard unit, eliminating such interests, has been approved by the Commission.



CERTIFICATION

I hereby certify that the information contained herein is true and complete to the best of my knowledge and belief.

*Rex Alcorn*

Name  
**Rex Alcorn**  
Position  
**Operator**  
Company  
**Independent**  
Date  
**June 2, 1981**

I hereby certify that the well location shown on this plat was plotted from field notes of actual surveys made by me or under my supervision, and that the same is true and correct to the best of my knowledge and belief.

Date Surveyed  
**5/28/81**  
Registered Professional Engineer and/or Land Surveyor  
*John W. West*  
Certificate No. **JOHN W. WEST 678**  
**PATRICK A. ROMERO 8868**  
**Ronald J. Eidson 3239**

NEW MEXICO CONSERVATION COMMISSION  
WELL LOCATION AND ACREAGE DEDICATION PLAT

Form 1-1-78  
Supersedes 1-1-76  
Effective 1-1-78

All distances must be from the outer boundaries of the Section

Rex Alcorn		Tobbi		5	
E	20	18 South	36 East	Lea	
2310	north	990	west		
36.1'	San Andres Sand	West Arkansas Junction	40		


- Outline the acreage dedicated to the subject well by colored pencil or hatchure marks on the plat below.
- If more than one lease is dedicated to the well outline each and identify the ownership thereof both as to working interest and royalty.

If more than one lease of different ownership is dedicated to the well have the interests of all owners been consolidated by communitization, unitization, force pooling, etc?

Yes ☐ No ☐ If answer is "yes," type of consolidation \_\_\_\_\_

If answer is "no" list the owners and tract descriptions which have actually been consolidated (use reverse side of this form if necessary): \_\_\_\_\_

No acreage will be assigned to the well until all interests have been consolidated by communitization, unitization, force pooling, or otherwise or until a non-standard unit, eliminating such interests, has been approved by the Commission.



CERTIFICATION

I hereby certify that the information contained herein is true and complete to the best of my knowledge and belief.

*Rex Alcorn*  
Rex Alcorn

Operator

Rex Alcorn

November 12, 1981

I hereby certify that the well location shown on this plat was plotted from field notes of actual surveys made by me or under my supervision and that the same is true and correct to the best of my knowledge and belief.

Date of Survey

11-9-81

Registered Professional Engineer  
and Land Surveyor

*Patrick A. Romero*

Certificate No. JOHN W. WEST 876  
PATRICK A. ROMERO 6468  
Ronald J. Eidson 3239

330 660 990 1320 1650 1980 2310 2640 2970 3300 3630 3960 4290 4620 4950 5280 5610 5940 6270 6600 6930 7260 7590 7920 8250 8580 8910 9240 9570 9900



NEW MEXICO OIL CONSERVATION COMMISSION  
WELL LOCATION AND ACREAGE DEDICATION PLAT

Form C-102  
Supersedes C-128  
Effective 1-1-65

All distances must be from the outer boundaries of the Section.

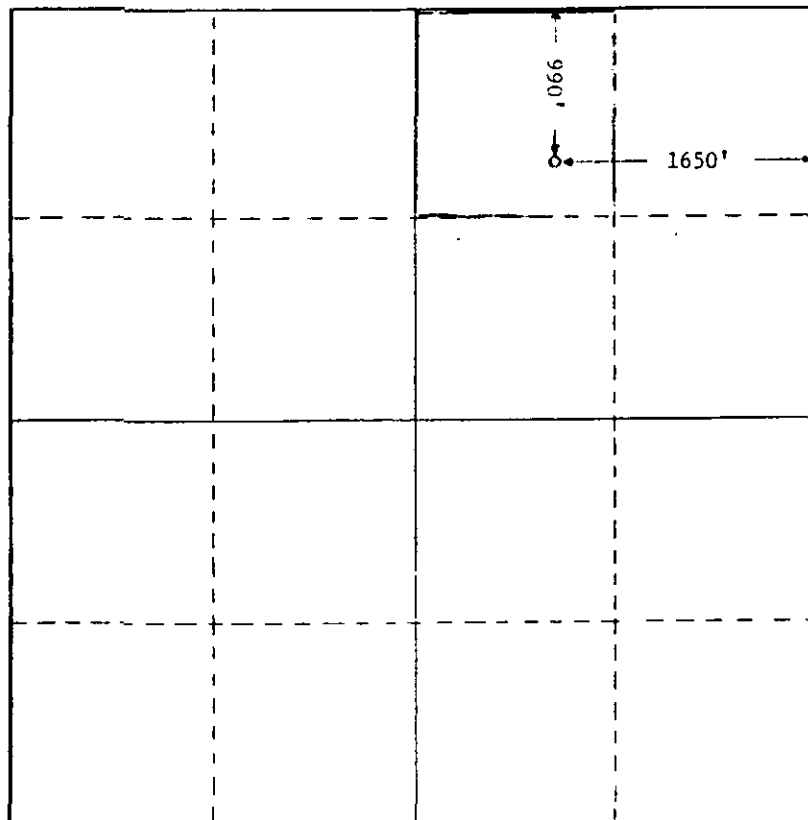
Operator <b>V. H. Westbrook</b>		Location <b>State of New Mexico</b>		Well No. <b>1</b>
Unit Letter <b>B</b>	Section <b>29</b>	Township <b>18 South</b>	Range <b>36 East</b>	County <b>Lea</b>
Actual Contingency Location of Well: <b>1650</b> feet from the <b>East</b> line and <b>990</b> feet from the <b>North</b> line				
Ground Level Elev. <b>3835.4</b>	Producing Formation <b>San Andres</b>	Pool <b>Undesignated</b>	Dedicated Acreage: <b>40</b> Acres	

1. Outline the acreage dedicated to the subject well by colored pencil or hatchure marks on the plat below.
2. If more than one lease is dedicated to the well, outline each and identify the ownership thereof (both as to working interest and royalty).
3. If more than one lease of different ownership is dedicated to the well, have the interests of all owners been consolidated by communitization, unitization, force-pooling, etc?

☐ Yes ☒ No If answer is "yes," type of consolidation \_\_\_\_\_

If answer is "no," list the owners and tract descriptions which have actually been consolidated. (Use reverse side of this form if necessary.) \_\_\_\_\_

No allowable will be assigned to the well until all interests have been consolidated (by communitization, unitization, force-pooling, or otherwise) or until a non-standard unit, eliminating such interests, has been approved by the Commission.



CERTIFICATION

I hereby certify that the information contained herein is true and complete to the best of my knowledge and belief.

*V. H. Westbrook*

Name  
Operator  
Position  
**V. H. Westbrook**  
Company  
**10/16/79**  
Date

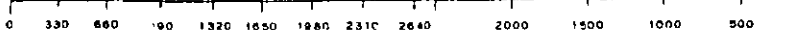
I hereby certify that the well location shown on this plat was plotted from field notes of actual surveys made by me or under my supervision, and that the same is true and correct to the best of my knowledge and belief.

Date Surveyed  
**7-12-1958**

Registered Professional Engineer and/or Lead Surveyor, **JOHN A. WEST**

*John A. West*

Certificate No.  
**N. M. - P. E. & L. S. NO 676**



**N. MEXICO OIL CONSERVATION COMMISSION  
WELL LOCATION AND ACREAGE DEDICATION PLAT**

Form C-102  
Supersedes C-128  
Effective 1-1-65

All distances must be from the outer boundaries of the Section

Operator <b>V. H. Westbrook</b>			Lease <b>State of New Mexico</b>			Well No. <b>2</b>		
Tract Letter <b>C</b>	Section <b>29</b>	Township <b>18 South</b>	Range <b>36 East</b>	County <b>Lea</b>				
Actual Surface Location of Well:								
660 feet from the <b>North</b> line and		1980 feet from the <b>West</b> line						
Ground Level Elev. <b>3839.45</b>	Producing Formation <b>San Andres</b>		Pool <b>W. Arkansas Jct. San Andres</b>		Delimited Acreage <b>40</b> Acres			

- Outline the acreage dedicated to the subject well by colored pencil or hatchure marks on the plat below.
- If more than one lease is dedicated to the well, outline each and identify the ownership thereof (both as to working interest and royalty).
- If more than one lease of different ownership is dedicated to the well, have the interests of all owners been consolidated by communitization, unitization, force-pooling, etc?
 

☐ Yes    ☐ No    If answer is "yes," type of consolidation \_\_\_\_\_

If answer is "no," list the owners and tract descriptions which have actually been consolidated. (Use reverse side of this form if necessary.) \_\_\_\_\_

No allowable will be assigned to the well until all interests have been consolidated (by communitization, unitization, forced-pooling, or otherwise) or until a non-standard unit, eliminating such interests, has been approved by the Commission.

**CERTIFICATION**

I hereby certify that the information contained herein is true and complete to the best of my knowledge and belief.

*V. H. Westbrook*

Operator  
**V. H. Westbrook**

Date  
**9-4-80**

---

I hereby certify that the well location shown on this plat was plotted from field notes of actual surveys made by me or under my supervision, and that the same is true and correct to the best of my knowledge and belief.

Date Surveyed  
**September 3, 1980**

Registered Professional Engineer and/or Land Surveyor  
*Neal D. King* **R.L.S.**

Certificate No.  
**6541**

NEW MEXICO OIL CONSERVATION COMMISSION  
WELL LOCATION AND ACREAGE DEDICATION PLAT

Form C-102  
Superseded C-128  
Effective 1-1-55

All distances must be from the outer boundaries of the Section.

Operator <b>V. H. Westbrook</b>			Lease <b>State of New Mexico "W"</b>		Well No. <b>1</b>
Unit Letter <b>D</b>	Section <b>28</b>	Township <b>18S</b>	Range <b>36E</b>	County <b>Lea</b>	
Actual Footage Location of Well: <b>330</b> feet from the <b>North</b> line and <b>330</b> feet from the <b>West</b> line.					
Ground Level Elev. <b>3823</b>	Producing Formation <b>San Andres</b>		Pool <b>Undesignated</b>	Dedicated Acreage: <b>40</b> Acres	

1. Outline the acreage dedicated to the subject well by colored pencil or hachure marks on the plat below.
2. If more than one lease is dedicated to the well, outline each and identify the ownership thereof (both as to working interest and royalty).
3. If more than one lease of different ownership is dedicated to the well, have the interests of all owners been consolidated by communitization, unitization, force-pooling, etc?

☐ Yes ☒ No If answer is "yes," type of consolidation \_\_\_\_\_

If answer is "no," list the owners and tract descriptions which have actually been consolidated. (Use reverse side of this form if necessary.) \_\_\_\_\_

No allowable will be assigned to the well until all interests have been consolidated (by communitization, unitization, forced-pooling, or otherwise) or until a non-standard unit, eliminating such interests, has been approved by the Commission.

CERTIFICATION

I hereby certify that the information contained herein is true and complete to the best of my knowledge and belief.

Name

**V. H. Westbrook**

Position

**Operator**

Company

**V. H. Westbrook**

Date

**11-19-79**

I hereby certify that the well location shown on this plat was plotted from field notes of actual surveys made by me or under my supervision, and that the same is true and correct to the best of my knowledge and belief.

**12-23-57**

Date Surveyed

**John W. West**

Registered Professional

Engineer and/or Land Surveyor

**676**

Certificate No.

NEW MEXICO OIL CONSERVATION COMMISSION  
WELL LOCATION AND ACREAGE DEDICATION PLAT

Form O-102  
Supersedes O-128  
Effective 1-1-65

All distances must be from the outer boundaries of the Section.

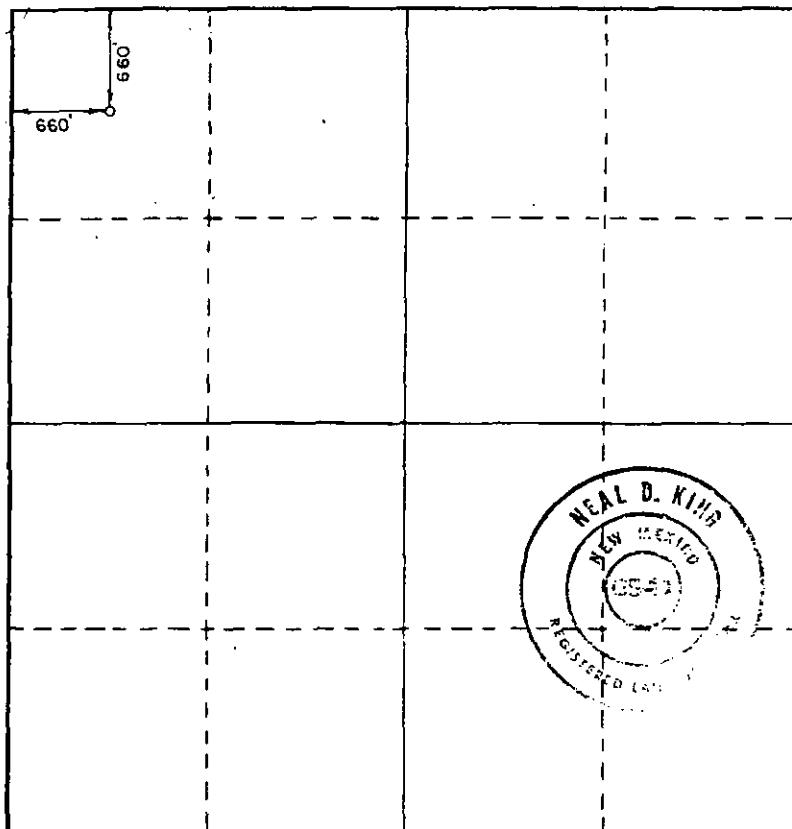
Operator <b>V. H. Westbrook</b>		Lease <b>State of New Mexico "W"</b>		Well No. <b>2</b>
Unit Letter <b>D</b>	Section <b>28</b>	Township <b>18 South</b>	Range <b>36 East</b>	County <b>Lea</b>
Actual Footage Location of Well: <b>660</b> feet from the <b>North</b> line and <b>660</b> feet from the <b>West</b> line				
Ground Level Elev. <b>3821.8</b>	Producing Formation <b>San Andres</b>	Pool <b>W. Arkansas Junction</b>	Dedicated Acreage <b>40</b>	

1. Outline the acreage dedicated to the subject well by colored pencil or hatchure marks on the plat below.
2. If more than one lease is dedicated to the well, outline each and identify the ownership thereof (both as to working interest and royalty).
3. If more than one lease of different ownership is dedicated to the well, have the interests of all owners been consolidated by communitization, unitization, force-pooling, etc.?

☐ Yes ☒ No If answer is "yes," type of consolidation \_\_\_\_\_

If answer is "no," list the owners and tract descriptions which have actually been consolidated. (Use reverse side of this form if necessary.) \_\_\_\_\_

No allowable will be assigned to the well until all interests have been consolidated (by communitization, unitization, forced-pooling, or otherwise) or until a non-standard unit, eliminating such interests, has been approved by the Commission.



CERTIFICATION

I hereby certify that the information contained herein is true and complete to the best of my knowledge and belief.

Name  
*V. H. Westbrook*  
Position  
**Operator**  
Company  
**V. H. Westbrook**  
Date  
**12/20/79**

I hereby certify that the well location shown on this plat was plotted from field notes of actual surveys made by me or under my supervision, and that the same is true and correct to the best of my knowledge and belief.

Date Surveyed  
**December 19, 1979**  
Registered Professional Engineer and/or Land Surveyor  
*Neal D. King* **R.L.S.**  
Certificate No. **6542**

0 330 660 990 1320 1650 1980 2310 2640 2970 3300

NEW MEXICO OIL CONSERVATION COMMISSION  
WELL LOCATION AND ACREAGE DEDICATION PLAT

Form O-102  
Superseded O-128  
Effective 10-1-65

All distances must be from the outer boundaries of the Section.

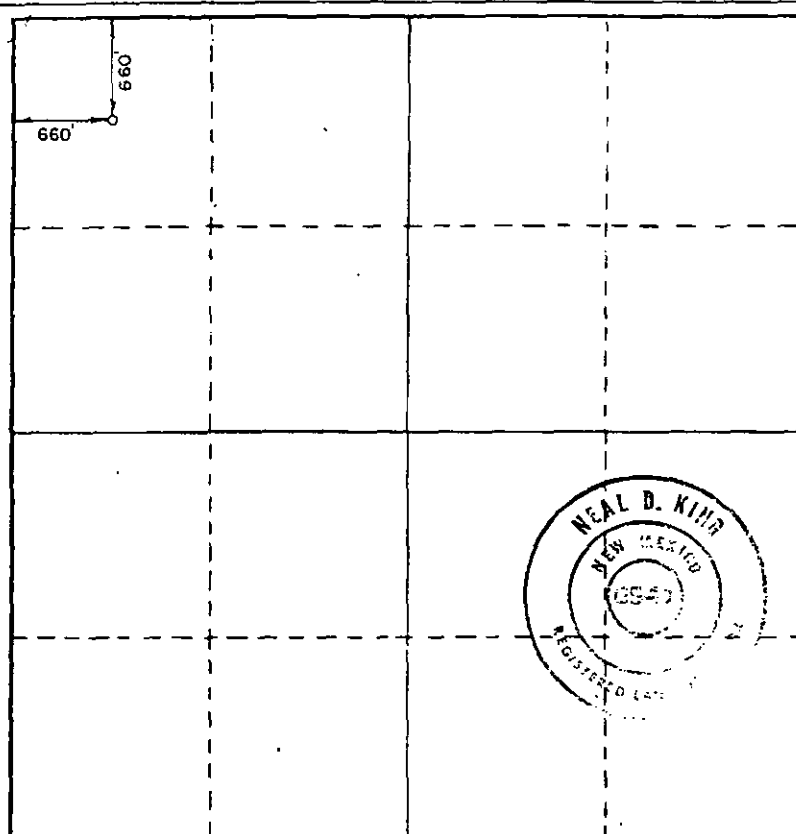
Operator <b>V. H. Westbrook</b>		Lease <b>State of New Mexico "W"</b>		Well No. <b>2</b>
Unit Letter <b>D</b>	Section <b>28</b>	Township <b>18 South</b>	Range <b>36 East</b>	County <b>Lea</b>
Actual Footage Location of Well:				
660 feet from the <b>North</b> line and		660 feet from the <b>West</b> line		
Ground Level Elev. <b>3821.5</b>	Producing Formation <b>San Andres</b>	Pool <b>W. Arkansas Junction</b>	Dedicated Acreage <b>40</b>	

1. Outline the acreage dedicated to the subject well by colored pencil or hachure marks on the plat below.
2. If more than one lease is dedicated to the well, outline each and identify the ownership thereof (both as to working interest and royalty).
3. If more than one lease of different ownership is dedicated to the well, have the interests of all owners been consolidated by communitization, unitization, force-pooling, etc?

☐ Yes ☒ No If answer is "yes," type of consolidation \_\_\_\_\_

If answer is "no," list the owners and tract descriptions which have actually been consolidated. (Use reverse side of this form if necessary.) \_\_\_\_\_

No allowable will be assigned to the well until all interests have been consolidated (by communitization, unitization, forced-pooling, or otherwise) or until a non-standard unit, eliminating such interests, has been approved by the Commission.



CERTIFICATION

I hereby certify that the information contained herein is true and complete to the best of my knowledge and belief.

Name  
*V. H. Westbrook*  
Position  
**Operator**  
Company  
**V. H. Westbrook**  
Date  
**12/20/79**

I hereby certify that the well location shown on this plat was plotted from field notes of actual surveys made by me or under my supervision, and that the same is true and correct to the best of my knowledge and belief.

Date Surveyed  
**December 19, 1979**  
Registered Professional Engineer and/or Land Surveyor  
*Neal D. King* R.L.S.  
Certificate No. **65417**

