



UNITED STATES  
POSTAL SERVICE.

Date: December 2, 2013

Simple Certified:

The following is in response to your December 2, 2013 request for delivery information on your Certified Mail™/RRE item number 9414810699945003365730. The delivery record shows that this item was delivered on December 2, 2013 at 9:31 am in BELEN, NM 87002. The scanned image of the recipient information is provided below.

Signature of Recipient :

Delivery Section	
ature	J. Pena
ited ne	F. Pena

Address of Recipient :

very ress	511 W. Reinken
--------------	----------------

Thank you for selecting the Postal Service for your mailing needs.

If you require additional assistance, please contact your local Post Office or postal representative.

Sincerely,  
United States Postal Service

Mr. Pavlos P. Panagopoulos  
Panagopoulos Enterprises  
Mr. Andreas P. Panagopoulos  
511 W. Reinken  
Belen, NM 87002  
Reference #: Layla 35 MD 2H

Oil Conservation Division  
Case No. \_\_\_\_\_  
Exhibit No. \_\_\_\_\_

# MEWBOURNE OIL COMPANY

500 W. TEXAS, SUITE 1020  
MIDLAND, TEXAS 79701

(432) 682-3715  
FAX (432) 685-4170

November 26, 2013

[Via Certified Mail]

Mr. Pavlos P. Panagopoulos,  
Panagopoulos Enterprises and  
Mr. Andreas P. Panagopoulos  
511 W. Reinken  
Belen, New Mexico 87002

Re: Layla 35 MD #2H Well  
150' FSL & 660' FWL (SL)  
330' FNL & 660' FWL (BHL)  
Section 35, T23S, R28E  
Eddy County, New Mexico

Gentlemen:

Mewbourne Oil Company as Operator hereby proposes to drill the captioned well. The proposed well will be drilled at the referenced surface location (SL) and drilled horizontally from a southerly direction to a northerly direction to a terminus point as referenced above for the bottom hole location (BHL). The proposed well will be drilled vertically to a true vertical depth of approximately 10,633 feet beneath the surface in the Wolfcamp formation and drilled horizontally therefrom to the terminus point in the well bore to a true measured depth of approximately 15,200 feet for oil and gas production in the Wolfcamp formation. The W/2 of the captioned Section 35 will be dedicated as its proration unit and Project Area.

The Eddy County Records indicate you may have a claim to a 12.6/350 mineral interest (5.4 net acres) in a 150 acre tract of land in the E/2SW/4, W/2NW/4SW/4, SE/4NW/4SW/4, S/2NE/4NW/4SW/4, E/2SW/4SW/4, SW/4SW/4SW/4 and N/2NW/4SW/4SW/4 of the captioned Section 35 which interest is currently unleased. As previously advised you in previous well proposals involving this interest, the ownership of this interest is currently undeterminable due to the confused chain of title associated with this interest as a result of over conveyances, faulty land descriptions and quantum of interest being conveyed. The problems and title defects associated with same as to the referenced land is described in the enclosed pages of our Drilling Opinion of Title dated May 16, 2011 which you were previously furnished.

Regarding the above, owners who have a possible claim to the above referenced undetermined interests will be subject to Compulsory Pooling at an Examiner's Hearing in Santa Fe, New Mexico on January 16, 2014 at the New Mexico Oil Conservation Division's offices. You will

Mr. Pavlos P. Panagopoulos,  
Panagopoulos Enterprises and  
Mr. Andreas P. Panagopoulos  
Layla 35 MD #2H Well  
November 26, 2013  
Page 2 of 2

be notified of this hearing. Once these interests are force pooled the royalty associated with this interest will be a 1/8 royalty interest. Until the ownership of this interest is judicially determined amongst the owners, the revenues of this interest will be held in suspense pending final determination of the ownership by the respective owners.

Regarding the above, enclosed for your information is a copy of our Authorization For Expenditure for the above proposed well. Should you have any questions regarding the above, you can call me at (432) 682-3715 or if you prefer, my email address is [phaden@mewbourne.com](mailto:phaden@mewbourne.com).

Sincerely yours,

**MEWBOURNE OIL COMPANY**



D. Paul Haden  
Senior Landman

DPH/gb




UNITED STATES  
POSTAL SERVICE

Date: November 29, 2013

Simple Certified:

The following is in response to your November 29, 2013 request for delivery information on your Certified Mail™/RRE item number 9414810699945003365853. The delivery record shows that this item was delivered on November 29, 2013 at 12:46 pm in LAS VEGAS, NV 89117. The scanned image of the recipient information is provided below.

Signature of Recipient :

Delivery Section	
Signature	
Delivery Date and Time	* 11/29/13 12:46 PM DA

Address of Recipient :

Delivery Address	10008 Ranch Hand
------------------	------------------

Thank you for selecting the Postal Service for your mailing needs.

If you require additional assistance, please contact your local Post Office or postal representative.

Sincerely,  
United States Postal Service

Magdalene P. Panagopoulos  
Panagiota P. Panagopoulos and  
10008 RANCH HAND AVE  
LAS VEGAS, NV 89117  
Reference #: Layla 35 MD 2H

# MEWBOURNE OIL COMPANY

500 W. TEXAS, SUITE 1020  
MIDLAND, TEXAS 79701

(432) 682-3715  
FAX (432) 685-4170

November 26, 2013

[Via Certified Mail]

Panagiota P. Panagopoulos and  
Magdalene P. Panagopoulos  
10008 Ranch Hand Ave.  
Las Vegas, NV 89117

Re: Layla 35 MD #2H Well  
150' FSL & 660' FWL (SL)  
330' FNL & 660' FWL (BHL)  
Section 35, T23S, R28E  
Eddy County, New Mexico

Ladies:

Mewbourne Oil Company as Operator hereby proposes to drill the captioned well. The proposed well will be drilled at the referenced surface location (SL) and drilled horizontally from a southerly direction to a northerly direction to a terminus point as referenced above for the bottom hole location (BHL). The proposed well will be drilled vertically to a true vertical depth of approximately 10,633 feet beneath the surface in the Wolfcamp formation and drilled horizontally therefrom to the terminus point in the well bore to a true measured depth of approximately 15,200 feet for oil and gas production in the Wolfcamp formation. The W/2 of the captioned Section 35 will be dedicated as its proration unit and Project Area.

The Eddy County Records indicate you may have a claim to a 12.6/350 mineral interest (5.4 net acres) in a 150 acre tract of land in the E/2SW/4, W/2NW/4SW/4, SE/4NW/4SW/4, S/2NE/4NW/4SW/4, E/2SW/4SW/4, SW/4SW/4SW/4 and N/2NW/4SW/4SW/4 of the captioned Section 35 which interest is currently unleased. As previously advised you in previous well proposals involving this interest, the ownership of this interest is currently undeterminable due to the confused chain of title associated with this interest as a result of over conveyances, faulty land descriptions and quantum of interest being conveyed. The problems and title defects associated with same as to the referenced land is described in the enclosed pages of our Drilling Opinion of Title dated May 16, 2011 which you were previously furnished.

Regarding the above, owners who have a possible claim to the above referenced undetermined interests will be subject to Compulsory Pooling at an Examiner's Hearing in Santa Fe, New Mexico on January 16, 2014 at the New Mexico Oil Conservation Division's offices. You will

Panagiota P. Panagopoulos and  
Magdalene P. Panagopoulos  
Layla 35 MD #2H Well  
November 26, 2013  
Page 2 of 2

be notified of this hearing. Once these interests are force pooled the royalty associated with this interest will be a 1/8 royalty interest. Until the ownership of this interest is judicially determined amongst the owners, the revenues of this interest will be held in suspense pending final determination of the ownership by the respective owners.

Regarding the above, enclosed for your information is a copy of our Authorization For Expenditure for the above proposed well. Should you have any questions regarding the above, you can call me at (432) 682-3715 or if you prefer, my email address is [phaden@mewbourne.com](mailto:phaden@mewbourne.com).

Sincerely yours,

**MEWBOURNE OIL COMPANY**

A handwritten signature in black ink, appearing to read "D. Paul Haden", written in a cursive style.

D. Paul Haden  
Senior Landman

DPH/gb

**CERTIFIED MAIL**

No Such Number  
 No Such Street  
 Insufficient Address  
 Attempted Not Known  
 Refused  
 Unclaimed  
 REASON CHECKED



071S00534813

USPS CERTIFIED MAIL

1. The first step in the process is to identify the problem or issue that needs to be addressed. This involves gathering information and understanding the context of the problem.

Mr. Juan G. Ruiz  
c/o Mika A. Padilla  
1225 N THORNE AVE  
FRESNO CA 93728-1534

1st NOTICE —  
2nd NOTICE  
RETURNED

12-5  
12-10

# MEWBOURNE OIL COMPANY

500 W. TEXAS, SUITE 1020  
MIDLAND, TEXAS 79701

(432) 682-3715  
FAX (432) 685-4170

November 22, 2013

**[Via Certified Mail]**

Mr. Juan G. Ruiz  
c/o Mika A. Padilla  
1225 N. Thorne Ave.  
Fresno, California 93728

Re: Layla 35 MD #2H Well  
150' FSL & 660' FWL (SL)  
330' FNL & 660' FWL (BHL)  
Section 35, T23S, R28E  
Eddy County, New Mexico

Ladies and Gentlemen:

Mewbourne Oil Company as Operator hereby proposes to drill the captioned well. The proposed well will be drilled at the referenced surface location (SL) and drilled horizontally from a southerly direction to a northerly direction to a terminus point as referenced above for the bottom hole location (BHL). The proposed well will be drilled vertically to a true vertical depth of approximately 10,633 feet beneath the surface in the Wolfcamp formation and drilled horizontally therefrom to the terminus point in the well bore to a true measured depth of approximately 15,200 feet for oil and gas production in the Wolfcamp formation. The W/2 of the captioned Section 35 will be dedicated as its proration unit and Project Area.

Regarding the above, the Eddy County Records indicate you own an undivided 1/12 mineral interest (0.41667 net acres) in the S/2NW/4SW/4SW/4 of the captioned Section 35. Accordingly, Mewbourne Oil Company hereby offers you \$1,000 per net mineral acre (\$416.67 cash) for a 3 year paid-up Oil and Gas Lease covering such interest providing a 3/16<sup>th</sup> royalty interest.

In the event you elect not to lease your interest on the terms offered, you are offered the opportunity to participate in the proposed well as to your unleased mineral interest. As you own 0.41667 net acres, your participation interest in the proposed 320 acre spacing unit is 0.1302%. Enclosed for your consideration in this regard is our Authorization For Expenditure (AFE) which sets forth your proportionate part of the estimated well cost for the above proposed well. In the event you elect to participate in the proposed well as to your unleased mineral interest, please sign and return the enclosed AFE to me within 30 days in the enclosed postage paid envelope.




Mr. Juan G. Ruiz  
Layla 35 MD #2H Well  
November 22, 2013  
Page 2 of 2

In the event you agree to accept the above referenced lease offer, please sign and return this letter and return to me in the enclosed postage paid envelope.

Sincerely yours,

**MEWBOURNE OIL COMPANY**



D. Paul Haden  
Senior Landman

DPH/gb

The undersigned accepts the above lease offer this \_\_\_\_\_ day of November, 2013.

**JUAN G. RUIZ**

By: \_\_\_\_\_

Tax I.D.# \_\_\_\_\_



UNITED STATES  
POSTAL SERVICE.

Date: November 29, 2013

Simple Certified:

The following is in response to your November 29, 2013 request for delivery information on your Certified Mail™/RRE item number 9414810699945003343967. The delivery record shows that this item was delivered on November 29, 2013 at 9:10 am in SULTANA, CA 93666. The scanned image of the recipient information is provided below.

Signature of Recipient :

John Billy Ruiz  
John Billy Ruiz

Address of Recipient :

P.O. Box 161  
Sultana, CA 93666

Thank you for selecting the Postal Service for your mailing needs.

If you require additional assistance, please contact your local Post Office or postal representative.

Sincerely,  
United States Postal Service

Mr. Bill C. Ruiz  
PO Box 161  
Sultana, CA 93666  
Reference #: Layla 35 MD 2H

# MEWBOURNE OIL COMPANY

500 W. TEXAS, SUITE 1020  
MIDLAND, TEXAS 79701

(432) 682-3715  
FAX (432) 685-4170

November 22, 2013

**[Via Certified Mail]**

Mr. Bill C. Ruiz  
P.O. Box 161  
Sultana, California 93666

Re: Layla 35 MD #2H Well  
150' FSL & 660' FWL (SL)  
330' FNL & 660' FWL (BHL)  
Section 35, T23S, R28E  
Eddy County, New Mexico

Dear Mr. Ruiz:

Mewbourne Oil Company as Operator hereby proposes to drill the captioned well. The proposed well will be drilled at the referenced surface location (SL) and drilled horizontally from a southerly direction to a northerly direction to a terminus point as referenced above for the bottom hole location (BHL). The proposed well will be drilled vertically to a true vertical depth of approximately 10,633 feet beneath the surface in the Wolfcamp formation and drilled horizontally therefrom to the terminus point in the well bore to a true measured depth of approximately 15,200 feet for oil and gas production in the Wolfcamp formation. The W/2 of the captioned Section 35 will be dedicated as its proration unit and Project Area.

Regarding the above, the Eddy County Records indicate you own an undivided 1/12 mineral interest (0.41667 net acres) in the S/2NW/4SW/4SW/4 of the captioned Section 35. Accordingly, Mewbourne Oil Company hereby offers you \$1,000 per net mineral acre (\$416.67 cash) for a 3 year paid-up Oil and Gas Lease covering such interest providing a 3/16<sup>th</sup> royalty interest.

In the event you elect not to lease your interest on the terms offered, you are offered the opportunity to participate in the proposed well as to your unleased mineral interest. As you own 0.41667 net acres, your participation interest in the proposed 320 acre spacing unit is 0.1302%. Enclosed for your consideration in this regard is our Authorization For Expenditure (AFE) which sets forth your proportionate part of the estimated well cost for the above proposed well. In the event you elect to participate in the proposed well as to your unleased mineral interest, please sign and return the enclosed AFE to me within 30 days in the enclosed postage paid envelope.

Mr. Bill C. Ruiz  
Layla 35 MD #2H Well  
November 22, 2013  
Page 2 of 2

In the event you agree to accept the above referenced lease offer, please sign and return this letter and return to me in the enclosed postage paid envelope.

Sincerely yours,

**MEWBOURNE OIL COMPANY**



D. Paul Haden  
Senior Landman

DPH/gb

The undersigned accepts the above lease offer this \_\_\_\_\_ day of November, 2013.

**BILL C. RUIZ**

By: \_\_\_\_\_

Tax I.D.# \_\_\_\_\_



UNITED STATES  
POSTAL SERVICE.

Date: November 25, 2013

Simple Certified:

The following is in response to your November 25, 2013 request for delivery information on your Certified Mail™/RRE item number 9414810699945003344001. The delivery record shows that this item was delivered on November 25, 2013 at 2:04 pm in ATLANTA, GA 30309. The scanned image of the recipient information is provided below.

Signature of Recipient :

*Eddie Ross*  
*EDDIE ROSS*

Address of Recipient :

*1275 Peachtree St*

Thank you for selecting the Postal Service for your mailing needs.

If you require additional assistance, please contact your local Post Office or postal representative.

Sincerely,  
United States Postal Service

Anand Mehta  
Boys Club of America  
1275 PEACHTREE ST NE  
ATLANTA, GA 30309  
Reference #: Layla 35 MD 2H

# MEWBOURNE OIL COMPANY

500 W. TEXAS, SUITE 1020  
MIDLAND, TEXAS 79701

(432) 682-3715  
FAX (432) 685-4170

November 22, 2013

[Via Certified Mail]

Boys Club of America  
1275 Peachtree St. NE  
Atlanta, Georgia 30309  
Attn: Anand Mehta

Re: Layla 35 MD #2H Well  
150' FSL & 660' FWL (SL)  
330' FNL & 660' FWL (BHL)  
Section 35, T23S, R28E  
Eddy County, New Mexico

Ladies and Gentlemen

Mewbourne Oil Company as Operator hereby proposes to drill the captioned well. The proposed well will be drilled at the referenced surface location (SL) and drilled horizontally from a southerly direction to a northerly direction to a terminus point as referenced above for the bottom hole location (BHL). The proposed well will be drilled vertically to a true vertical depth of approximately 10,633 feet beneath the surface in the Wolfcamp formation and drilled horizontally therefrom to the terminus point in the well bore to a true measured depth of approximately 15,200 feet for oil and gas production in the Wolfcamp formation. The W/2 of the captioned Section 35 will be dedicated as its proration unit and Project Area.

Regarding the above, the Eddy County Records indicate you own an undivided 1/40 mineral interest (0.125 net acres) in the S/2NW/4SW/4SW/4 of the captioned Section 35. Accordingly, Mewbourne Oil Company hereby offers you \$1,000 per net mineral acre (\$125.00 cash) for a 3 year paid-up Oil and Gas Lease covering such interest providing a 3/16<sup>th</sup> royalty interest.

In the event you elect not to lease your interest on the terms offered, you are offered the opportunity to participate in the proposed well as to your unleased mineral interest. As you own 0.125 net acres, your participation interest in the proposed 320 acre spacing unit is 0.03906%. Enclosed for your consideration in this regard is our Authorization For Expenditure (AFE) which sets forth your proportionate part of the estimated well cost for the above proposed well. In the event you elect to participate in the proposed well as to your unleased mineral interest, please sign and return the enclosed AFE to me within 30 days in the enclosed postage paid envelope.

Boys Club of America  
Layla 35 MD #2H Well  
November 22, 2013  
Page 2 of 2

In the event you agree to accept the above referenced lease offer, please sign and return this letter and return to me in the enclosed postage paid envelope.

Sincerely yours,

**MEWBOURNE OIL COMPANY**



D. Paul Haden  
Senior Landman

DPH/gb

The undersigned accepts the above lease offer this \_\_\_\_\_ day of November, 2013.

**BOYS CLUB OF AMERICA**

By: \_\_\_\_\_

Tax I.D.# \_\_\_\_\_



**UNITED STATES  
POSTAL SERVICE.**

---

Date: November 26, 2013

Simple Certified:

The following is in response to your November 26, 2013 request for delivery information on your Certified Mail™/RRE item number 9414810699945003343929. The delivery record shows that this item was delivered on November 26, 2013 at 10:08 am in FARIBAULT, MN 55021. The scanned image of the recipient information is provided below.

Signature of Recipient :

*Paul B. Olson*  
Paul B. Olson

Address of Recipient :

P.O Box 218

Thank you for selecting the Postal Service for your mailing needs.

If you require additional assistance, please contact your local Post Office or postal representative.

Sincerely,  
United States Postal Service

Mr. Greg Engel  
The Bishop Whipple Schools  
PO Box 218  
Faribault, MN 55021  
Reference #: Layla 35 MD 2H



# MEWBOURNE OIL COMPANY

500 W. TEXAS, SUITE 1020  
MIDLAND, TEXAS 79701

(432) 682-3715  
FAX (432) 685-4170

November 22, 2013

**[Via Certified Mail]**

The Bishop Whipple Schools  
P.O. Box 218  
Faribault, Minnesota 55021  
Attn: Mr. Greg Engel

Re: Layla 35 MD #2H Well  
150' FSL & 660' FWL (SL)  
330' FNL & 660' FWL (BHL)  
Section 35, T23S, R28E  
Eddy County, New Mexico

Gentlemen

Mewbourne Oil Company as Operator hereby proposes to drill the captioned well. The proposed well will be drilled at the referenced surface location (SL) and drilled horizontally from a southerly direction to a northerly direction to a terminus point as referenced above for the bottom hole location (BHL). The proposed well will be drilled vertically to a true vertical depth of approximately 10,633 feet beneath the surface in the Wolfcamp formation and drilled horizontally therefrom to the terminus point in the well bore to a true measured depth of approximately 15,200 feet for oil and gas production in the Wolfcamp formation. The W/2 of the captioned Section 35 will be dedicated as its proration unit and Project Area.

Regarding the above, the Eddy County Records indicate you own an undivided 1/40 mineral interest (0.125 net acres) in the S/2NW/4SW/4SW/4 of the captioned Section 35. Accordingly, Mewbourne Oil Company hereby offers you \$1,000 per net mineral acre (\$125.00 cash) for a 3 year paid-up Oil and Gas Lease covering such interest providing a 3/16<sup>th</sup> royalty interest.

In the event you elect not to lease your interest on the terms offered, you are offered the opportunity to participate in the proposed well as to your unleased mineral interest. As you own 0.125 net acres, your participation interest in the proposed 320 acre spacing unit is 0.03906%. Enclosed for your consideration in this regard is our Authorization For Expenditure (AFE) which sets forth your proportionate part of the estimated well cost for the above proposed well. In the event you elect to participate in the proposed well as to your unleased mineral interest, please sign and return the enclosed AFE to me within 30 days in the enclosed postage paid envelope.

The Bishop Whipple Schools  
Layla 35 MD #2H Well  
November 22, 2013  
Page 2 of 2

In the event you agree to accept the above referenced lease offer, please sign and return this letter and return to me in the enclosed postage paid envelope.

Sincerely yours,

**MEWBOURNE OIL COMPANY**



D. Paul Haden  
Senior Landman

DPH/gb

The undersigned accepts the above lease offer this \_\_\_\_\_ day of November, 2013.

**THE BISHOP WHIPPLE SCHOOLS**

By: \_\_\_\_\_

Tax I.D.# \_\_\_\_\_



Date: December 2, 2013

Simple Certified:

The following is in response to your December 2, 2013 request for delivery information on your Certified Mail™/RRE item number 9414810699945003366362. The delivery record shows that this item was delivered on December 2, 2013 at 2:02 pm in HOBBS, NM 88240. The scanned image of the recipient information is provided below.

Signature of Recipient : *Hillary Gaytan*

*Hillary Gaytan*

Address of Recipient : *1601 N. Turner St.  
Suite 400*

Thank you for selecting the Postal Service for your mailing needs.

If you require additional assistance, please contact your local Post Office or postal representative.

Sincerely,  
United States Postal Service

Mr. James W. Klipstine  
Klipstine & Hanratty and  
1601 N. Turner, Suite 400  
Hobbs, NM 88240  
Reference #: Layla 35 MD 2H

# MEWBOURNE OIL COMPANY

500 W. TEXAS, SUITE 1020  
MIDLAND, TEXAS 79701

(432) 682-3715  
FAX (432) 685-4170

November 26, 2013

[Via Certified Mail]

Klipstine & Hanratty and  
Mr. James W. Klipstine  
1601 N. Turner, Suite 400  
Hobbs, New Mexico 88240

Re: Layla 35 MD #2H Well  
150' FSL & 660' FWL (SL)  
330' FNL & 660' FWL (BHL)  
Section 35, T23S, R28E  
Eddy County, New Mexico

Gentlemen:

Mewbourne Oil Company as Operator hereby proposes to drill the captioned well. The proposed well will be drilled at the referenced surface location (SL) and drilled horizontally from a southerly direction to a northerly direction to a terminus point as referenced above for the bottom hole location (BHL). The proposed well will be drilled vertically to a true vertical depth of approximately 10,633 feet beneath the surface in the Wolfcamp formation and drilled horizontally therefrom to the terminus point in the well bore to a true measured depth of approximately 15,200 feet for oil and gas production in the Wolfcamp formation. The W/2 of the captioned Section 35 will be dedicated as its proration unit and Project Area.

The Eddy County Records indicate you may have a claim to a 12.6/350 mineral interest (5.4 net acres) in a 150 acre tract of land in the E/2SW/4, W/2NW/4SW/4, SE/4NW/4SW/4, S/2NE/4NW/4SW/4, E/2SW/4SW/4, SW/4SW/4SW/4 and N/2NW/4SW/4SW/4 of the captioned Section 35 which interest is currently unleased. As previously advised you in previous well proposals involving this interest, the ownership of this interest is currently undeterminable due to the confused chain of title associated with this interest as a result of over conveyances, faulty land descriptions and quantum of interest being conveyed. The problems and title defects associated with same as to the referenced land is described in the enclosed pages of our Drilling Opinion of Title dated May 16, 2011 which you were previously furnished.

Regarding the above, owners who have a possible claim to the above referenced undetermined interests will be subject to Compulsory Pooling at an Examiner's Hearing in Santa Fe, New Mexico on January 16, 2014 at the New Mexico Oil Conservation Division's offices. You will

Klipstine & Hanratty and  
Mr. James W. Klipstine  
Layla 35 MD #2H Well  
November 26, 2013  
Page 2 of 2

be notified of this hearing. Once these interests are force pooled the royalty associated with this interest will be a 1/8 royalty interest. Until the ownership of this interest is judicially determined amongst the owners, the revenues of this interest will be held in suspense pending final determination of the ownership by the respective owners.

Regarding the above, enclosed for your information is a copy of our Authorization For Expenditure for the above proposed well. Should you have any questions regarding the above, you can call me at (432) 682-3715 or if you prefer, my email address is [phaden@mewbourne.com](mailto:phaden@mewbourne.com).

Sincerely yours,

**MEWBOURNE OIL COMPANY**

A handwritten signature in dark ink, appearing to read "D. Paul Haden", written in a cursive style.

D. Paul Haden  
Senior Landman

DPH/gb




Date: November 29, 2013


Simple Certified:

The following is in response to your November 29, 2013 request for delivery information on your Certified Mail™/RRE item number 9414810699945003365914. The delivery record shows that this item was delivered on November 29, 2013 at 1:34 pm in CARLSBAD, NM 88220. The scanned image of the recipient information is provided below.

Signature of Recipient :



Address of Recipient :



Thank you for selecting the Postal Service for your mailing needs.

If you require additional assistance, please contact your local Post Office or postal representative.

Sincerely,  
United States Postal Service

Wells Fargo Bank, N.A.  
2318 W PIERCE ST  
CARLSBAD, NM 88220  
Reference #: Layla 35 MD 2H

# MEWBOURNE OIL COMPANY

500 W. TEXAS, SUITE 1020  
MIDLAND, TEXAS 79701

(432) 682-3715  
FAX (432) 685-4170

November 26, 2013

[Via Certified Mail]

Wells Fargo Bank, N.A.  
2318 Pierce Street  
Carlsbad, New Mexico 88220

Re: Layla 35 MD #2H Well  
150' FSL & 660' FWL (SL)  
330' FNL & 660' FWL (BHL)  
Section 35, T23S, R28E  
Eddy County, New Mexico

Gentlemen:

Mewbourne Oil Company as Operator hereby proposes to drill the captioned well. The proposed well will be drilled at the referenced surface location (SL) and drilled horizontally from a southerly direction to a northerly direction to a terminus point as referenced above for the bottom hole location (BHL). The proposed well will be drilled vertically to a true vertical depth of approximately 10,633 feet beneath the surface in the Wolfcamp formation and drilled horizontally therefrom to the terminus point in the well bore to a true measured depth of approximately 15,200 feet for oil and gas production in the Wolfcamp formation. The W/2 of the captioned Section 35 will be dedicated as its proration unit and Project Area.

The Eddy County Records indicate you may have a claim to a 12.6/350 mineral interest (5.4 net acres) in a 150 acre tract of land in the E/2SW/4, W/2NW/4SW/4, SE/4NW/4SW/4, S/2NE/4NW/4SW/4, E/2SW/4SW/4, SW/4SW/4SW/4 and N/2NW/4SW/4SW/4 of the captioned Section 35 which interest is currently unleased. As previously advised you in previous well proposals involving this interest, the ownership of this interest is currently undeterminable due to the confused chain of title associated with this interest as a result of over conveyances, faulty land descriptions and quantum of interest being conveyed. The problems and title defects associated with same as to the referenced land is described in the enclosed pages of our Drilling Opinion of Title dated May 16, 2011 which you were previously furnished.

Regarding the above, owners who have a possible claim to the above referenced undetermined interests will be subject to Compulsory Pooling at an Examiner's Hearing in Santa Fe, New Mexico on January 16, 2014 at the New Mexico Oil Conservation Division's offices. You will

Wells Fargo Bank, N.A.  
Layla 35 MD #2H Well  
November 26, 2013  
Page 2 of 2

be notified of this hearing. Once these interests are force pooled the royalty associated with this interest will be a 1/8 royalty interest. Until the ownership of this interest is judicially determined amongst the owners, the revenues of this interest will be held in suspense pending final determination of the ownership by the respective owners.

Regarding the above, enclosed for your information is a copy of our Authorization For Expenditure for the above proposed well. Should you have any questions regarding the above, you can call me at (432) 682-3715 or if you prefer, my email address is [phaden@mewbourne.com](mailto:phaden@mewbourne.com).

Sincerely yours,

**MEWBOURNE OIL COMPANY**

A handwritten signature in black ink, appearing to read "D. Paul Haden", written in a cursive style.

D. Paul Haden  
Senior Landman

DPH/gb





UNITED STATES  
POSTAL SERVICE.

Date: November 25, 2013

Simple Certified:

The following is in response to your November 25, 2013 request for delivery information on your Certified Mail™/RRE item number 9414810699945003344025. The delivery record shows that this item was delivered on November 25, 2013 at 10:07 am in LURAY, KS 67649. The scanned image of the recipient information is provided below.

Signature of Recipient :

www.usps.com/redelivery or 800-ASK-USPS (275-8777)	
Delivery Section	
Signature	Willis A Paschal
Printed Name	Willis A Paschal

Address of Recipient :

Address	101 S. Main
City, State, ZIP+4	Luray KS 67649

Thank you for selecting the Postal Service for your mailing needs.

If you require additional assistance, please contact your local Post Office or postal representative.

Sincerely,  
United States Postal Service

Willis A. Paschal Trust #1  
PO Box 98  
Luray, KS 67649  
Reference #: Layla 35 MD 2H

# MEWBOURNE OIL COMPANY

500 W. TEXAS, SUITE 1020  
MIDLAND, TEXAS 79701

(432) 682-3715  
FAX (432) 685-4170

November 22, 2013

[Via Certified Mail]

Willis A. Paschal Trust #1  
P.O. Box 98  
Luray, Kansas 67649

Re: Layla 35 MD #2H Well  
150' FSL & 660' FWL (SL)  
330' FNL & 660' FWL (BHL)  
Section 35, T23S, R28E  
Eddy County, New Mexico

Ladies and Gentlemen:

Mewbourne Oil Company as Operator hereby proposes to drill the captioned well. The proposed well will be drilled at the referenced surface location (SL) and drilled horizontally from a southerly direction to a northerly direction to a terminus point as referenced above for the bottom hole location (BHL). The proposed well will be drilled vertically to a true vertical depth of approximately 10,633 feet beneath the surface in the Wolfcamp formation and drilled horizontally therefrom to the terminus point in the well bore to a true measured depth of approximately 15,200 feet for oil and gas production in the Wolfcamp formation. The W/2 of the captioned Section 35 will be dedicated as its proration unit and Project Area.

Regarding the above, the Eddy County Records indicate you own an undivided 1/8 mineral interest (0.625 net acres) in the N/2SW/4NW/4NW/4 of the captioned Section 35. Accordingly, Mewbourne Oil Company hereby offers you \$1,000 per net mineral acre (\$625.00 cash) for a 3 year paid-up Oil and Gas Lease covering such interest providing a 3/16<sup>th</sup> royalty interest.

In the event you elect not to lease your interest on the terms offered, you are offered the opportunity to participate in the proposed well as to your unleased mineral interest. As you own 0.625 net acres, your participation interest in the proposed 320 acre spacing unit is 0.19531%. Enclosed for your consideration in this regard is our Authorization For Expenditure (AFE) which sets forth your proportionate part of the estimated well cost for the above proposed well. In the event you elect to participate in the proposed well as to your unleased mineral interest, please sign and return the enclosed AFE to me within 30 days in the enclosed postage paid envelope.

Willis A. Paschal Trust #1  
Layla 35 MD #2H Well  
November 22, 2013  
Page 2 of 2

In the event you agree to accept the above referenced lease offer, please sign and return this letter and return to me in the enclosed postage paid envelope.

Sincerely yours,

**MEWBOURNE OIL COMPANY**



D. Paul Haden  
Senior Landman

DPH/gb

The undersigned accepts the above lease offer this \_\_\_\_\_ day of November, 2013.

**WILLIS A. PASCHAL TRUST NO. 1**

By: \_\_\_\_\_  
Trustee

Tax I.D.# \_\_\_\_\_



UNITED STATES  
POSTAL SERVICE.

Date: November 25, 2013

Simple Certified:

The following is in response to your November 25, 2013 request for delivery information on your Certified Mail™/RRE item number 9402810699945003343528. The delivery record shows that this item was delivered on November 25, 2013 at 12:02 pm in DRIPPING SPRINGS, TX 78620. The scanned image of the recipient information is provided below.

Signature of Recipient :

Delivery Section

Signature	S. Parker
Initials	S. Parker

Address of Recipient :

Address	1018 Sunset Canyon
---------	--------------------

Thank you for selecting the Postal Service for your mailing needs.

If you require additional assistance, please contact your local Post Office or postal representative.

Sincerely,  
United States Postal Service

The Shannon C. Leonard's Child Trust  
1018 SUNSET CANYON DR N  
DRIPPING SPRINGS, TX 78620  
Reference #: Layla 35 MD 2H

# MEWBOURNE OIL COMPANY

500 W. TEXAS, SUITE 1020  
MIDLAND, TEXAS 79701

(432) 682-3715  
FAX (432) 685-4170

November 22, 2013

Via Certified Mail

The Shannon C. Leonard's Child Trust  
1018 Sunset Canyon Drive North  
Dripping Springs, Texas 78620

Re: Layla 35 MD #2H Well  
150' FSL & 660' FWL (SL)  
330' FNL & 660' FWL (BHL)  
Section 35, T23S, R28E  
Eddy County, New Mexico

Dear Shannon:

Mewbourne Oil Company as Operator hereby proposes to drill the captioned well. The proposed well will be drilled at the referenced surface location (SL) and drilled horizontally from a southerly direction to a northerly direction to a terminus point as referenced above for the bottom hole location (BHL). The proposed well will be drilled vertically to a true vertical depth of approximately 10,633 feet beneath the surface in the Wolfcamp formation and drilled horizontally therefrom to the terminus point in the well bore to a true measured depth of approximately 15,200 feet for oil and gas production in the Wolfcamp formation. The W/2 of the captioned Section 35 will be dedicated as its proration unit and Project Area.

In reference to the above, enclosed are the following:

- 1) Operating Agreement dated November 6, 2013 which covers only the Wolfcamp formation for the W/2 of the captioned Section 35 and an extra set of signature pages of same.
- 2) Recording Supplement in duplicate.
- 3) AFE for the captioned well.

Regarding the above, should you elect to participate with the Trust's unleased 1/120 mineral interest (0.0416665 net acres) in the S/2NW/4SW/4SW/4, please execute the OA and extra signature pages and return only the extra signature pages of same. Also, please execute the recording supplement and return one to me and sign and return the AFE.

The Shannon C. Leonard's Child Trust  
Layla 35 MD #2H Well  
November 22, 2013  
Page 2 of 2

Should you have any questions regarding the above, you can call me at (432) 682-3715 or my email is [phaden@mewbourne.com](mailto:phaden@mewbourne.com). We anticipate drilling this well either in late December or early January.

Sincerely yours,

**MEWBOURNE OIL COMPANY**

A handwritten signature in black ink, appearing to read "D. Paul Haden", written in a cursive style.

D. Paul Haden  
Senior Landman

DPH/gb

Date: November 6, 2013

Simple Certified:

The following is in response to your November 6, 2013 request for delivery information on your Certified Mail™/RRE item number 9414810699945003192909. The delivery record shows that this item was delivered on November 6, 2013 at 11:53 am in DRIPPING SPRINGS, TX 78620. The scanned image of the recipient information is provided below.

Signature of Recipient :



Address of Recipient :



Thank you for selecting the Postal Service for your mailing needs.

If you require additional assistance, please contact your local Post Office or postal representative.

Sincerely,  
United States Postal Service

Shannon C. Leonard Childs Trust  
1018 SUNSET CANYON DR N  
DRIPPING SPRINGS, TX 78620  
Reference #: Layla 35 Prospect ph

# MEWBOURNE OIL COMPANY

500 W. TEXAS, SUITE 1020  
MIDLAND, TEXAS 79701

(432) 682-3715  
FAX (432) 685-4170

November 1, 2013

Via Certified Mail

Shannon C. Leonard Childs Trust  
1018 Sunset Canyon Drive North  
Dripping Springs, TX 78620

Re: Layla 35 Prospect  
W/2W/2 Section 35  
T23S, R28E  
Eddy County, New Mexico

Dear Shannon:

Mewbourne Oil Company as Operator is interested in drilling horizontal wells in the captioned Section 35. Currently our Operating Agreement with you is limited to depths from the surface to the base of the Bone Spring formation. Accordingly we'd like to amend the Operating Agreement to cover depths from the surface to the base of the Wolfcamp formation. Enclosed for your further handling is amended exhibit to the Operating Agreement that covers rights through the base of the Wolfcamp formation. If you are agreeable to amending the Operating Agreement as proposed, please sign and return the duplicate of this letter to me at your earliest convenience and substitute revised Exhibit "A" for the one currently in your possession.

Sincerely yours,

MEWBOURNE OIL COMPANY



D. Paul Haden  
Senior Landman

DPH/tgm

The undersigned agrees to revise Exhibit "A" to the Operating Agreement dated June 20, 2012 as proposed this \_\_\_\_\_ day of November, 2013

THE SHANNON C. LEONARD CHILD'S TRUST

By: \_\_\_\_\_  
Shannon C. Leonard, Trustee



TUE 26 NOV



**FIRST CLASS**

**CERTIFIED MAIL**

Mewbourne Oil Company  
Paul Haden  
500 West Texas Ave  
Ste 1020  
MIDLAND TX 79701-4279  
Layla 35 MD 2H

US POSTAGE AND FEES PAID  
FIRST CLASS  
Nov 26 2013  
Mailed from ZIP 79701  
5 oz First Class Mail  
Flat Rate  
CID: 56133



endicia.com

071S00534813

USPS CERTIFIED MAIL



9414 8106 9994 5003 3660 34

Bonnie R. Gregory  
305 S HEMLOCK AVE  
ROSWELL NM 88203-1603

*Ac Cj*  
*12/11*

NIXIE 882033068-1N 12/15/13

RETURN TO SENDER  
ATTEMPTED - NOT KNOWN  
UNABLE TO FORWARD  
RETURN TO SENDER



# MEWBOURNE OIL COMPANY

500 W. TEXAS, SUITE 1020  
MIDLAND, TEXAS 79701

(432) 682-3715  
FAX (432) 685-4170

November 26, 2013

[Via Certified Mail]

Bonnie R. Gregory  
305 S. Hemlock Ave.  
Roswell, N.M. 88203

Re: Layla 35 MD #2H Well  
150' FSL & 660' FWL (SL)  
330' FNL & 660' FWL (BHL)  
Section 35, T23S, R28E  
Eddy County, New Mexico

Dear Ms. Gregory:

Mewbourne Oil Company as Operator hereby proposes to drill the captioned well. The proposed well will be drilled at the referenced surface location (SL) and drilled horizontally from a southerly direction to a northerly direction to a terminus point as referenced above for the bottom hole location (BHL). The proposed well will be drilled vertically to a true vertical depth of approximately 10,633 feet beneath the surface in the Wolfcamp formation and drilled horizontally therefrom to the terminus point in the well bore to a true measured depth of approximately 15,200 feet for oil and gas production in the Wolfcamp formation. The W/2 of the captioned Section 35 will be dedicated as its proration unit and Project Area.

The Eddy County Records indicate you may have a claim to a 12.6/350 mineral interest (5.4 net acres) in a 150 acre tract of land in the E/2SW/4, W/2NW/4SW/4, SE/4NW/4SW/4, S/2NE/4NW/4SW/4, E/2SW/4SW/4, SW/4SW/4SW/4 and N/2NW/4SW/4SW/4 of the captioned Section 35 which interest is currently unleased. As previously advised you in previous well proposals involving this interest, the ownership of this interest is currently undeterminable due to the confused chain of title associated with this interest as a result of over conveyances, faulty land descriptions and quantum of interest being conveyed. The problems and title defects associated with same as to the referenced land is described in the enclosed pages of our Drilling Opinion of Title dated May 16, 2011 which you were previously furnished.

Regarding the above, owners who have a possible claim to the above referenced undetermined interests will be subject to Compulsory Pooling at an Examiner's Hearing in Santa Fe, New Mexico on January 16, 2014 at the New Mexico Oil Conservation Division's offices. You will

Bonnie R. Gregory  
Layla 35 MD #2H Well  
November 26, 2013  
Page 2 of 2

be notified of this hearing. Once these interests are force pooled the royalty associated with this interest will be a 1/8 royalty interest. Until the ownership of this interest is judicially determined amongst the owners, the revenues of this interest will be held in suspense pending final determination of the ownership by the respective owners.

Regarding the above, enclosed for your information is a copy of our Authorization For Expenditure for the above proposed well. Should you have any questions regarding the above, you can call me at (432) 682-3715 or if you prefer, my email address is [phaden@mewbourne.com](mailto:phaden@mewbourne.com).

Sincerely yours,

**MEWBOURNE OIL COMPANY**

A handwritten signature in black ink, appearing to read 'D. Paul Haden', written in a cursive style.

D. Paul Haden  
Senior Landman

DPH/gb



Date: November 29, 2013

Simple Certified:

The following is in response to your November 29, 2013 request for delivery information on your Certified Mail™/RRE item number 9414810699945003366225. The delivery record shows that this item was delivered on November 29, 2013 at 11:54 am in CARLSBAD, NM 88220. The scanned image of the recipient information is provided below.

Signature of Recipient :

Delivery Section	
Signature	<i>Kathy Gregory</i>
Print Name	K Gregory

Address of Recipient :

Address	608 LAKESIDE DR
---------	-----------------

Thank you for selecting the Postal Service for your mailing needs.

If you require additional assistance, please contact your local Post Office or postal representative.

Sincerely,  
United States Postal Service

Kathy Gregory  
Estate of Stan Gregory  
608 LAKESIDE DR  
CARLSBAD, NM 88220  
Reference #: Layla 35 MD 2H

# MEWBOURNE OIL COMPANY

500 W. TEXAS, SUITE 1020  
MIDLAND, TEXAS 79701

(432) 682-3715  
FAX (432) 685-4170

November 26, 2013

[Via Certified Mail]

Estate of Stan Gregory  
608 Lakeside Dr.  
Carlsbad, New Mexico 88220  
Attn: Kathy Gregory

Re: Layla 35 MD #2H Well  
150' FSL & 660' FWL (SL)  
330' FNL & 660' FWL (BHL)  
Section 35, T23S, R28E  
Eddy County, New Mexico

Dear Mrs. Gregory:

Mewbourne Oil Company as Operator hereby proposes to drill the captioned well. The proposed well will be drilled at the referenced surface location (SL) and drilled horizontally from a southerly direction to a northerly direction to a terminus point as referenced above for the bottom hole location (BHL). The proposed well will be drilled vertically to a true vertical depth of approximately 10,633 feet beneath the surface in the Wolfcamp formation and drilled horizontally therefrom to the terminus point in the well bore to a true measured depth of approximately 15,200 feet for oil and gas production in the Wolfcamp formation. The W/2 of the captioned Section 35 will be dedicated as its proration unit and Project Area.

The Eddy County Records indicate you may have a claim to a 12.6/350 mineral interest (5.4 net acres) in a 150 acre tract of land in the E/2SW/4, W/2NW/4SW/4, SE/4NW/4SW/4, S/2NE/4NW/4SW/4, E/2SW/4SW/4, SW/4SW/4SW/4 and N/2NW/4SW/4SW/4 of the captioned Section 35 which interest is currently unleased. As previously advised you in previous well proposals involving this interest, the ownership of this interest is currently undeterminable due to the confused chain of title associated with this interest as a result of over conveyances, faulty land descriptions and quantum of interest being conveyed. The problems and title defects associated with same as to the referenced land is described in the enclosed pages of our Drilling Opinion of Title dated May 16, 2011 which you were previously furnished.

Regarding the above, owners who have a possible claim to the above referenced undetermined interests will be subject to Compulsory Pooling at an Examiner's Hearing in Santa Fe, New Mexico on January 16, 2014 at the New Mexico Oil Conservation Division's offices. You will

Estate of Stan Gregory  
Layla 35 MD #2H Well  
November 26, 2013  
Page 2 of 2

be notified of this hearing. Once these interests are force pooled the royalty associated with this interest will be a 1/8 royalty interest. Until the ownership of this interest is judicially determined amongst the owners, the revenues of this interest will be held in suspense pending final determination of the ownership by the respective owners.

Regarding the above, enclosed for your information is a copy of our Authorization For Expenditure for the above proposed well. Should you have any questions regarding the above, you can call me at (432) 682-3715 or if you prefer, my email address is [phaden@mewbourne.com](mailto:phaden@mewbourne.com).

Sincerely yours,

**MEWBOURNE OIL COMPANY**

A handwritten signature in black ink, appearing to read "D. Paul Haden", written in a cursive style.

D. Paul Haden  
Senior Landman

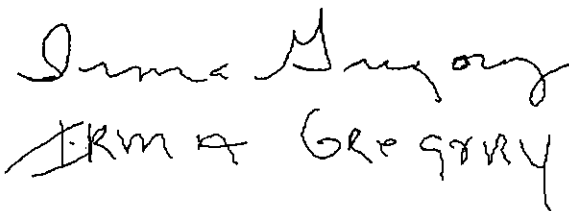
DPH/gb



Date: December 2, 2013

Simple Certified:

The following is in response to your December 2, 2013 request for delivery information on your Certified Mail™/RRE item number 9414810699945003365945. The delivery record shows that this item was delivered on December 2, 2013 at 4:16 pm in ALVA, FL 33920. The scanned image of the recipient information is provided below.

Signature of Recipient : The handwritten signature of Irma Jean Gregory, written in cursive.

Address of Recipient : The handwritten address "14 CORK" in cursive.

Thank you for selecting the Postal Service for your mailing needs.

If you require additional assistance, please contact your local Post Office or postal representative.

Sincerely,  
United States Postal Service

Irma Jean Gregory  
14 CORK ST  
ALVA, FL 33920  
Reference #: Layla 35 MD 2H

# MEWBOURNE OIL COMPANY

500 W. TEXAS, SUITE 1020  
MIDLAND, TEXAS 79701

(432) 682-3715  
FAX (432) 685-4170

November 26, 2013

[Via Certified Mail]

Irma Jean Gregory  
14 Cork  
Alva, Florida 33920

Re: Layla 35 MD #2H Well  
150' FSL & 660' FWL (SL)  
330' FNL & 660' FWL (BHL)  
Section 35, T23S, R28E  
Eddy County, New Mexico

Dear Ms. Gregory:

Mewbourne Oil Company as Operator hereby proposes to drill the captioned well. The proposed well will be drilled at the referenced surface location (SL) and drilled horizontally from a southerly direction to a northerly direction to a terminus point as referenced above for the bottom hole location (BHL). The proposed well will be drilled vertically to a true vertical depth of approximately 10,633 feet beneath the surface in the Wolfcamp formation and drilled horizontally therefrom to the terminus point in the well bore to a true measured depth of approximately 15,200 feet for oil and gas production in the Wolfcamp formation. The W/2 of the captioned Section 35 will be dedicated as its proration unit and Project Area.

The Eddy County Records indicate you may have a claim to a 12.6/350 mineral interest (5.4 net acres) in a 150 acre tract of land in the E/2SW/4, W/2NW/4SW/4, SE/4NW/4SW/4, S/2NE/4NW/4SW/4, E/2SW/4SW/4, SW/4SW/4SW/4 and N/2NW/4SW/4SW/4 of the captioned Section 35 which interest is currently unleased. As previously advised you in previous well proposals involving this interest, the ownership of this interest is currently undeterminable due to the confused chain of title associated with this interest as a result of over conveyances, faulty land descriptions and quantum of interest being conveyed. The problems and title defects associated with same as to the referenced land is described in the enclosed pages of our Drilling Opinion of Title dated May 16, 2011 which you were previously furnished.

Regarding the above, owners who have a possible claim to the above referenced undetermined interests will be subject to Compulsory Pooling at an Examiner's Hearing in Santa Fe, New Mexico on January 16, 2014 at the New Mexico Oil Conservation Division's offices. You will



Irma Jean Gregory  
Layla 35 MD #2H Well  
November 26, 2013  
Page 2 of 2

be notified of this hearing. Once these interests are force pooled the royalty associated with this interest will be a 1/8 royalty interest. Until the ownership of this interest is judicially determined amongst the owners, the revenues of this interest will be held in suspense pending final determination of the ownership by the respective owners.

Regarding the above, enclosed for your information is a copy of our Authorization For Expenditure for the above proposed well. Should you have any questions regarding the above, you can call me at (432) 682-3715 or if you prefer, my email address is [phaden@mewbourne.com](mailto:phaden@mewbourne.com).

Sincerely yours,

**MEWBOURNE OIL COMPANY**

A handwritten signature in black ink, appearing to read 'D. Paul Haden', written in a cursive style.

D. Paul Haden  
Senior Landman

DPH/gb




Date: November 29, 2013

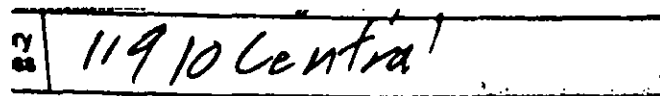
Simple Certified:

The following is in response to your November 29, 2013 request for delivery information on your Certified Mail™/RRE item number 9414810699945003366171. The delivery record shows that this item was delivered on November 29, 2013 at 11:54 am in ALBUQUERQUE, NM 87123. The scanned image of the recipient information is provided below.

Signature of Recipient :

Signature of Recipient : The image shows a scanned signature of a recipient. The signature is written in black ink on a white background. It appears to be "W. Gregory". The signature is written over a horizontal line.

Address of Recipient :

Address of Recipient : The image shows a scanned address label. The address is written in black ink on a white background. It appears to be "11910 Central". The address is written over a horizontal line.

Thank you for selecting the Postal Service for your mailing needs.

If you require additional assistance, please contact your local Post Office or postal representative.

Sincerely,  
United States Postal Service

Mr. William Ervin Gregory  
11910 CENTRAL AVE SE STE B  
ALBUQUERQUE, NM 87123  
Reference #: Layla 35 MD 2H

# MEWBOURNE OIL COMPANY

500 W. TEXAS, SUITE 1020  
MIDLAND, TEXAS 79701

(432) 682-3715  
FAX (432) 685-4170

November 26, 2013

[Via Certified Mail]

Mr. William Ervin Gregory  
11910 Central Ave. SE, Suite B  
Albuquerque, New Mexico 87123

Re: Layla 35 MD #2H Well  
150' FSL & 660' FWL (SL)  
330' FNL & 660' FWL (BHL)  
Section 35, T23S, R28E  
Eddy County, New Mexico

Dear Mr. Gregory:

Mewbourne Oil Company as Operator hereby proposes to drill the captioned well. The proposed well will be drilled at the referenced surface location (SL) and drilled horizontally from a southerly direction to a northerly direction to a terminus point as referenced above for the bottom hole location (BHL). The proposed well will be drilled vertically to a true vertical depth of approximately 10,633 feet beneath the surface in the Wolfcamp formation and drilled horizontally therefrom to the terminus point in the well bore to a true measured depth of approximately 15,200 feet for oil and gas production in the Wolfcamp formation. The W/2 of the captioned Section 35 will be dedicated as its proration unit and Project Area.

The Eddy County Records indicate you may have a claim to a 12.6/350 mineral interest (5.4 net acres) in a 150 acre tract of land in the E/2SW/4, W/2NW/4SW/4, SE/4NW/4SW/4, S/2NE/4NW/4SW/4, E/2SW/4SW/4, SW/4SW/4SW/4 and N/2NW/4SW/4SW/4 of the captioned Section 35 which interest is currently unleased. As previously advised you in previous well proposals involving this interest, the ownership of this interest is currently undeterminable due to the confused chain of title associated with this interest as a result of over conveyances, faulty land descriptions and quantum of interest being conveyed. The problems and title defects associated with same as to the referenced land is described in the enclosed pages of our Drilling Opinion of Title dated May 16, 2011 which you were previously furnished.

Regarding the above, owners who have a possible claim to the above referenced undetermined interests will be subject to Compulsory Pooling at an Examiner's Hearing in Santa Fe, New Mexico on January 16, 2014 at the New Mexico Oil Conservation Division's offices. You will

Mr. William Ervin Gregory  
Layla 35 MD #2H Well  
November 26, 2013  
Page 2 of 2

be notified of this hearing. Once these interests are force pooled the royalty associated with this interest will be a 1/8 royalty interest. Until the ownership of this interest is judicially determined amongst the owners, the revenues of this interest will be held in suspense pending final determination of the ownership by the respective owners.

Regarding the above, enclosed for your information is a copy of our Authorization For Expenditure for the above proposed well. Should you have any questions regarding the above, you can call me at (432) 682-3715 or if you prefer, my email address is [phaden@mewbourne.com](mailto:phaden@mewbourne.com).

Sincerely yours,

**MEWBOURNE OIL COMPANY**

A handwritten signature in dark ink, appearing to read "D. Paul Haden", written in a cursive style.

D. Paul Haden  
Senior Landman

DPH/gb



Date: December 2, 2013

Simple Certified:

The following is in response to your December 2, 2013 request for delivery information on your Certified Mail™/RRE item number 9414810699945003365983. The delivery record shows that this item was delivered on December 2, 2013 at 12:57 pm in ALBUQUERQUE, NM 87123. The scanned image of the recipient information is provided below.

Signature of Recipient :

A handwritten signature in black ink, appearing to read "Thomas W. Gregory", with a checkmark to the right.

Address of Recipient :

A handwritten address in black ink, appearing to read "1705 Black Gold St SE, Albuquerque, NM 87123".

Thank you for selecting the Postal Service for your mailing needs.

If you require additional assistance, please contact your local Post Office or postal representative.

Sincerely,

United States Postal Service

Mr. Thomas W. Gregory  
1705 BLACK GOLD ST SE  
ALBUQUERQUE, NM 87123  
Reference #: Layla 35 MD 2H

# MEWBOURNE OIL COMPANY

500 W. TEXAS, SUITE 1020  
MIDLAND, TEXAS 79701

(432) 682-3715  
FAX (432) 685-4170

November 26, 2013

[Via Certified Mail]

Mr. Thomas W. Gregory  
1705 Black Gold SE  
Albuquerque, New Mexico 87123

Re: Layla 35 MD #2H Well  
150' FSL & 660' FWL (SL)  
330' FNL & 660' FWL (BHL)  
Section 35, T23S, R28E  
Eddy County, New Mexico

Dear Mr. Gregory:

Mewbourne Oil Company as Operator hereby proposes to drill the captioned well. The proposed well will be drilled at the referenced surface location (SL) and drilled horizontally from a southerly direction to a northerly direction to a terminus point as referenced above for the bottom hole location (BHL). The proposed well will be drilled vertically to a true vertical depth of approximately 10,633 feet beneath the surface in the Wolfcamp formation and drilled horizontally therefrom to the terminus point in the well bore to a true measured depth of approximately 15,200 feet for oil and gas production in the Wolfcamp formation. The W/2 of the captioned Section 35 will be dedicated as its proration unit and Project Area.

The Eddy County Records indicate you may have a claim to a 12.6/350 mineral interest (5.4 net acres) in a 150 acre tract of land in the E/2SW/4, W/2NW/4SW/4, SE/4NW/4SW/4, S/2NE/4NW/4SW/4, E/2SW/4SW/4, SW/4SW/4SW/4 and N/2NW/4SW/4SW/4 of the captioned Section 35 which interest is currently unleased. As previously advised you in previous well proposals involving this interest, the ownership of this interest is currently undeterminable due to the confused chain of title associated with this interest as a result of over conveyances, faulty land descriptions and quantum of interest being conveyed. The problems and title defects associated with same as to the referenced land is described in the enclosed pages of our Drilling Opinion of Title dated May 16, 2011 which you were previously furnished.

Regarding the above, owners who have a possible claim to the above referenced undetermined interests will be subject to Compulsory Pooling at an Examiner's Hearing in Santa Fe, New Mexico on January 16, 2014 at the New Mexico Oil Conservation Division's offices. You will

Mr. Thomas W. Gregory  
Layla 35 MD #2H Well  
November 26, 2013  
Page 2 of 2

be notified of this hearing. Once these interests are force pooled the royalty associated with this interest will be a 1/8 royalty interest. Until the ownership of this interest is judicially determined amongst the owners, the revenues of this interest will be held in suspense pending final determination of the ownership by the respective owners.

Regarding the above, enclosed for your information is a copy of our Authorization For Expenditure for the above proposed well. Should you have any questions regarding the above, you can call me at (432) 682-3715 or if you prefer, my email address is [phaden@mewbourne.com](mailto:phaden@mewbourne.com).

Sincerely yours,

**MEWBOURNE OIL COMPANY**

A handwritten signature in dark ink, appearing to read "D. Paul Haden", written in a cursive style.

D. Paul Haden  
Senior Landman

DPH/gb



Date: December 2, 2013

Simple Certified:

The following is in response to your December 2, 2013 request for delivery information on your Certified Mail™/RRE item number 9414810699945003366133. The delivery record shows that this item was delivered on December 2, 2013 at 11:15 am in LUBBOCK, TX 79410. The scanned image of the recipient information is provided below.

Signature of Recipient :

A scanned image of a handwritten signature in black ink, appearing to read "Neville Manning".

Address of Recipient :

A scanned image of a handwritten address in black ink, appearing to read "2112 Indiana Ave".

Thank you for selecting the Postal Service for your mailing needs.

If you require additional assistance, please contact your local Post Office or postal representative.

Sincerely,  
United States Postal Service

Neville Manning  
2112 INDIANA AVE  
LUBBOCK, TX 79410  
Reference #: Layla 35 MD 2H



# MEWBOURNE OIL COMPANY

500 W. TEXAS, SUITE 1020  
MIDLAND, TEXAS 79701

(432) 682-3715  
FAX (432) 685-4170

November 26, 2013

[Via Certified Mail]

Neville Manning  
2112 Indiana Ave.  
Lubbock Texas 79410

Re: Layla 35 MD #2H Well  
150' FSL & 660' FWL (SL)  
330' FNL & 660' FWL (BHL)  
Section 35, T23S, R28E  
Eddy County, New Mexico

Dear Mr. Manning:

Mewbourne Oil Company as Operator hereby proposes to drill the captioned well. The proposed well will be drilled at the referenced surface location (SL) and drilled horizontally from a southerly direction to a northerly direction to a terminus point as referenced above for the bottom hole location (BHL). The proposed well will be drilled vertically to a true vertical depth of approximately 10,633 feet beneath the surface in the Wolfcamp formation and drilled horizontally therefrom to the terminus point in the well bore to a true measured depth of approximately 15,200 feet for oil and gas production in the Wolfcamp formation. The W/2 of the captioned Section 35 will be dedicated as its proration unit and Project Area.

The Eddy County Records indicate you may have a claim to a 12.6/350 mineral interest (5.4 net acres) in a 150 acre tract of land in the E/2SW/4, W/2NW/4SW/4, SE/4NW/4SW/4, S/2NE/4NW/4SW/4, E/2SW/4SW/4, SW/4SW/4SW/4 and N/2NW/4SW/4SW/4 of the captioned Section 35 which interest is currently unleased. As previously advised you in previous well proposals involving this interest, the ownership of this interest is currently undeterminable due to the confused chain of title associated with this interest as a result of over conveyances, faulty land descriptions and quantum of interest being conveyed. The problems and title defects associated with same as to the referenced land is described in the enclosed pages of our Drilling Opinion of Title dated May 16, 2011 which you were previously furnished.

Regarding the above, owners who have a possible claim to the above referenced undetermined interests will be subject to Compulsory Pooling at an Examiner's Hearing in Santa Fe, New Mexico on January 16, 2014 at the New Mexico Oil Conservation Division's offices. You will


Neville Manning  
Layla 35 MD #2H Well  
November 26, 2013  
Page 2 of 2

be notified of this hearing. Once these interests are force pooled the royalty associated with this interest will be a 1/8 royalty interest. Until the ownership of this interest is judicially determined amongst the owners, the revenues of this interest will be held in suspense pending final determination of the ownership by the respective owners.

Regarding the above, enclosed for your information is a copy of our Authorization For Expenditure for the above proposed well. Should you have any questions regarding the above, you can call me at (432) 682-3715 or if you prefer, my email address is [phaden@mewbourne.com](mailto:phaden@mewbourne.com).

Sincerely yours,

**MEWBOURNE OIL COMPANY**

A handwritten signature in black ink, appearing to read "D. Paul Haden", with a stylized flourish at the end.

D. Paul Haden  
Senior Landman

DPH/gb




Date: December 3, 2013

Simple Certified:

The following is in response to your December 3, 2013 request for delivery information on your Certified Mail™/RRE item number 9414810699945003366072. The delivery record shows that this item was delivered on December 2, 2013 at 12:39 pm in LUBBOCK, TX 79424. The scanned image of the recipient information is provided below.

Signature of Recipient :



Address of Recipient :



Thank you for selecting the Postal Service for your mailing needs.

If you require additional assistance, please contact your local Post Office or postal representative.

Sincerely,  
United States Postal Service

Mr. Nolan Greak  
8008 SLIDE RD STE 33  
LUBBOCK, TX 79424  
Reference #: Layla 35 MD 2H

# MEWBOURNE OIL COMPANY

500 W. TEXAS, SUITE 1020  
MIDLAND, TEXAS 79701

(432) 682-3715  
FAX (432) 685-4170

November 26, 2013

[Via Certified Mail]

Mr. Nolan Greak  
8008 Slide Road, Suite #33  
Lubbock Texas 79424

Re: Layla 35 MD #2H Well  
150' FSL & 660' FWL (SL)  
330' FNL & 660' FWL (BHL)  
Section 35, T23S, R28E  
Eddy County, New Mexico

Dear Mr. Greak:

Mewbourne Oil Company as Operator hereby proposes to drill the captioned well. The proposed well will be drilled at the referenced surface location (SL) and drilled horizontally from a southerly direction to a northerly direction to a terminus point as referenced above for the bottom hole location (BHL). The proposed well will be drilled vertically to a true vertical depth of approximately 10,633 feet beneath the surface in the Wolfcamp formation and drilled horizontally therefrom to the terminus point in the well bore to a true measured depth of approximately 15,200 feet for oil and gas production in the Wolfcamp formation. The W/2 of the captioned Section 35 will be dedicated as its proration unit and Project Area.

The Eddy County Records indicate you may have a claim to a 12.6/350 mineral interest (5.4 net acres) in a 150 acre tract of land in the E/2SW/4, W/2NW/4SW/4, SE/4NW/4SW/4, S/2NE/4NW/4SW/4, E/2SW/4SW/4, SW/4SW/4SW/4 and N/2NW/4SW/4SW/4 of the captioned Section 35 which interest is currently unleased. As previously advised you in previous well proposals involving this interest, the ownership of this interest is currently undeterminable due to the confused chain of title associated with this interest as a result of over conveyances, faulty land descriptions and quantum of interest being conveyed. The problems and title defects associated with same as to the referenced land is described in the enclosed pages of our Drilling Opinion of Title dated May 16, 2011 which you were previously furnished.

Regarding the above, owners who have a possible claim to the above referenced undetermined interests will be subject to Compulsory Pooling at an Examiner's Hearing in Santa Fe, New Mexico on January 16, 2014 at the New Mexico Oil Conservation Division's offices. You will

Mr. Nolan Greak  
Layla 35 MD #2H Well  
November 26, 2013  
Page 2 of 2

be notified of this hearing. Once these interests are force pooled the royalty associated with this interest will be a 1/8 royalty interest. Until the ownership of this interest is judicially determined amongst the owners, the revenues of this interest will be held in suspense pending final determination of the ownership by the respective owners.

Regarding the above, enclosed for your information is a copy of our Authorization For Expenditure for the above proposed well. Should you have any questions regarding the above, you can call me at (432) 682-3715 or if you prefer, my email address is [phaden@mewbourne.com](mailto:phaden@mewbourne.com).

Sincerely yours,

**MEWBOURNE OIL COMPANY**

A handwritten signature in black ink, appearing to read "D. Paul Haden", written over a horizontal line.

D. Paul Haden  
Senior Landman


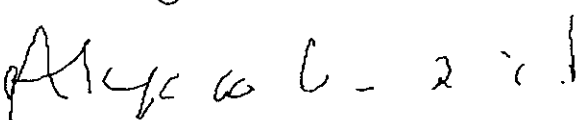
DPH/gb

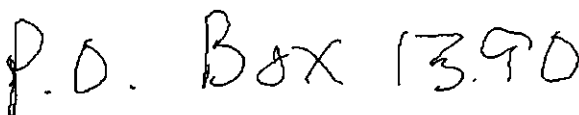


Date: November 29, 2013

Simple Certified:

The following is in response to your November 29, 2013 request for delivery information on your Certified Mail™/RRE item number 9414810699945003366096. The delivery record shows that this item was delivered on November 29, 2013 at 10:47 am in LITTLEFIELD, TX 79339. The scanned image of the recipient information is provided below.

Signature of Recipient :   


Address of Recipient : 

Thank you for selecting the Postal Service for your mailing needs.

If you require additional assistance, please contact your local Post Office or postal representative.

Sincerely,  
United States Postal Service

Federal Savings and Loan Association  
PO Box 1390  
Littlefield, TX 79339  
Reference #: Layla 35 MD 2H

# MEWBOURNE OIL COMPANY

500 W. TEXAS, SUITE 1020  
MIDLAND, TEXAS 79701

(432) 682-3715  
FAX (432) 685-4170

November 26, 2013

[Via Certified Mail]

Federal Savings and Loan Association  
P.O. Box 1390  
Littlefield, Texas 79339

Re: Layla 35 MD #2H Well  
150' FSL & 660' FWL (SL)  
330' FNL & 660' FWL (BHL)  
Section 35, T23S, R28E  
Eddy County, New Mexico

Gentlemen:

Mewbourne Oil Company as Operator hereby proposes to drill the captioned well. The proposed well will be drilled at the referenced surface location (SL) and drilled horizontally from a southerly direction to a northerly direction to a terminus point as referenced above for the bottom hole location (BHL). The proposed well will be drilled vertically to a true vertical depth of approximately 10,633 feet beneath the surface in the Wolfcamp formation and drilled horizontally therefrom to the terminus point in the well bore to a true measured depth of approximately 15,200 feet for oil and gas production in the Wolfcamp formation. The W/2 of the captioned Section 35 will be dedicated as its proration unit and Project Area.

The Eddy County Records indicate you may have a claim to a 12.6/350 mineral interest (5.4 net acres) in a 150 acre tract of land in the E/2SW/4, W/2NW/4SW/4, SE/4NW/4SW/4, S/2NE/4NW/4SW/4, E/2SW/4SW/4, SW/4SW/4SW/4 and N/2NW/4SW/4SW/4 of the captioned Section 35 which interest is currently unleased. As previously advised you in previous well proposals involving this interest, the ownership of this interest is currently undeterminable due to the confused chain of title associated with this interest as a result of over conveyances, faulty land descriptions and quantum of interest being conveyed. The problems and title defects associated with same as to the referenced land is described in the enclosed pages of our Drilling Opinion of Title dated May 16, 2011 which you were previously furnished.

Regarding the above, owners who have a possible claim to the above referenced undetermined interests will be subject to Compulsory Pooling at an Examiner's Hearing in Santa Fe, New Mexico on January 16, 2014 at the New Mexico Oil Conservation Division's offices. You will

Federal Savings and Loan Association  
Layla 35 MD #2H Well  
November 26, 2013  
Page 2 of 2

be notified of this hearing. Once these interests are force pooled the royalty associated with this interest will be a 1/8 royalty interest. Until the ownership of this interest is judicially determined amongst the owners, the revenues of this interest will be held in suspense pending final determination of the ownership by the respective owners.

Regarding the above, enclosed for your information is a copy of our Authorization For Expenditure for the above proposed well. Should you have any questions regarding the above, you can call me at (432) 682-3715 or if you prefer, my email address is [phaden@mewbourne.com](mailto:phaden@mewbourne.com).

Sincerely yours,

**MEWBOURNE OIL COMPANY**

A handwritten signature in black ink, appearing to read "D. Paul Haden", written in a cursive style.

D. Paul Haden  
Senior Landman

DPH/gb



MIDLAND TX

TUE 26 NOV 2013



**FIRST CLASS**

**CERTIFIED MAIL**

11/29

Refused

Mewbourne Oil Company  
Paul Haden  
500 West Texas Ave  
Ste 1020  
MIDLAND TX 79701-4279  
Layla 35 MD 2H

US POSTAGE AND FEES PAID

FIRST CLASS

Nov 26 2013

Mailed from ZIP 79701

5 oz First Class Mail

Flats Rate

CID: 56133



endicia.com

071S00534813

NIXIE

882113029-1N

12/24/13

RETURN TO SENDER  
NO MAIL RECEPTACLE  
UNABLE TO FORWARD  
RETURN TO SENDER



USPS CERTIFIED MAIL



114 8106 9994 5003 3663 86

Mr. Kevin Hanratty  
PO Box 1330  
ARTESIA NM 88211-1330



# MEWBOURNE OIL COMPANY

500 W. TEXAS, SUITE 1020  
MIDLAND, TEXAS 79701

(432) 682-3715  
FAX (432) 685-4170

November 26, 2013

[Via Certified Mail]

Mr. Kevin Hanratty  
P.O. Box 1330  
Artesia, New Mexico 88211

Re: Layla 35 MD #2H Well  
150' FSL & 660' FWL (SL)  
330' FNL & 660' FWL (BHL)  
Section 35, T23S, R28E  
Eddy County, New Mexico

Dear Mr. Hanratty:

Mewbourne Oil Company as Operator hereby proposes to drill the captioned well. The proposed well will be drilled at the referenced surface location (SL) and drilled horizontally from a southerly direction to a northerly direction to a terminus point as referenced above for the bottom hole location (BHL). The proposed well will be drilled vertically to a true vertical depth of approximately 10,633 feet beneath the surface in the Wolfcamp formation and drilled horizontally therefrom to the terminus point in the well bore to a true measured depth of approximately 15,200 feet for oil and gas production in the Wolfcamp formation. The W/2 of the captioned Section 35 will be dedicated as its proration unit and Project Area.

The Eddy County Records indicate you may have a claim to a 12.6/350 mineral interest (5.4 net acres) in a 150 acre tract of land in the E/2SW/4, W/2NW/4SW/4, SE/4NW/4SW/4, S/2NE/4NW/4SW/4, E/2SW/4SW/4, SW/4SW/4SW/4 and N/2NW/4SW/4SW/4 of the captioned Section 35 which interest is currently unleased. As previously advised you in previous well proposals involving this interest, the ownership of this interest is currently undeterminable due to the confused chain of title associated with this interest as a result of over conveyances, faulty land descriptions and quantum of interest being conveyed. The problems and title defects associated with same as to the referenced land is described in the enclosed pages of our Drilling Opinion of Title dated May 16, 2011 which you were previously furnished.

Regarding the above, owners who have a possible claim to the above referenced undetermined interests will be subject to Compulsory Pooling at an Examiner's Hearing in Santa Fe, New Mexico on January 16, 2014 at the New Mexico Oil Conservation Division's offices. You will

Mr. Kevin Hanratty  
Layla 35 MD #2H Well  
November 26, 2013  
Page 2 of 2

be notified of this hearing. Once these interests are force pooled the royalty associated with this interest will be a 1/8 royalty interest. Until the ownership of this interest is judicially determined amongst the owners, the revenues of this interest will be held in suspense pending final determination of the ownership by the respective owners.

Regarding the above, enclosed for your information is a copy of our Authorization For Expenditure for the above proposed well. Should you have any questions regarding the above, you can call me at (432) 682-3715 or if you prefer, my email address is [phaden@mewbourne.com](mailto:phaden@mewbourne.com).

Sincerely yours,

**MEWBOURNE OIL COMPANY**

A handwritten signature in black ink, appearing to read 'D. Paul Haden', written in a cursive style.

D. Paul Haden  
Senior Landman

DPH/gb

# MEWBOURNE OIL COMPANY

500 W. TEXAS, SUITE 1020  
MIDLAND, TEXAS 79701

(432) 682-3715  
FAX (432) 685-4170

November 26, 2013

[Via Certified Mail]

Clarence Ervin and  
Estate of Mary I. Ervin  
4016 Jones St.  
Carlsbad, New Mexico 88220

Re: Layla 35 MD #2H Well  
150' FSL & 660' FWL (SL)  
330' FNL & 660' FWL (BHL)  
Section 35, T23S, R28E  
Eddy County, New Mexico

Dear Mr. Ervin:

Mewbourne Oil Company as Operator hereby proposes to drill the captioned well. The proposed well will be drilled at the referenced surface location (SL) and drilled horizontally from a southerly direction to a northerly direction to a terminus point as referenced above for the bottom hole location (BHL). The proposed well will be drilled vertically to a true vertical depth of approximately 10,633 feet beneath the surface in the Wolfcamp formation and drilled horizontally therefrom to the terminus point in the well bore to a true measured depth of approximately 15,200 feet for oil and gas production in the Wolfcamp formation. The W/2 of the captioned Section 35 will be dedicated as its proration unit and Project Area.

The Eddy County Records indicate you may have a claim to a 12.6/350 mineral interest (5.4 net acres) in a 150 acre tract of land in the E/2SW/4, W/2NW/4SW/4, SE/4NW/4SW/4, S/2NE/4NW/4SW/4, E/2SW/4SW/4, SW/4SW/4SW/4 and N/2NW/4SW/4SW/4 of the captioned Section 35 which interest is currently unleased. As previously advised you in previous well proposals involving this interest, the ownership of this interest is currently undeterminable due to the confused chain of title associated with this interest as a result of over conveyances, faulty land descriptions and quantum of interest being conveyed. The problems and title defects associated with same as to the referenced land is described in the enclosed pages of our Drilling Opinion of Title dated May 16, 2011 which you were previously furnished.

Regarding the above, owners who have a possible claim to the above referenced undetermined interests will be subject to Compulsory Pooling at an Examiner's Hearing in Santa Fe, New Mexico on January 16, 2014 at the New Mexico Oil Conservation Division's offices. You will

Clarence Ervin and  
Estate of Mary I. Ervin  
Layla 35 MD #2H Well  
November 26, 2013  
Page 2 of 2

be notified of this hearing. Once these interests are force pooled the royalty associated with this interest will be a 1/8 royalty interest. Until the ownership of this interest is judicially determined amongst the owners, the revenues of this interest will be held in suspense pending final determination of the ownership by the respective owners.

Regarding the above, enclosed for your information is a copy of our Authorization For Expenditure for the above proposed well. Should you have any questions regarding the above, you can call me at (432) 682-3715 or if you prefer, my email address is [phaden@mewbourne.com](mailto:phaden@mewbourne.com).

Sincerely yours,

**MEWBOURNE OIL COMPANY**

A handwritten signature in black ink, appearing to read "D. Paul Haden", written in a cursive style.

D. Paul Haden  
Senior Landman

DPH/gb

**SENDER: COMPLETE THIS SECTION**

- Complete items 1, 2, and 3. Also complete item 4 if Restricted Delivery is desired.
- Print your name and address on the reverse so that we can return the card to you.
- Attach this card to the back of the mailpiece, or on the front if space permits.

1. Article Addressed to:

**Bertha Osborn  
c/o Pamela Rae Cummings  
1004 Pinion Lane  
Carlsbad, New Mexico 88220**

2. Article Number  
(Transfer from service label)

7012 3050 0000 6820 6536

PS Form 3811, February 2004

Domestic Return Receipt

102595-02-M-1540

**COMPLETE THIS SECTION ON DELIVERY**

A. Signature

X

☐ Agent

☐ Addressee

B. Received by (Printed Name)

C. Date of Delivery

D. Is delivery address different from item 1? ☐ Yes  
If YES, enter delivery address below. ☐ No

3. Service Type

☒ Certified Mail

☐ Express Mail

☐ Registered

☐ Return Receipt for Merchandise

☐ Insured Mail

☐ C.O.D.

4. Restricted Delivery? (Extra Fee)

☐ Yes

McIntire Oil Company  
500 N. First Street, Suite 1020  
Midland, Texas 79701

7012 3050 0000 6820 6536



**CERTIFIED MAIL**  
PLACE STICKER AT TOP OF ENVELOPE TO THE RIGHT  
OF THE RETURN ADDRESS, TODAY DOTTED LINE



RETURN TO SENDER  
UNABLE TO FORWARD  
RETURN TO SENDER

NIXIE

882202008-1N

12/17/13

*RETURN TO SENDER*