

COPIES RECEIVED	
DISTRIBUTION	
STATE	
FILE	
U.S.G.S.	
LAND OFFICE	
OPERATOR	

NEW MEXICO OIL CONSERVATION COMMISSION

Form C-103
Supersedes Old
C-102 and C-103
Effective 1-1-65

SUNDRY NOTICES AND REPORTS ON WELLS DO NOT USE THIS FORM FOR PROPOSALS TO DRILL OR TO DEEPEN OR PLUG BACK TO A DIFFERENT RESERVOIR. USE APPLICATION FOR PERMIT - "A" (FORM C-101) FOR SUCH PROPOSALS.

1. <input checked="" type="checkbox"/> OIL WELL <input type="checkbox"/> GAS WELL <input type="checkbox"/> OTHER	5a. Indicate Type of Lease State <input type="checkbox"/> Fee <input type="checkbox"/>
2. Name of Operator Charles E. Seed	5. State Oil & Gas Lease No. State 30
3. Address of Operator Huston Ranch, Lovington Highway, Hobbs, New Mexico 88240	7. Unit Agreement Name
4. Location of Well UNIT LETTER K 2392.5 FEET FROM T-1 S LINE AND _____ FEET FROM T-1 W LINE, SECTION 30 TOWNSHIP 18S RANGE 38E N.M.P.M.	8. Farm or Lease Name
14. Elevation. Show whether DT, RT, GR, etc.	9. Well No. 2 K 30-18-38
	10. Field and Pool, or Wildcat Ogallala
	12. County Lea

Check Appropriate Box To Indicate Nature of Notice, Report or Other Data

NOTICE OF INTENTION TO: SUBSEQUENT REPORT OF:

PERFORM REMEDIAL WORK <input type="checkbox"/>	PLUG AND ABANDON <input type="checkbox"/>	REMEDIAL WORK <input type="checkbox"/>	ALTERING CASING <input type="checkbox"/>
TEMPORARILY ABANDON <input type="checkbox"/>	CHANGE LANS <input checked="" type="checkbox"/>	COMMENCE DRILLING OPS. <input type="checkbox"/>	PLUG AND ABANDONMENT <input type="checkbox"/>
PULL OR ALTER CASING <input type="checkbox"/>	OTHER <input type="checkbox"/>	CASING TEST AND CEMENT JOB <input type="checkbox"/>	

17. Describe any used or Complete. Operations (Clearly state all pertinent details, and give pertinent dates, including estimated date of starting any proposed work) SEE RULE 1103.

Propose to convert shallow oil wells to water wells by August, 1975.
Reclassification has been approved by the State Engineer.

L-6150-X-2

1975

18. I hereby certify that the information above is true and complete to the best of my knowledge and belief.

SIGNED Charles E. Seed TITLE Operator DATE 8/16/75

APPROVED BY _____ TITLE _____

CONDITIONS OF APPROVAL, IF ANY:

Case No. 15128
OCD Exhibit 4

NEW MEXICO OIL CONSERVATION COMMISSION
WELL LOCATION AND ACREAGE DEDICATION PLAT

Form C-102
Supersedes C-128
Effective 1-1-65

All distances must be from the outer boundaries of the Section.

Operator Charles E. Seed			Lease Seed Section 30 - State		Well No. 2
Unit Letter K	Section 30	Township 18S	Range 33E	County Lea	
Actual Truest Location of Well: 2557.5 feet from the West line and 2392.5 feet from the South line					
Ground Level Elev.	Producing Formation Cgallala		Pool Undesignated	Dedicated Acreage: .625 Acres	

1. Outline the acreage dedicated to the subject well by colored pencil or hatchure marks on the plat below.
2. If more than one lease is dedicated to the well, outline each and identify the ownership thereof (both as to working interest and royalty). only one lease involved
3. If more than one lease of different ownership is dedicated to the well, have the interests of all owners been consolidated by communitization, unitization, force-pooling, etc?

☐ Yes ☐ No If answer is "yes," type of consolidation _____

If answer is "no," list the owners and tract descriptions which have actually been consolidated. (Use reverse side of this form if necessary.) _____

No allowable will be assigned to the well until all interests have been consolidated (by communitization, unitization, forced-pooling, or otherwise) or until a non-standard unit, eliminating such interests, has been approved by the Commission.

CERTIFICATION

I hereby certify that the information contained herein is true and complete to the best of my knowledge and belief.

Charles E. Seed

Name

Individually Owned

Position

Company

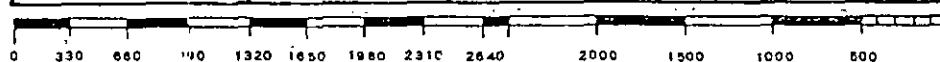

Date

I hereby certify that the well location shown on this plat was plotted from field notes of actual surveys made by me or under my supervision, and that the same is true and correct to the best of my knowledge and belief.

Date Surveyed

Registered Professional Engineer and/or Land Surveyor

Certificate No.



NEW MEXICO OIL CONSERVATION COMMISSION
WELL LOCATION AND ACREAGE DEDICATION PLAT

Form C-102
Supersedes C-128
Effective 1-1-65

All distances must be from the outer boundaries of the Section.

Operator Charles E. Seed		Lease Seed Section 30, - State		Well No. 4
Unit Letter K	Section 30	Township 18S	Range 38E	County Lea
Actual Distance Location of Well: 2557.5 feet from the West line and 2062.5 feet from the South line				
Ground Level Elev.	Producing Formation Cgallala	Pool Undesignated	Dedicated Acreage: 625 Acres	

1. Outline the acreage dedicated to the subject well by colored pencil or hatchure marks on the plat below.
2. If more than one lease is dedicated to the well, outline each and identify the ownership thereof (both as to working interest and royalty). Only one lease involved.
3. If more than one lease of different ownership is dedicated to the well, have the interests of all owners been consolidated by communitization, unitization, force-pooling, etc?

☐ Yes ☐ No If answer is "yes," type of consolidation _____

If answer is "no," list the owners and tract descriptions which have actually been consolidated. (Use reverse side of this form if necessary.) _____

No allowable will be assigned to the well until all interests have been consolidated (by communitization, unitization, forced-pooling, or otherwise) or until a non-standard unit, eliminating such interests, has been approved by the Commission.

CERTIFICATION

I hereby certify that the information contained herein is true and complete to the best of my knowledge and belief.

Charles E. Seed

Name

Individually Owner

Position

Company

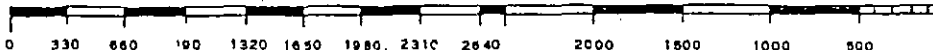
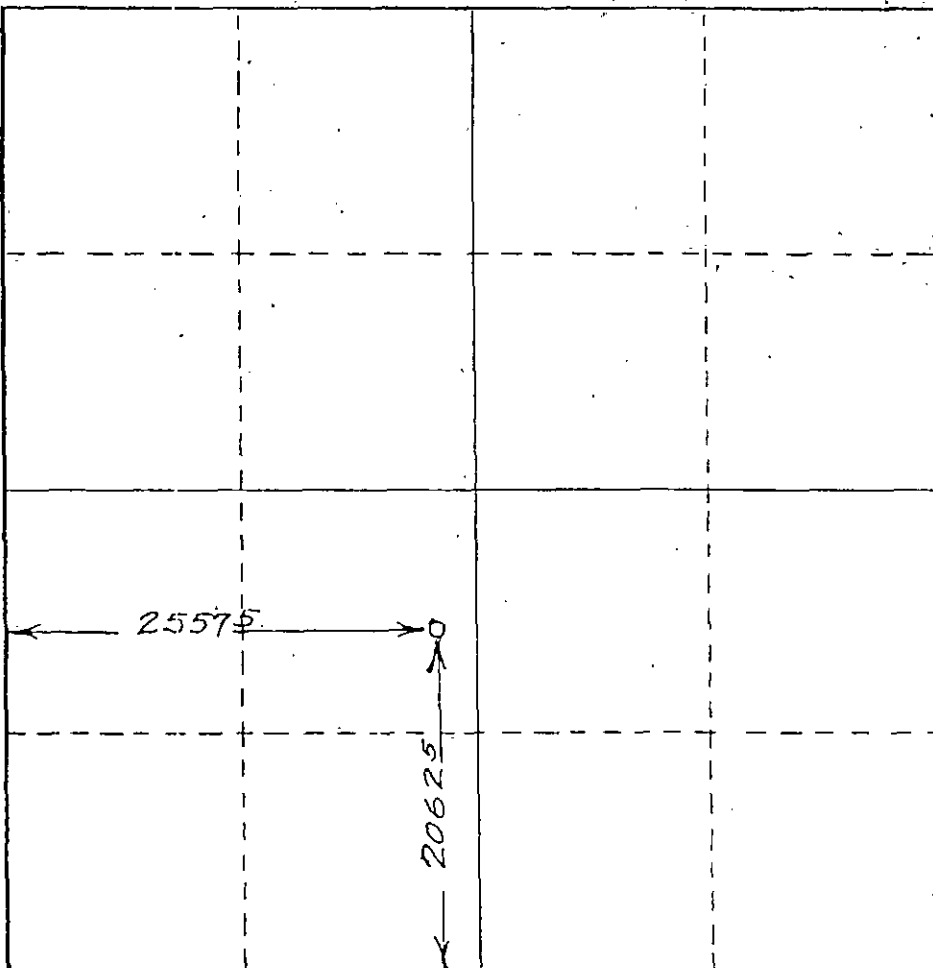
Date

I hereby certify that the well location shown on this plat was plotted from field notes of actual surveys made by me or under my supervision, and that the same is true and correct to the best of my knowledge and belief.

Date Surveyed

Registered Professional Engineer and/or Land Surveyor

Certificate No.



NEW MEXICO OIL CONSERVATION COMMISSION
WELL LOCATION AND ACREAGE DEDICATION PLAT

Form C-102
Supersedes C-128
Effective 1-1-65

All distances must be from the outer boundaries of the Section.

Operator Charles E. Seed		Lease Seed Section 30 - State		Well No. 5
Unit Letter K	Section 30	Township 18S	Range 38E	County Lea
Actual Wellbore Location of Well: 2557.5 feet from the West line and 1897.5 feet from the South line				
Ground Level Elev. 	Producing Formation Ogallala	Pool Undesignated	Dedicated Acreage: .625 Acres	

1. Outline the acreage dedicated to the subject well by colored pencil or hatchure marks on the plat below.
2. If more than one lease is dedicated to the well, outline each and identify the ownership thereof (both as to working interest and royalty). Only one lease involved.
3. If more than one lease of different ownership is dedicated to the well, have the interests of all owners been consolidated by communitization, unitization, force-pooling, etc?

☐ Yes ☐ No If answer is "yes," type of consolidation _____

If answer is "no," list the owners and tract descriptions which have actually been consolidated. (Use reverse side of this form if necessary.) _____

No allowable will be assigned to the well until all interests have been consolidated (by communitization, unitization, forced-pooling, or otherwise) or until a non-standard unit, eliminating such interests, has been approved by the Commission.

CERTIFICATION

I hereby certify that the information contained herein is true and complete to the best of my knowledge and belief.

Charles E. Seed

Name

Individually Owned

Position

Company

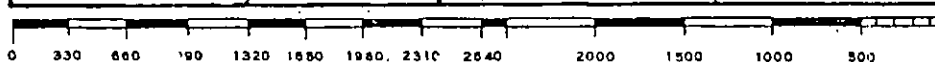
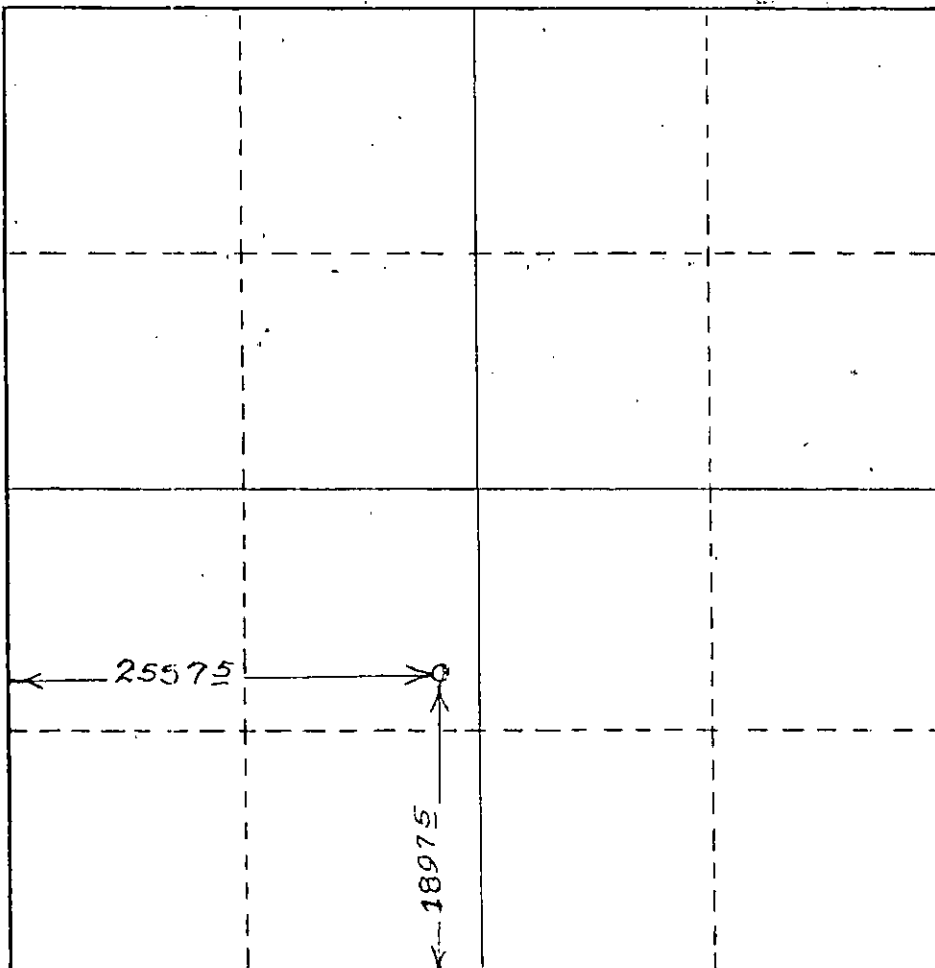
Date

I hereby certify that the well location shown on this plat was plotted from field notes of actual surveys made by me or under my supervision, and that the same is true and correct to the best of my knowledge and belief.

Date Surveyed

Registered Professional Engineer and/or Land Surveyor

Certificate No.



1. Name and Address of Applicant:

File No. L-6150-X-5

Charles Seel
c/o Huston Ranch
Lovington Highway
Hobbs, New Mexico 88240

2. Describe well location under one of the following subheadings:

2392.5 feet from the West line and 2557.5 feet from the South line of
a. NW 1/4 NE 1/4 SW 1/4 of Sec. 30 Twp. 18S Rge. 30E N. M. P. M. in
Lea County.

b. Tract No. _____ of Map No. _____ of the _____

c. Lot No. _____ of Block No. _____ of the _____
Subdivision, recorded in _____ County.

d. X = _____ feet, Y = _____ feet, N. M. Coordinate System _____ Zone
in the _____ Grant.

e. Give street address or route and box No. of property upon which well is to be located, or location by direction and
distance from known landmarks _____

3. Approximate depth (if known) 48 feet; outside diameter of casing 7 inches.

Name of driller (if known) _____

4. Use of water (check appropriate box or boxes):

- ☐ Household, non-commercial trees, lawn and garden not to exceed 1 acre.
- ☐ Livestock watering.
- ☐ Drinking and sanitary purposes and the irrigation of non-commercial trees, shrubs and lawns in conjunction with a commercial operation.
- ☒ **Oil recovery**
Prospecting, mining or drilling operations to discover or develop natural resources.
- ☐ Construction of public works, highways and roads.

If any of the last three were marked, give name and nature of business under Remarks. (Item 5)

5. Remarks: Well will be used to recover oil that is contaminating the
fresh water zone.

I, Charles Seel, affirm that the foregoing statements are true to the best of my knowledge
and belief and that development shall not commence until approval of the permit has been obtained.

Charles Seel, Applicant

By _____

Date: June 20, 1973

ACTION OF STATE ENGINEER

This application is approved for the use indicated, subject to all general conditions and to the specific conditions numbered