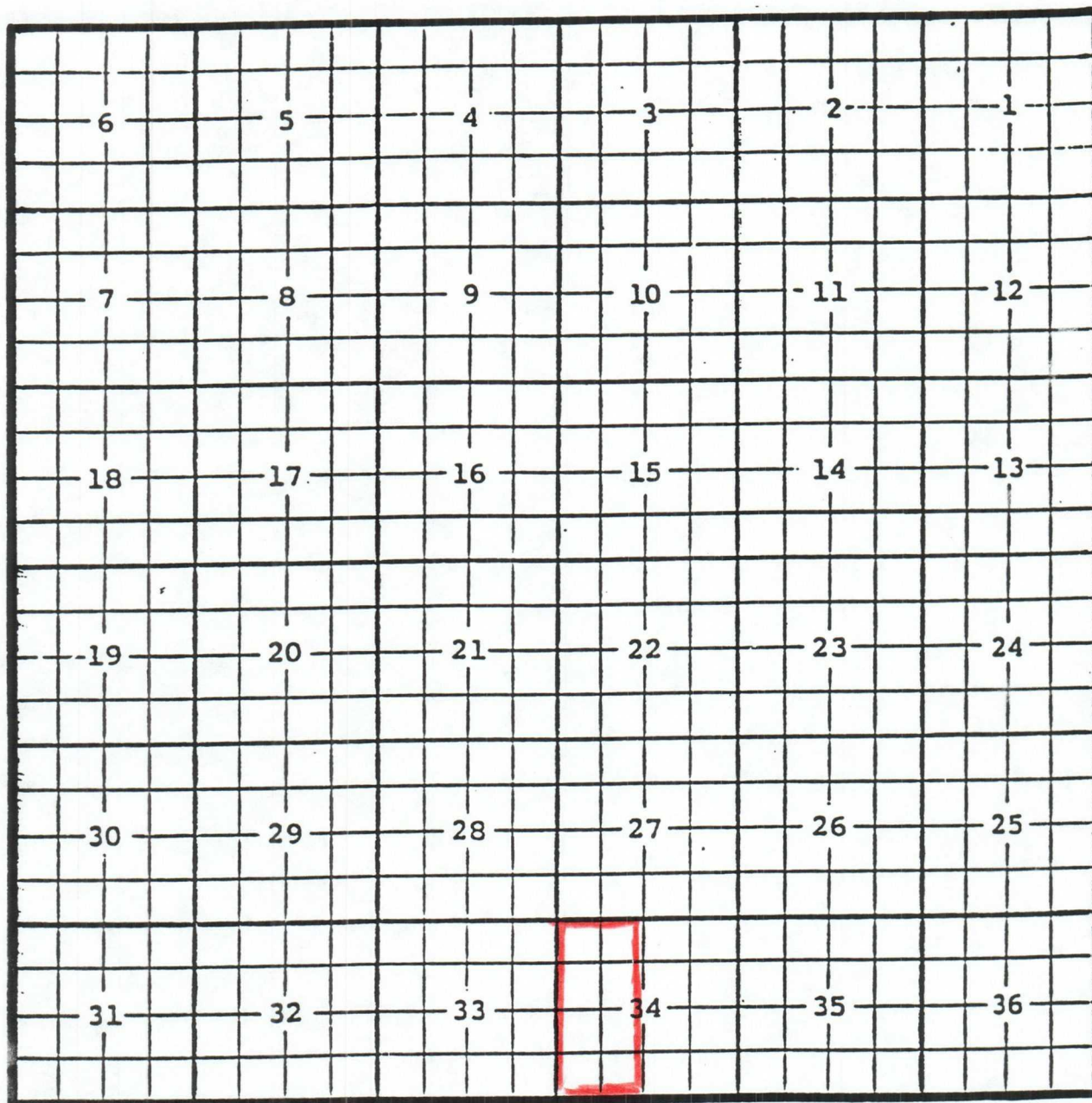


Eddy County, New Mexico

Crow Flats; Strawn, West Gas Pool

TOWNSHIP 16 SOUTH, RANGE 27 EAST, NMPM



Purpose: One completed gas well capable of producing.

Yates Petroleum Company, Bleu 'BBP Com. # 1

Location: Unit D, Sec. 34, Township 16 South, Range 27 East, NMPM

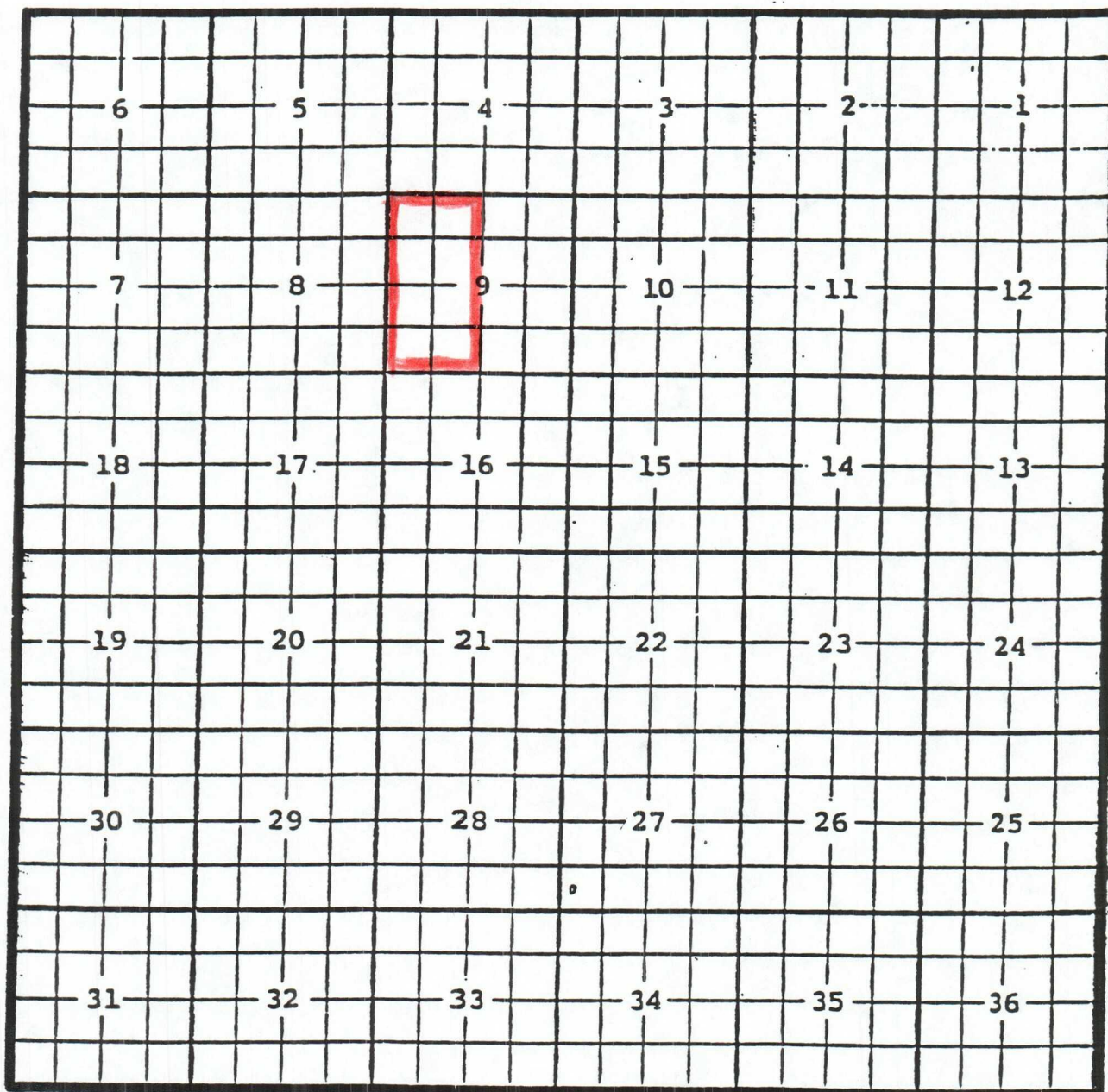
Completed 7/05/05 in the Strawn formation.

Top of perforations: 8132'.

Eddy County, New Mexico

North Hackberry Draw; Morrow Gas Pool

TOWNSHIP 25 SOUTH, RANGE 27 EAST, NMPM



**Purpose:** One completed gas well capable of producing.

**Yates Petroleum Corporation, Pardon 'BGM' State Com. # 1**

**Location:** Unit C, Sec. 9, Township 25 South, Range 27 East, NMPM

**Completed** 7/01/05 in the Morrow formation.

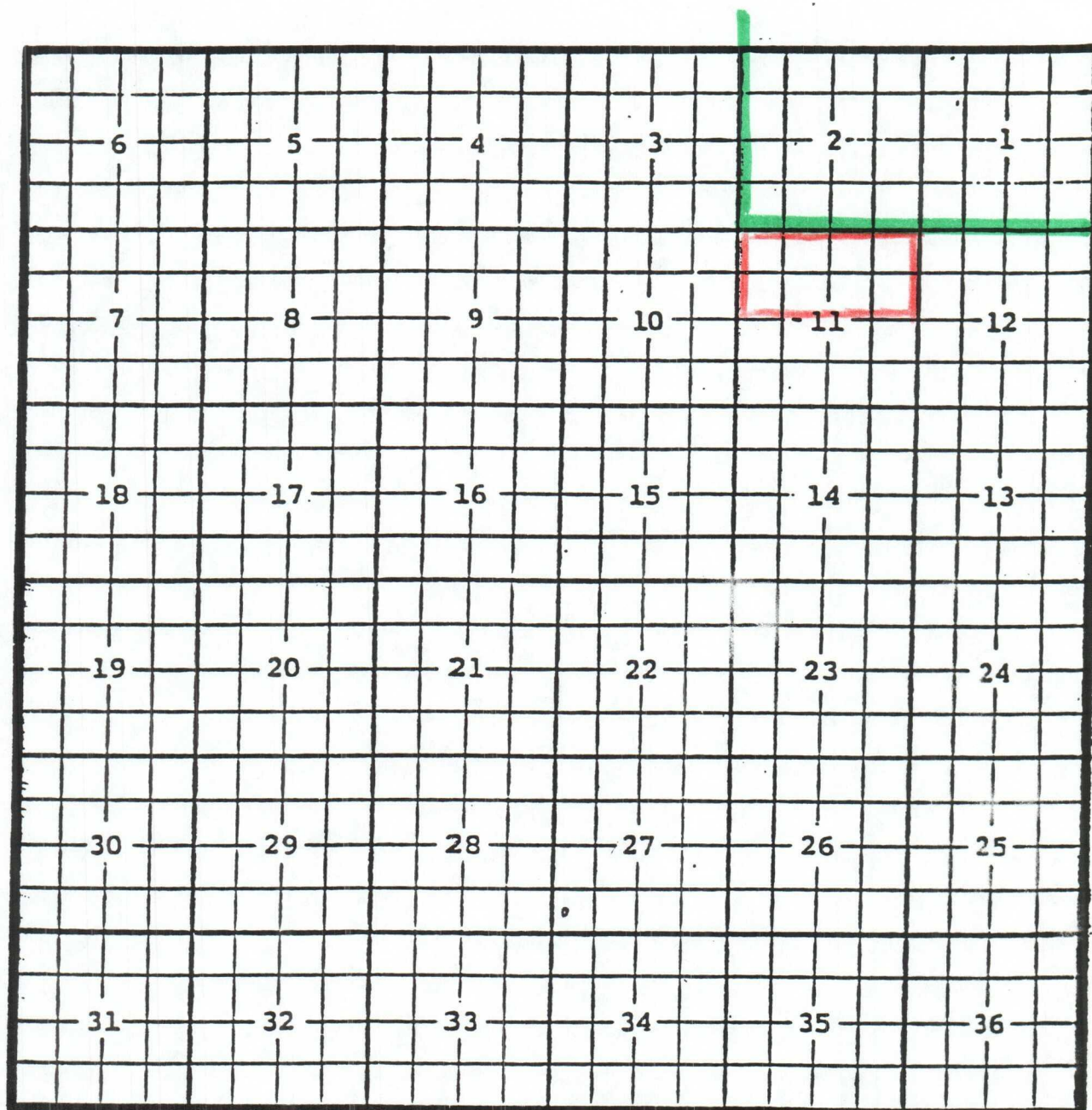
**Top of perforations:** 11,952'.



Eddy County, New Mexico

Angel Ranch; Atoka-Morrow Gas Pool

TOWNSHIP 20 SOUTH, RANGE 27 EAST, NMPM



**Purpose:** One completed gas well capable of producing.

**Mewbourne Oil Company, Angel Canyon'11' Federal #1**

**Location:** Unit A, Sec. 11, Township 20 South, Range 27 East, NMPM

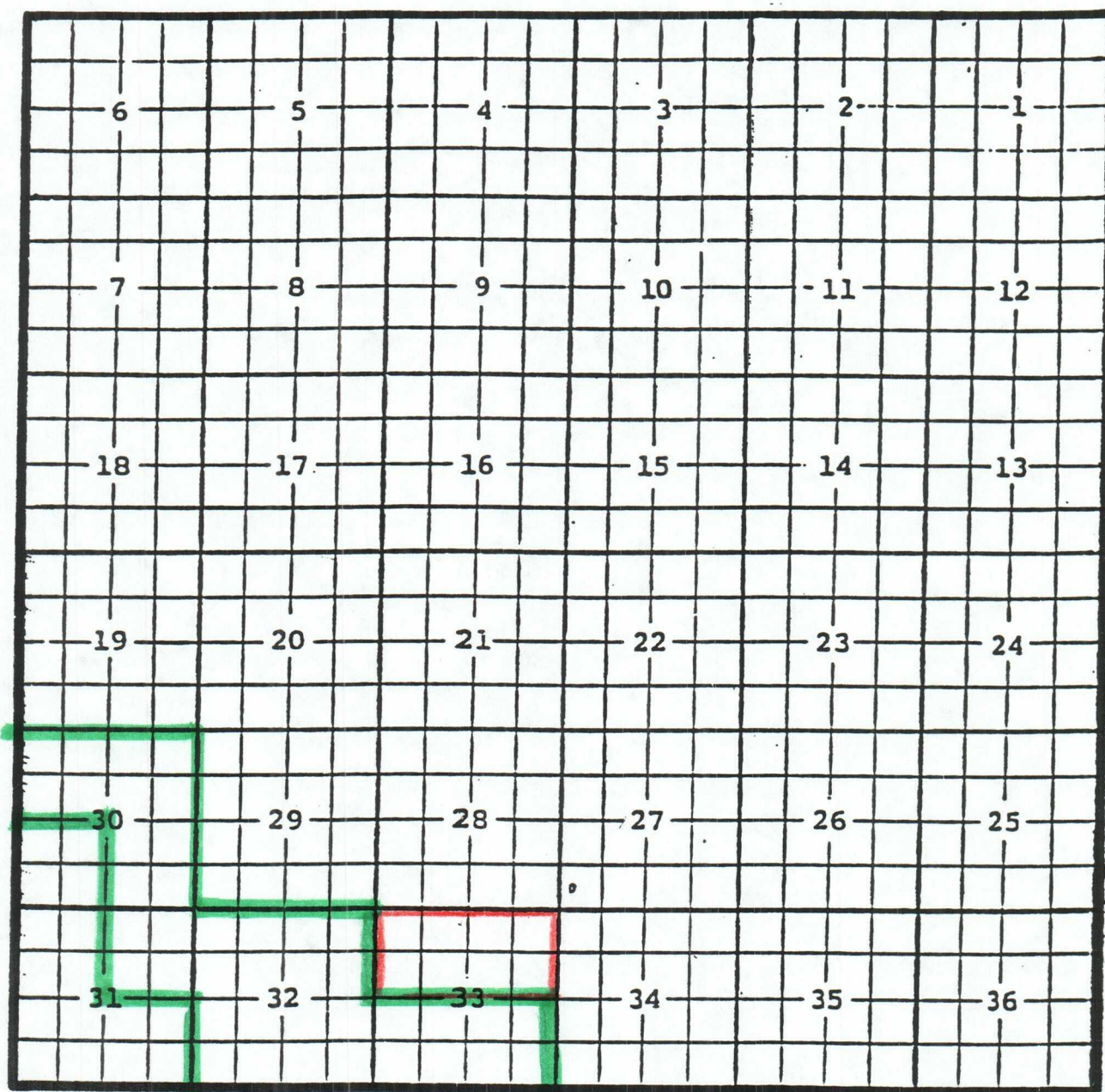
**Completed** 7/19/05 in the Morrow formation.

**Top of perforations:** 10764'.

Eddy County, New Mexico

Cemetery; Wolfcamp Gas Pool

TOWNSHIP 20 SOUTH, RANGE 25 EAST, NMPM



Purpose: One completed gas well capable of producing.

Yates Petroleum Corporation, Bellagio 'BBY' Federal # 2

Location: Unit A, Sec. 33, Township 20 South, Range 25 East, NMPM

Completed 8/03/05 in the Wolfcamp formation.

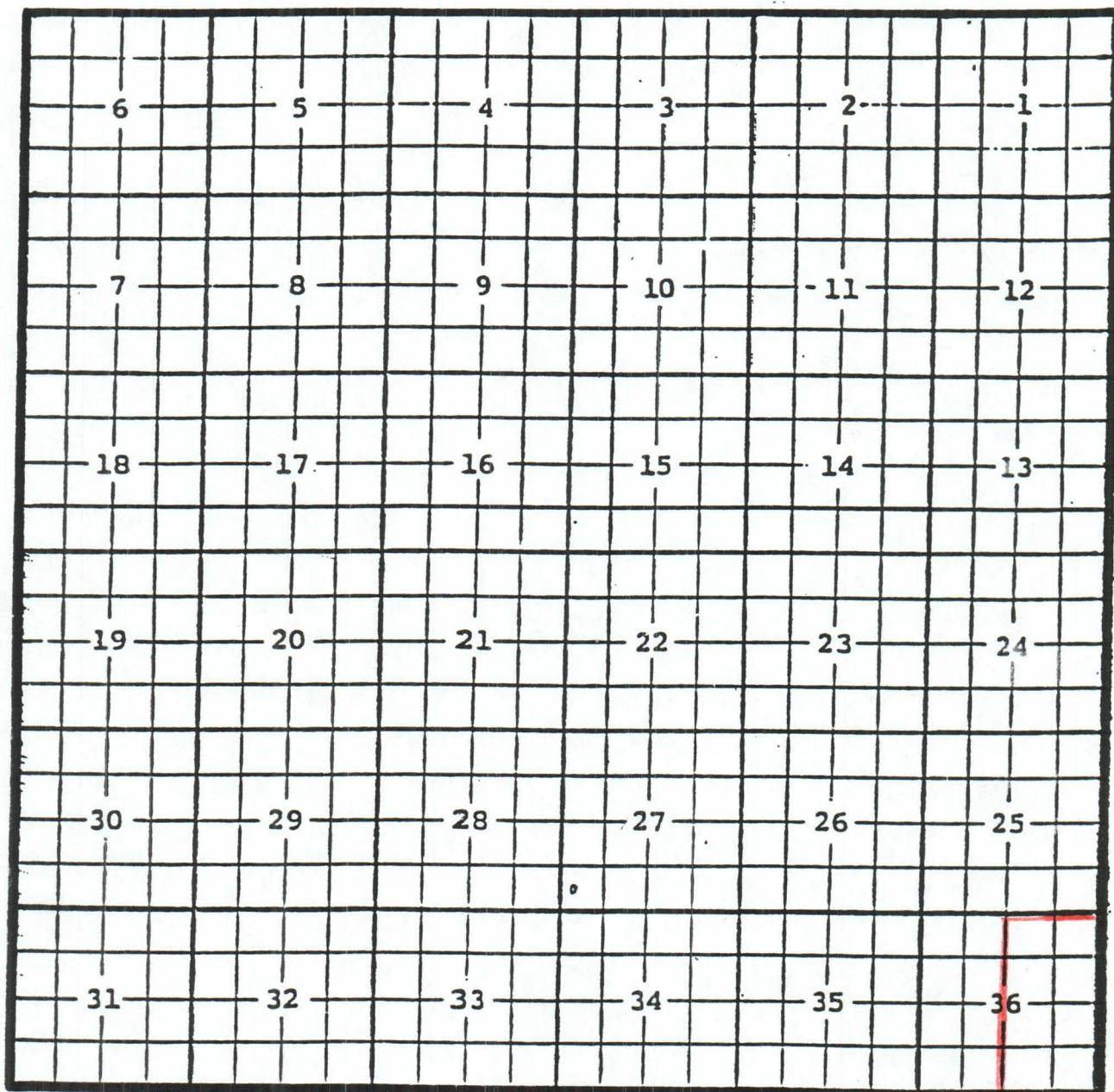
Top of perforations: 7348'.



Eddy County, New Mexico

Chosa Draw; Morrow Gas Pool

TOWNSHIP 24 SOUTH, RANGE 25 EAST, NMPM




Purpose: One completed gas well capable of producing.

Gruy Petroleum Management Company, Park State '36' Com. # 1

Location: Unit I, Sec. 36, Township 24 South, Range 25 East, NMPM

Completed 07/06/05 in the Morrow formation.

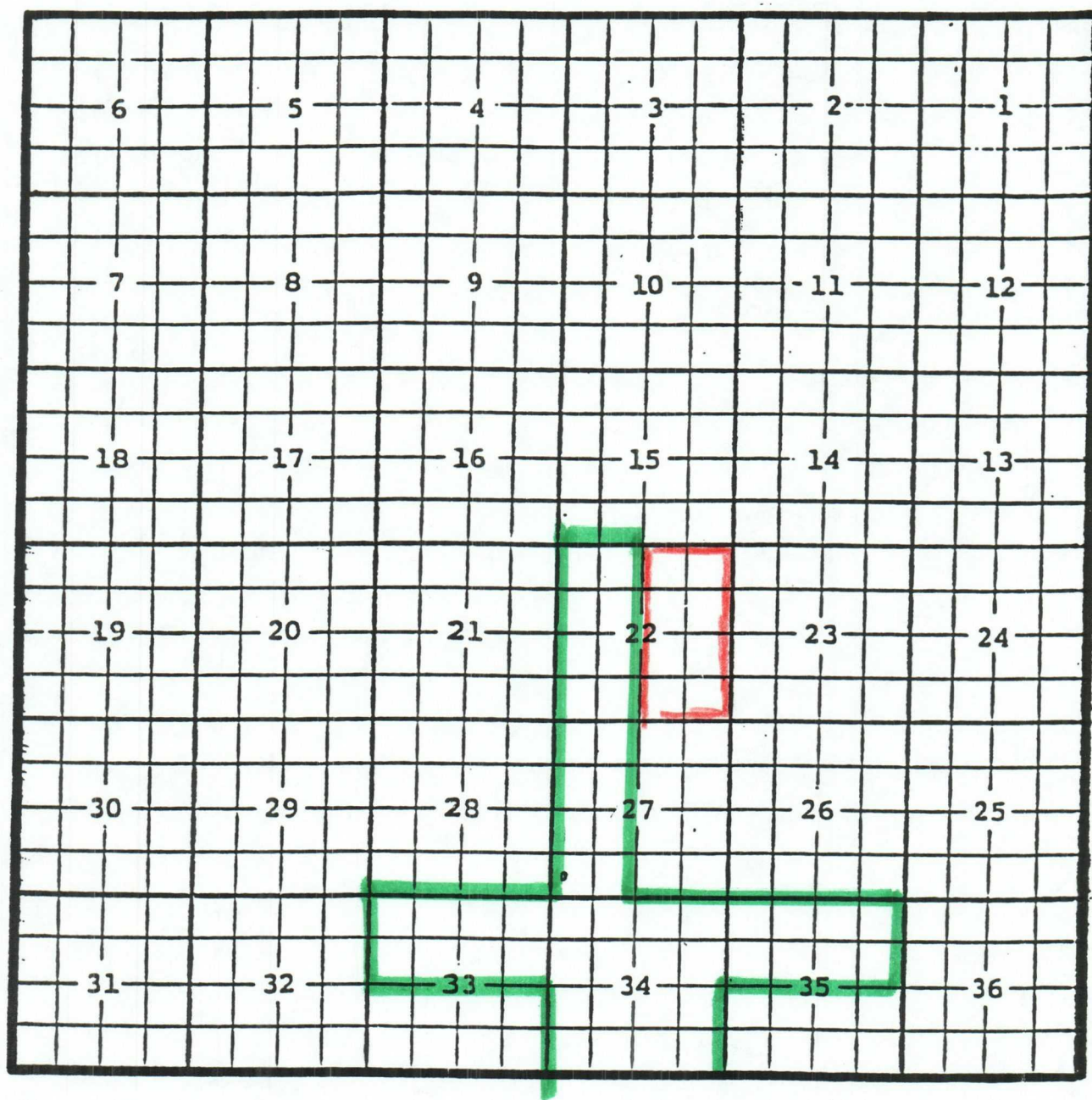
Top of perforations: 11,458'.



Eddy County, New Mexico

Collins Ranch; Wolfcamp Gas Pool

TOWNSHIP 17 SOUTH, RANGE 24 EAST, NMPM



**Purpose:** One completed gas well capable of producing.

**EOG Resources, Inc., Jordan 22 Fee Com. # 1**

**Location:** Unit P, Sec. 22, Township 17 South, Range 24 East, NMPM (Bottom Hole Location)

**Completed** 7/21/05 in the Wolfcamp formation.

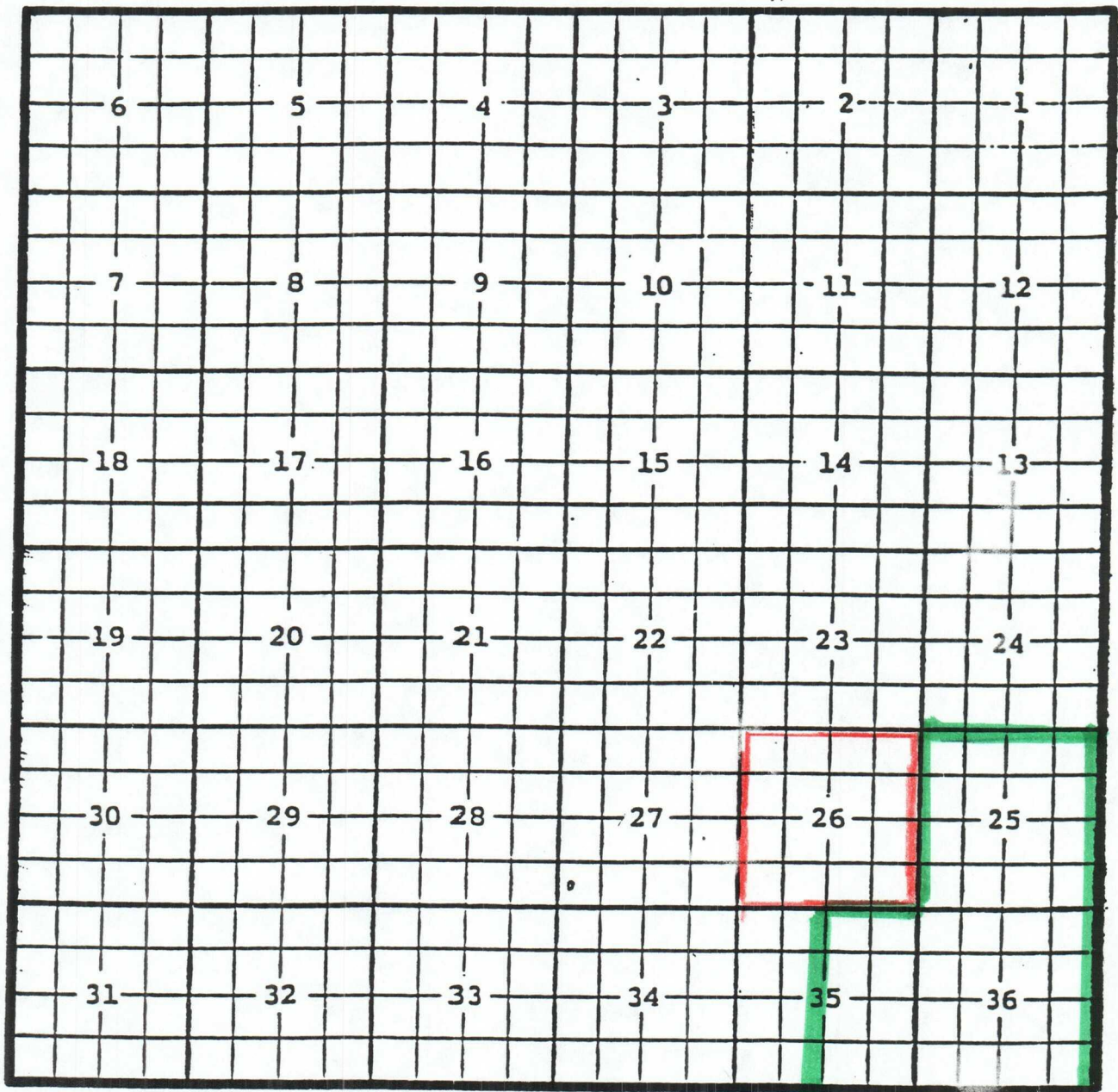
**Top of perforations:** 5360'.



Chaves County, New Mexico

Comanche Spring; Pre-Permian Gas Pool

TOWNSHIP 10 SOUTH, RANGE 26 EAST, NMPM



**Purpose:** One completed gas well capable producing.

**Yates Petroleum Corporation, Quicksilver 'BCC' State Com. #1**

**Location:** Unit E, Sec. 26, Township 10 South, Range 26 East, NMPM

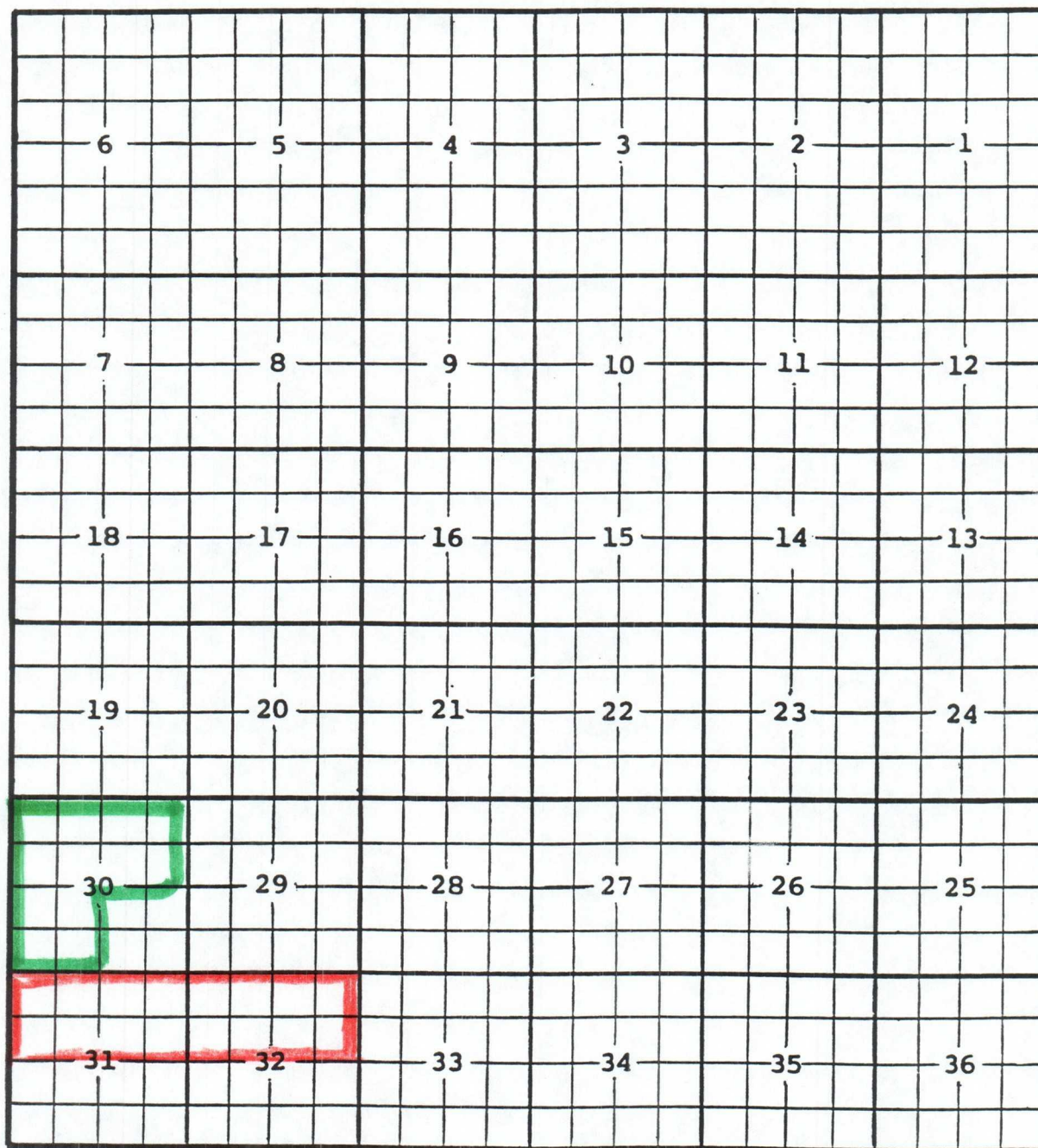
**Completed** 08/02/05 in the Siluro-Devonian formation.

**Top of perforations:** 6052'.

Eddy County, New Mexico

Dog Canyon; Wolfcamp Oil Pool

TOWNSHIP 16 SOUTH, RANGE 28 EAST, NMPM



**Purpose:** One completed oil well capable of producing.

**Yates Petroleum Corporation, Crow "ASM" State # 2**

**Location:** Unit H, Sec. 32, Township 16 South, Range 28 East, NMPM.

**Completed** 7/28/05 in the Wolfcamp formation.

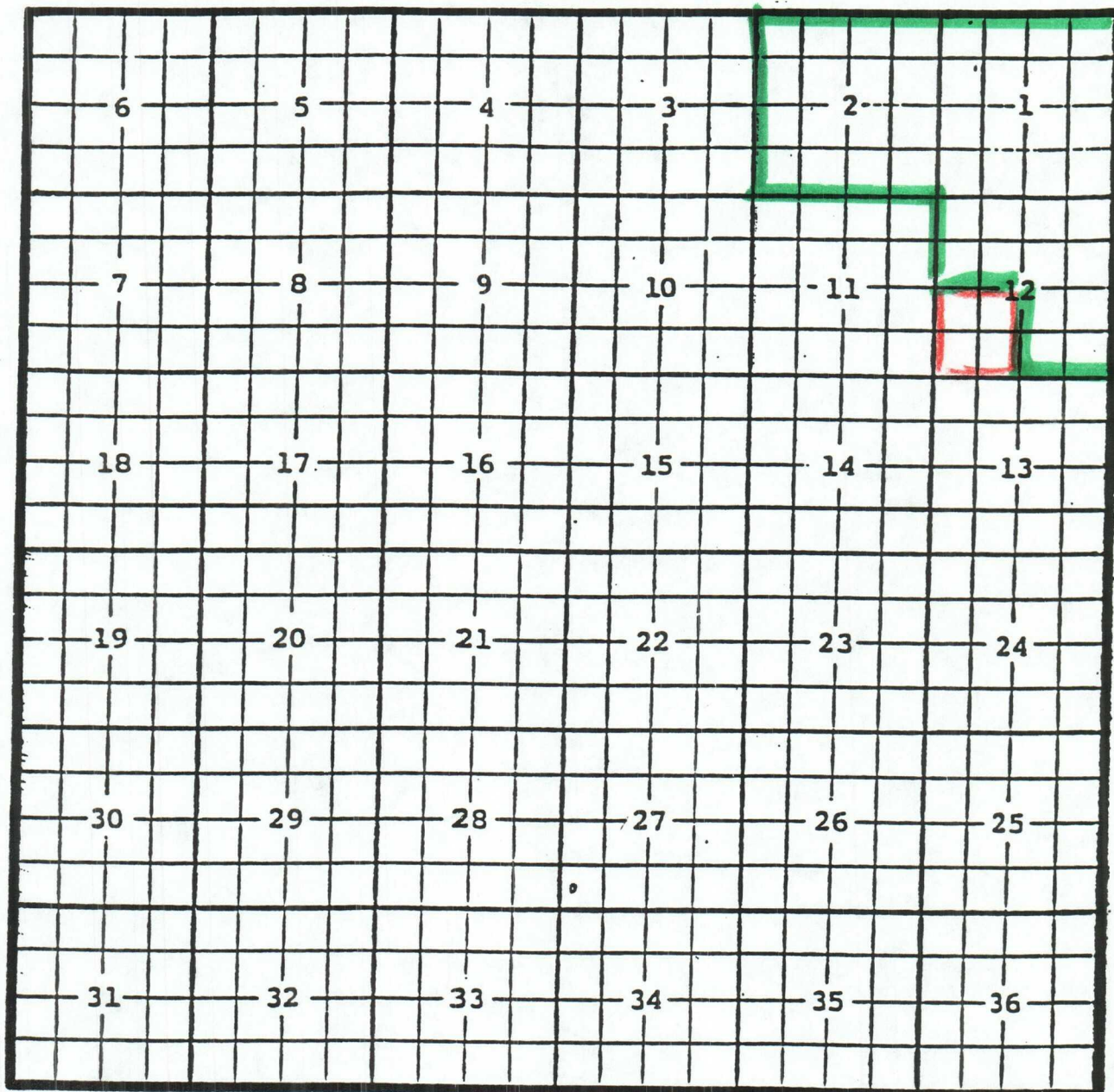
**Top of perforations:** 6580'.



Eddy County, New Mexico

Empire; Morrow, South Gas Pool

TOWNSHIP 17 SOUTH, RANGE 28 EAST, NMPM



Purpose: One completed gas well capable of producing.

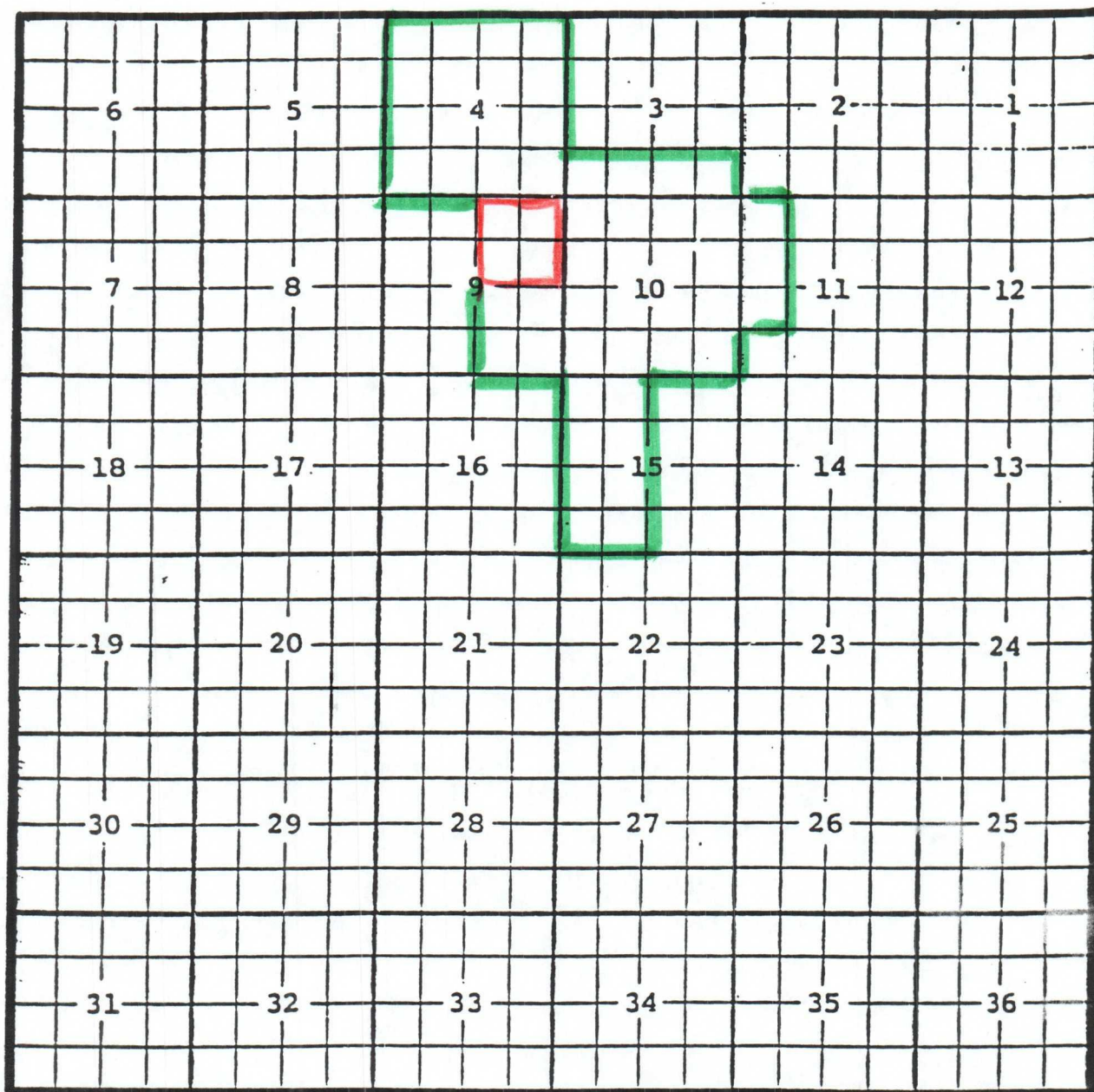
Nadel & Gussman Permian, LLC, Carrington State # 1

Location: Unit K, Sec. 12, Township 17 South, Range 28 East, NMPM

Completed 07/28/05 in the Morrow formation.

Top of perforations: 10,152'.

**Eddy County, New Mexico Esperanza; Delaware Oil Pool**  
**TOWNSHIP 22 SOUTH, RANGE 27 EAST, NMPM**



**Purpose: One completed oil well capable of producing.**

**Marbob Energy Corporation, MM Squirrel Fee # 1**

**Location: Unit H, Sec. 9, Township 22 South, Range 27 East, NMPM**

**Completed 08/16/05 in the Delaware formation.**

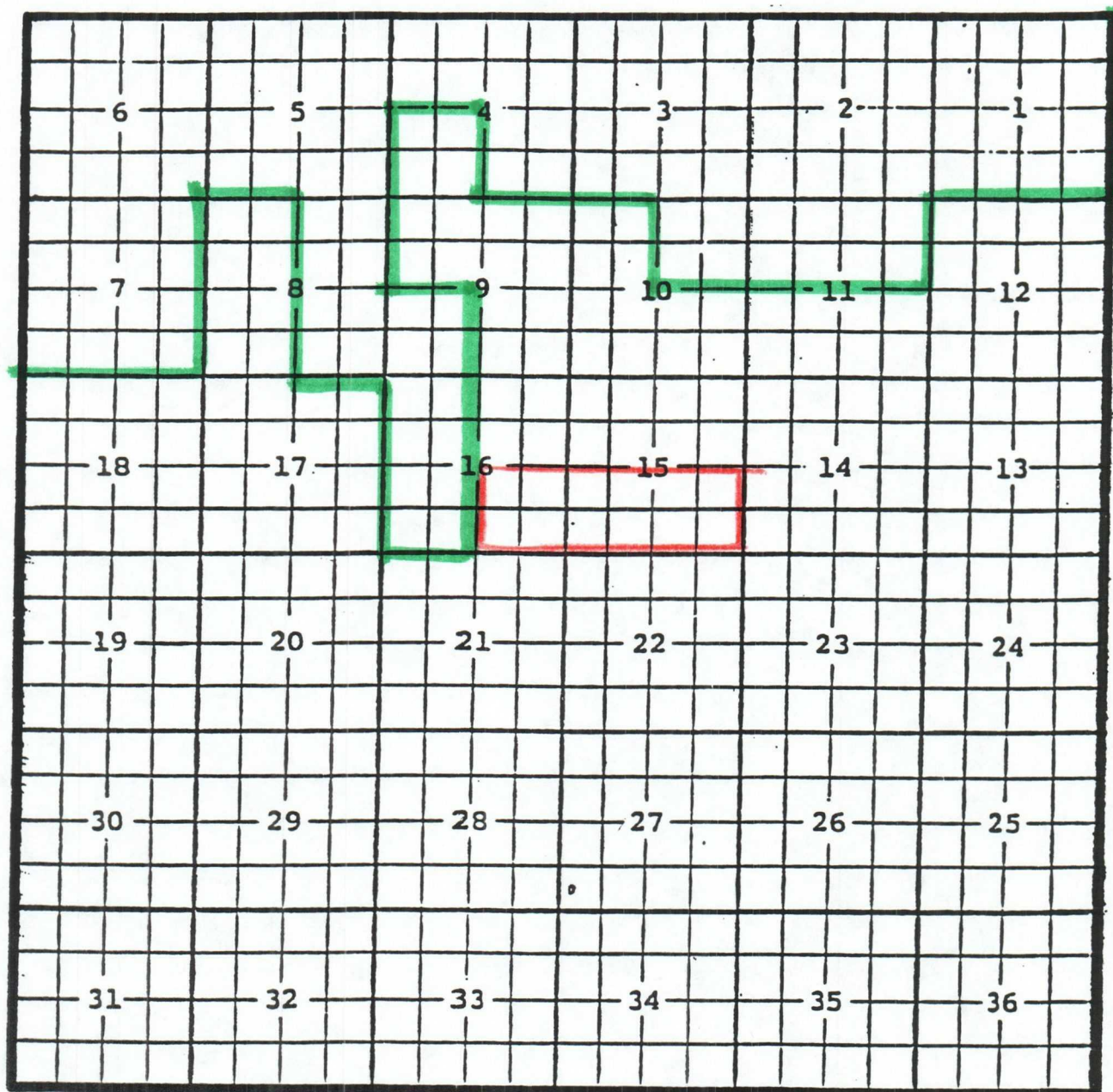
**Top of perforations: 5099'.**



Chaves County, New Mexico

Foor Ranch; Wolfcamp Gas Pool

TOWNSHIP 10 SOUTH, RANGE 26 EAST, NMPM



Purpose: One completed gas well capable producing.

Yates Petroleum Corporation, Dice State Unit #2

Location: Unit M, Sec. 15, Township 10 South, Range 26 East, NMPM

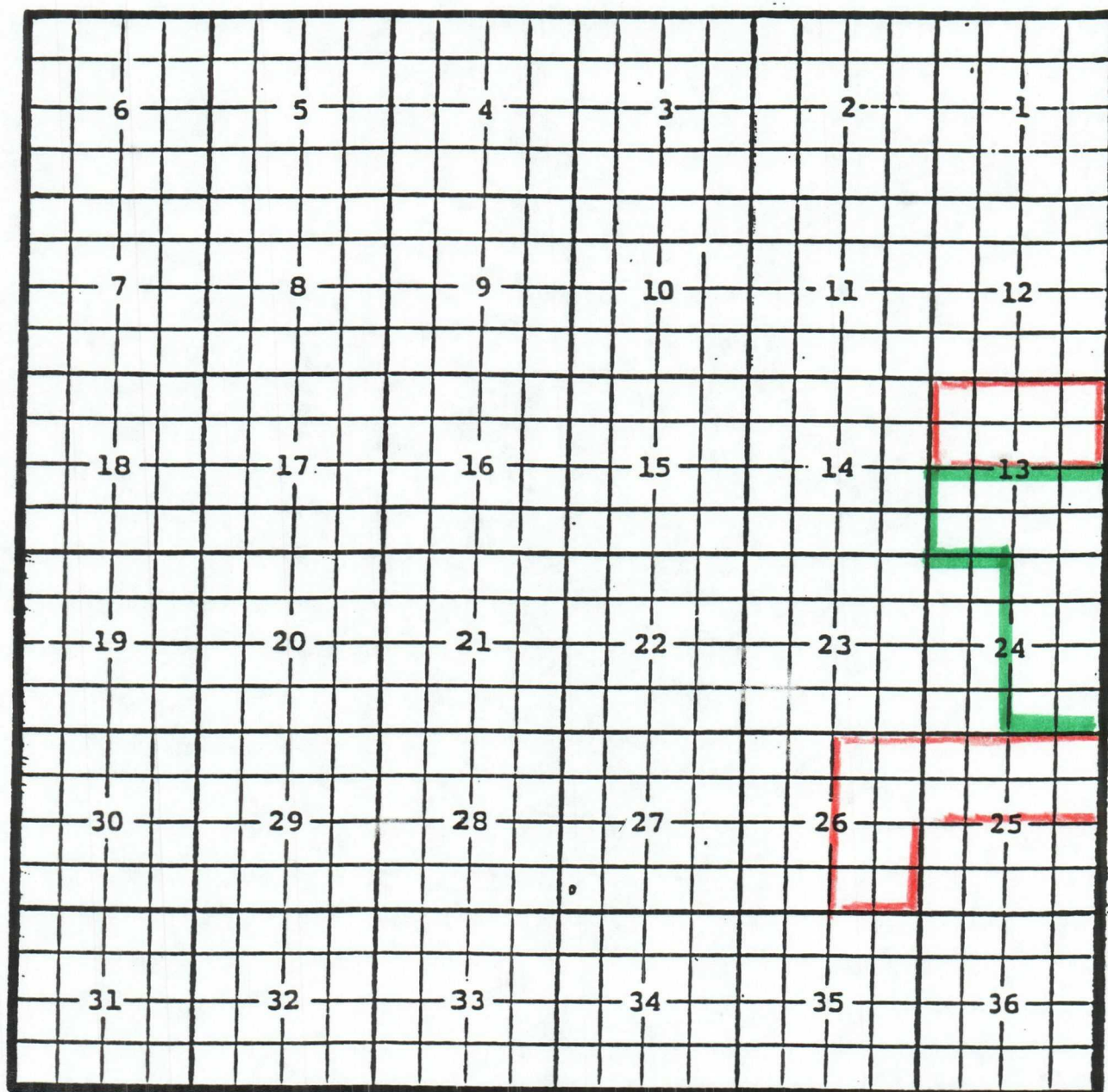
Completed 3/06/05 in the Wolfcamp formation.

Top of perforations: 5228'.

Eddy County, New Mexico

Happy Valley; Morrow Gas Pool

TOWNSHIP 22 SOUTH, RANGE 25 EAST, NMPM



Purpose: Two completed gas wells capable of producing.

Cimarex Energy Company, McGruder '13 St #1

Location: Unit N, Section 13, Township 22 South, Range 25 East. NMPM

Completed on 5/13/05 in the Morrow formation.

Top of perforations: 10,836'.

Devon Energy Production Company, Cuesto Abajo 26' Federal # 1

Location: Unit H, Section 26, Township 22 South, Range 25 East. NMPM

Completed on 7/15/05 in the Morrow formation.

Top of perforations: 10,955'.

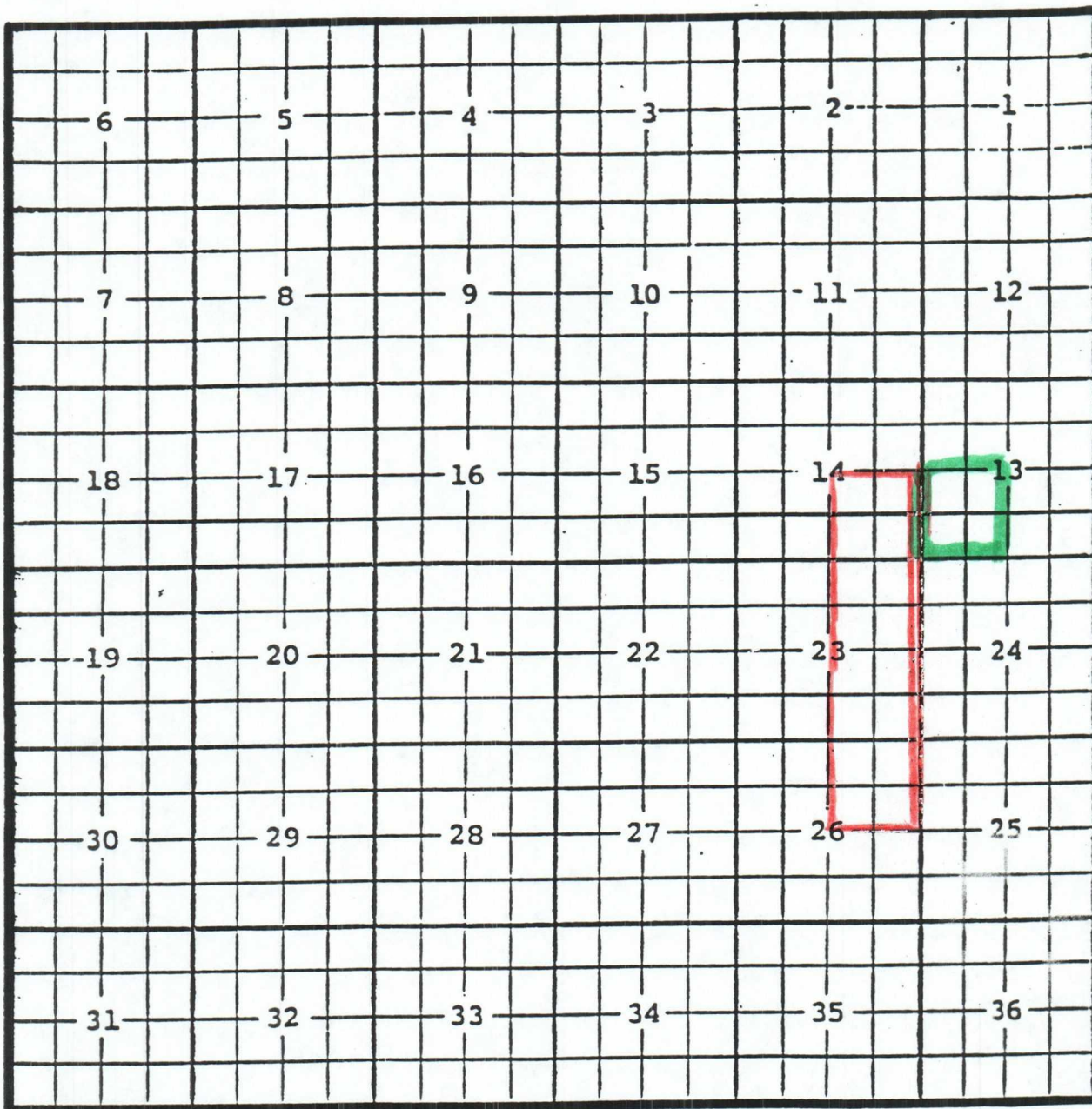


East

Eddy County, New Mexico

Illinois Camp; Bone Spring Oil Pool

TOWNSHIP 18 SOUTH, RANGE 28 EAST, NMPM



Purpose: One completed oil well capable of producing.

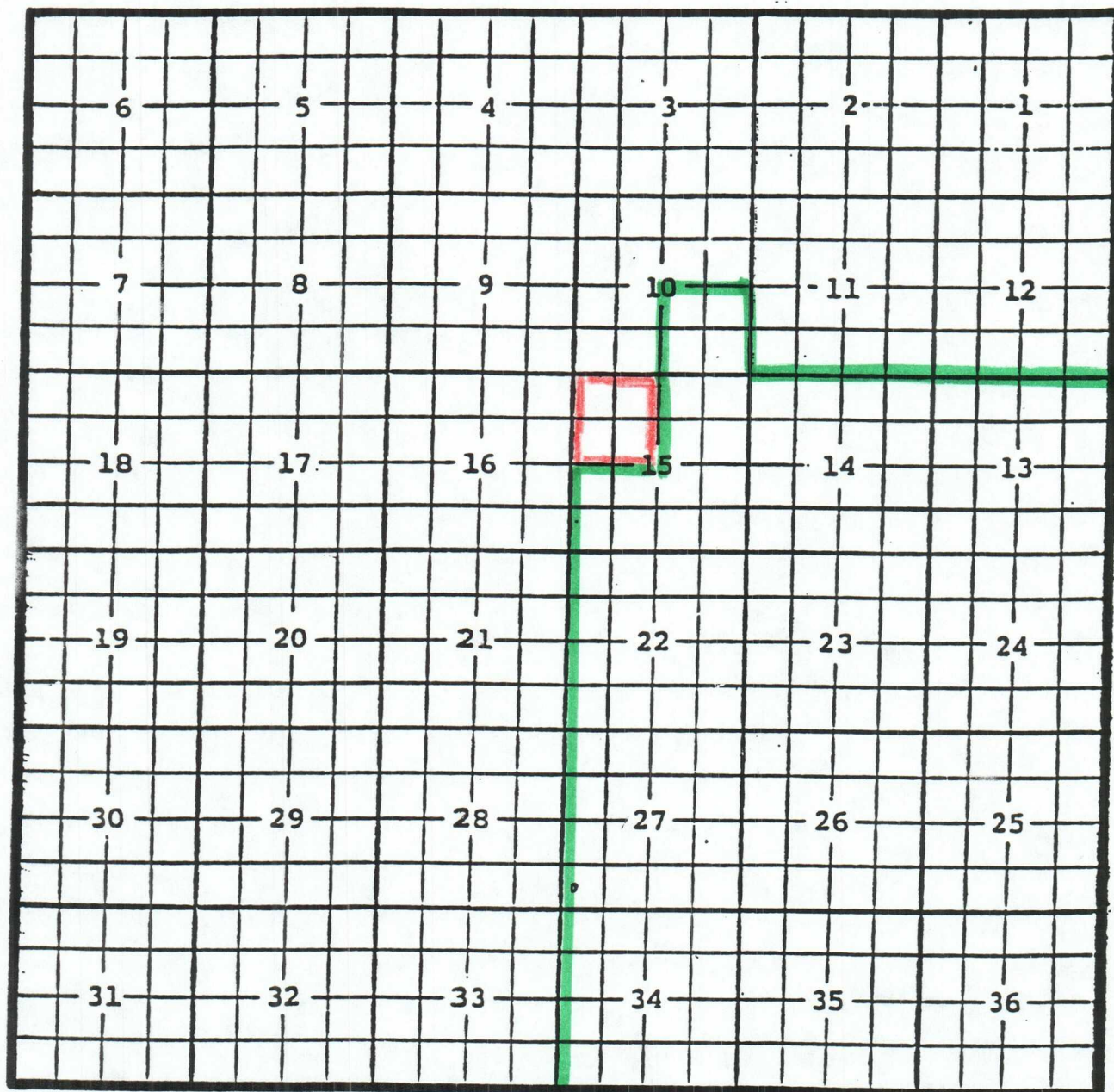
Xeric Oil & Gas Corporation, Beretta '26' State Com. # 1

Location: Unit B, Sec. 26, Township 18 South, Range 28 East, NMPM

Completed 08/07/05 in the Bone Spring formation.

Top of perforations: 6506'.

Eddy, New Mexico      Ingle Wells; Delaware Oil Pool  
TOWNSHIP 23 SOUTH, RANGE 31 EAST, NMPM



**Purpose:** One completed oil well capable of producing.

**Devon Energy Production Company, Todd '15D' Federal # 4**

**Location:** Unit D, Section 15, Township 23 South, Range 31 East. NMPM

**Completed on 6/28/05 in the Delaware formation.**

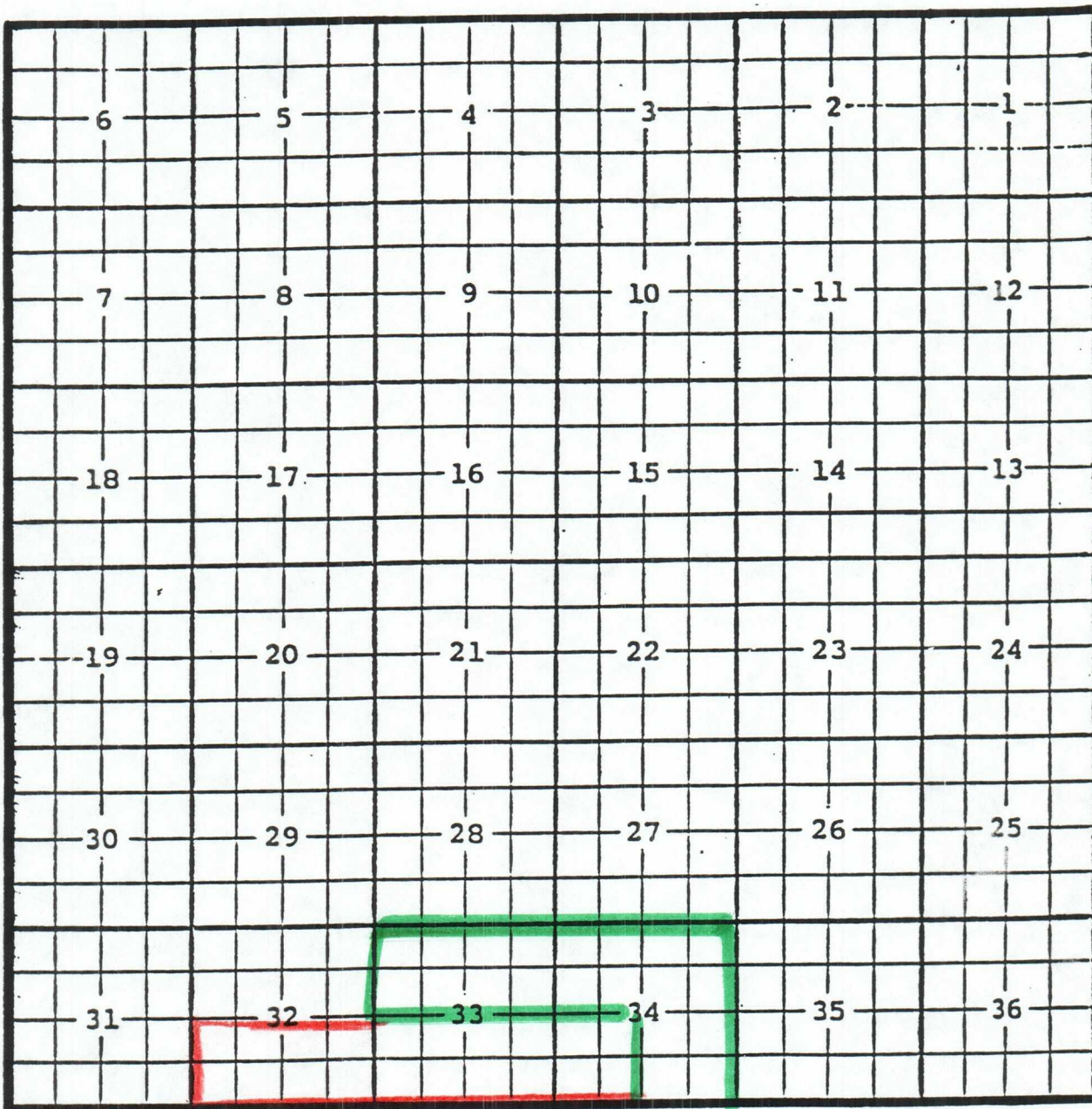
**Top of perforations: 6688'.**



Chaves County, New Mexico

Leslie Spring; Wolfcamp, South Gas Pool

TOWNSHIP 7 SOUTH, RANGE 26 EAST, NMPM



Purpose: One completed gas well capable of producing.

Yates Petroleum Corporation, Pennzoil 'SG' State # 1

Location: Unit J, Sec. 32, Township 7 South, Range 26 East, NMPM

Completed 7/01/05 in the Wolfcamp formation

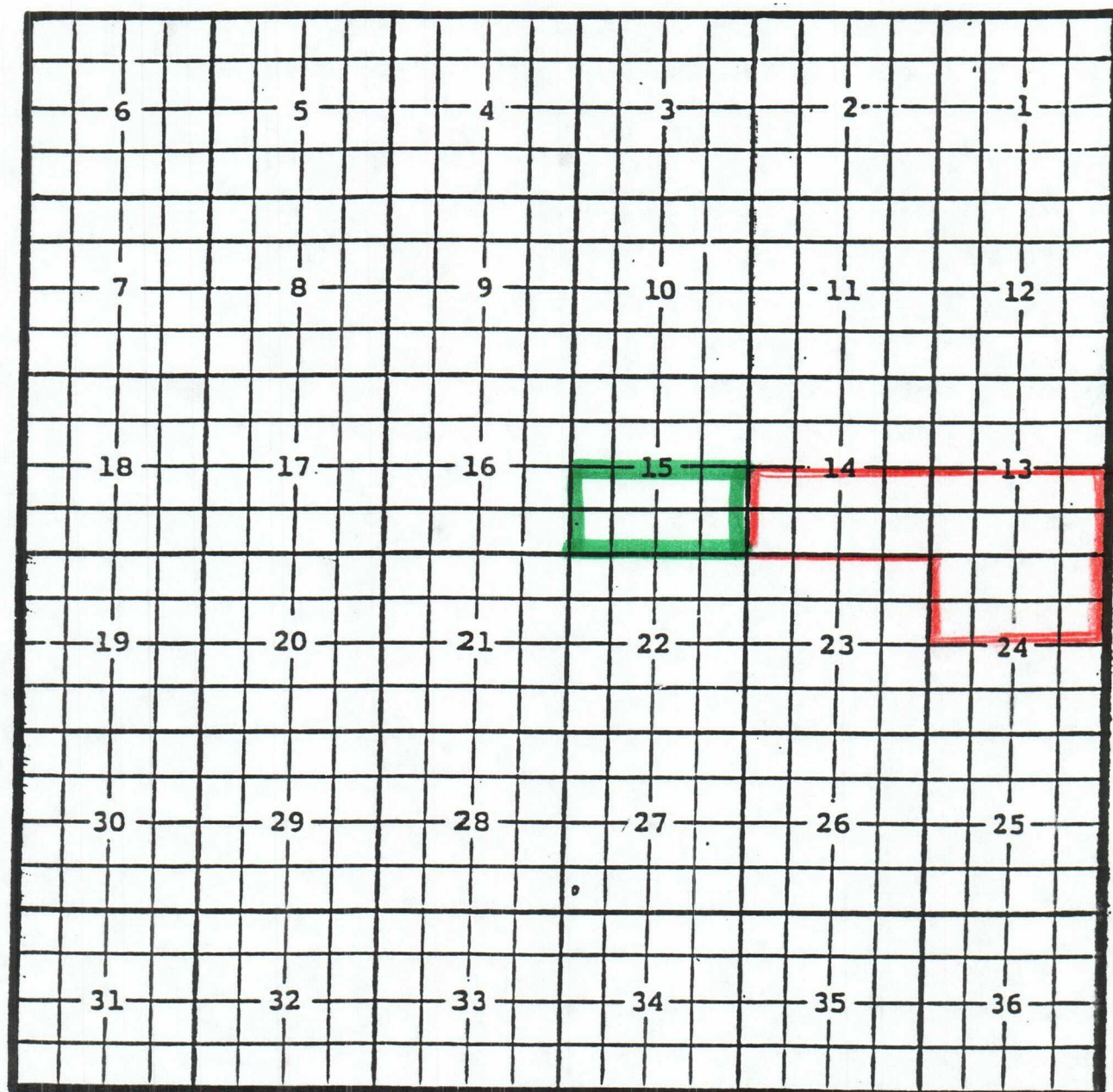
Top of perforations: 4504'.



Eddy County, New Mexico

Little Box Canyon; Strawn Gas Pool

TOWNSHIP 21 SOUTH, RANGE 21 EAST, NMPM



**Purpose:** One completed gas well capable of producing.

**Yates Petroleum Corporation, Box Canyon Unit # 5**

**Location:** Unit H, Sec. 24, Township 21 South, Range 21 East, NMPM

**Completed** 03/03/05 in the Strawn formation

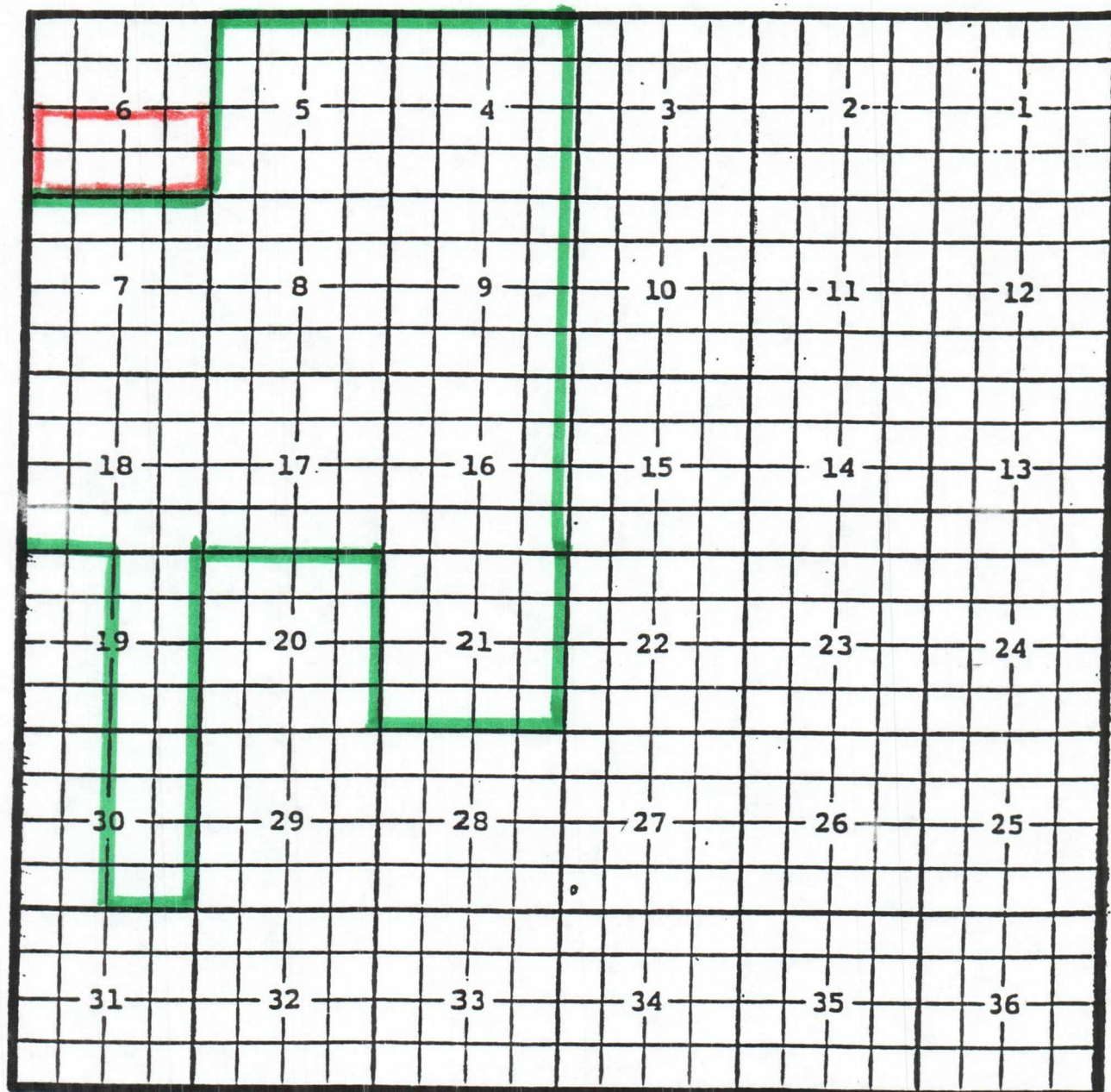
**Top of perforations:** 7730'.



Eddy County, New Mexico

Loving; Atoka, North Gas Pool

TOWNSHIP 23 SOUTH, RANGE 28 EAST, NMPM



Purpose: One completed gas well capable of producing.

Chesapeake Operating, Inc., Carrasco '6' Com. # 1

Location: Unit O, Sec. 6, Township 23 South, Range 28 East, NMPM

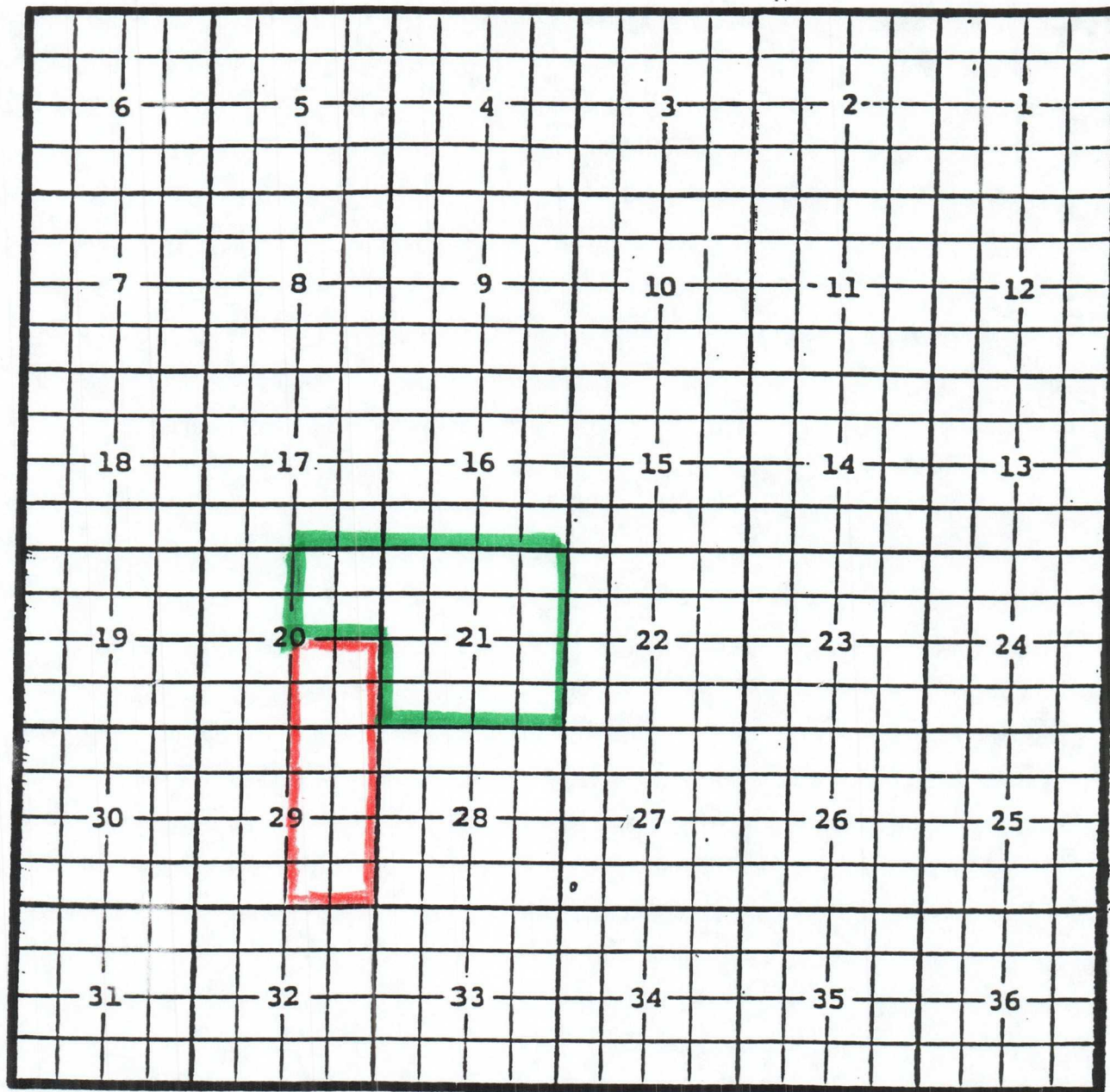
Completed 7/07/05 in the Atoka formation.

Top of perforations: 11314'.

Eddy County, New Mexico

McMillan; Atoka Gas Pool

TOWNSHIP 19 SOUTH, RANGE 27 EAST, NMPM



**Purpose:** One completed gas well capable of producing.

**Yates Drilling Company, Parrot Federal Com. # 1**

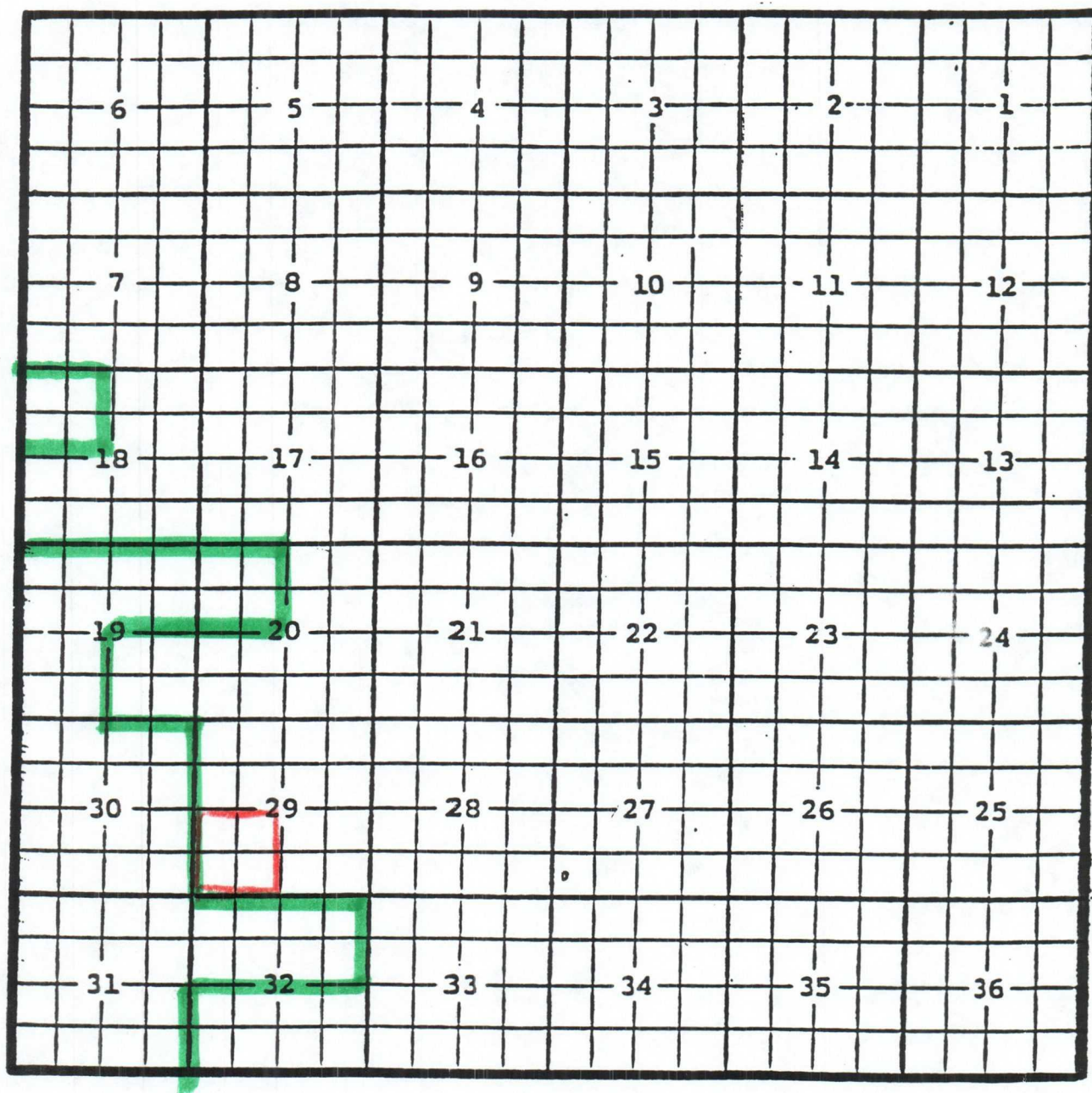
**Location:** Unit A, Sec. 29, Township 19 South, Range 27 East, NMPM

**Completed 7/22/05 in the Atoka formation.**

**Top of perforations: 9880'.**



Eddy County, New Mexico      Nash Draw; Delaware Oil Pool  
TOWNSHIP 23 SOUTH, RANGE 30 EAST, NMPM



**Purpose:** One completed oil well capable of producing.

**COG Operating, Inc., Gold Rush '29' Federal # 2**

**Location:** Unit L, Sec. 29, Township 23 South, Range 30 East, NMPM

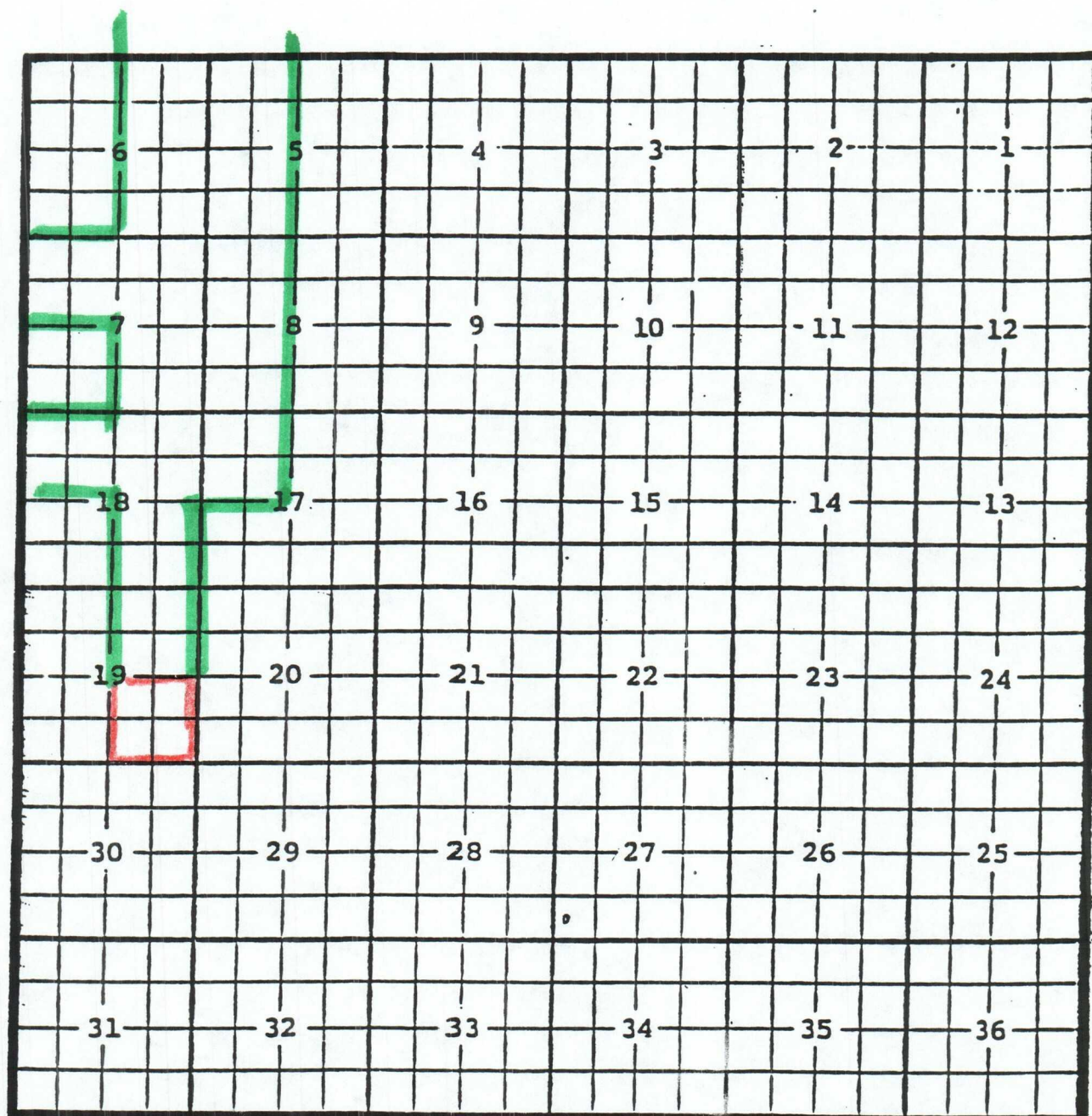
**Completed** 07/14/05 in the Delaware formation.

**Top of perforations:** 7172'.

Eddy County, New Mexico

Nash Draw; Delaware Oil Pool

TOWNSHIP 24 SOUTH, RANGE 30 EAST, NMPM



Purpose: One completed oil well capable of producing.

Bass Enterprises Production Company, Poker Lake Unit # 218

Location: Unit J, Sec. 19, Township 24 South, Range 30 East, NMPM

Completed 07/24/05 in the Delaware formation.

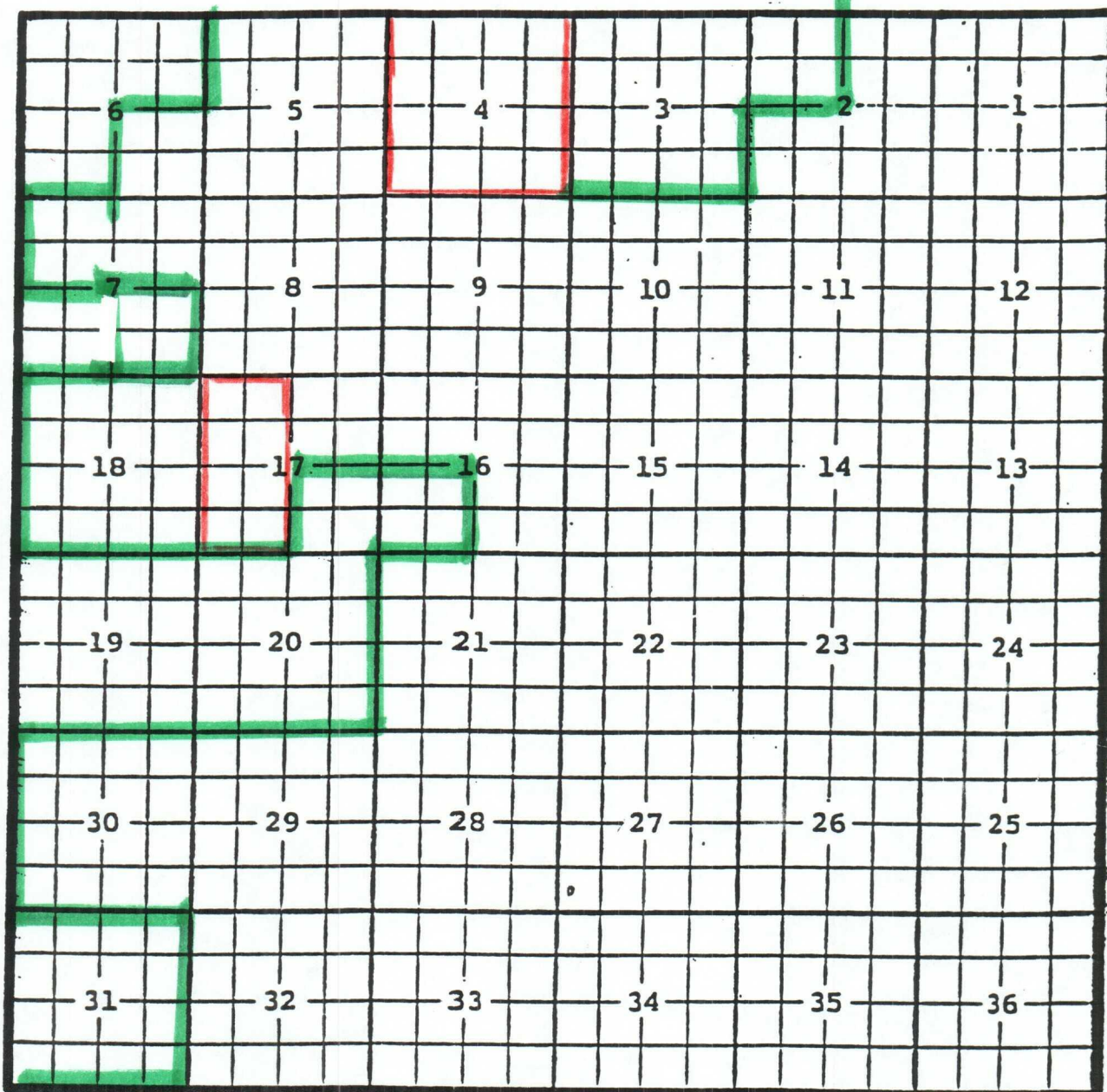
Top of perforations: 7206'.



Chaves County, New Mexico

Pecos Slope; Abo Gas Pool

TOWNSHIP 10 SOUTH, RANGE 26 EAST, NMPM



Purpose: Two completed gas well capable of producing.

Yates Petroleum Corporation, Keno 'AWK' State # 2

Location: Unit J, Sec. 4, Township 10 South, Range 26 East, NMPM

Completed 7/26/05 in the Abo formation.

Top of perforations: 4122'.

Yates Petroleum Corporation, Electrolux 'BCE State # 1

Location: Unit D, Sec. 17, Township 10 South, Range 26 East, NMPM

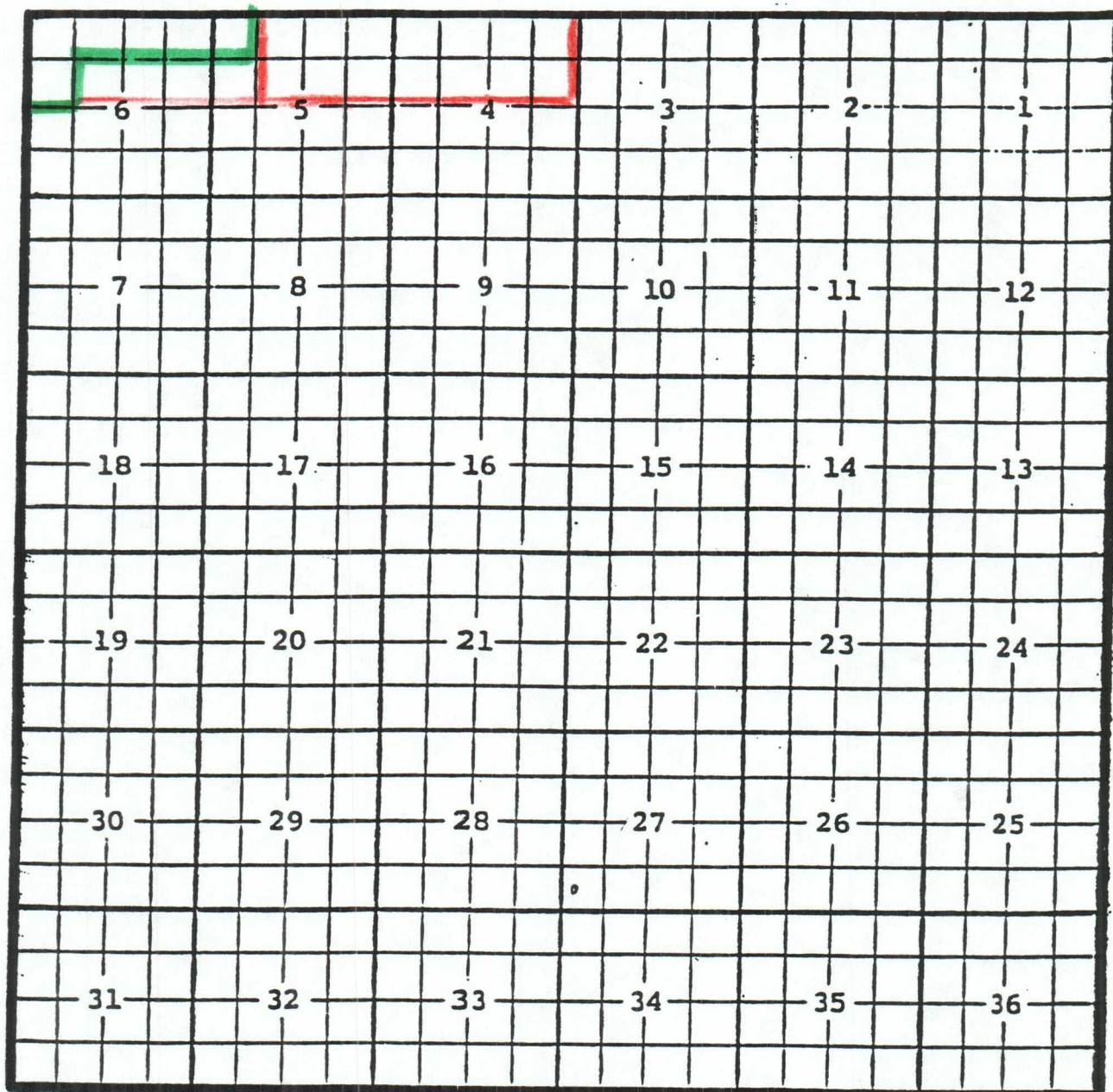
Completed 7/10/05 in the Abo formation.

Top of perforations: 4449'.

Eddy County, New Mexico

Power; Grayburg-San Andres Oil Pool

TOWNSHIP 18 SOUTH, RANGE 31 EAST, NMPM



Purpose: One completed oil well capable of producing.

Harvey E. Yates Company, Can Ken '4' Federal # 2

Location: Unit G, Sec. 4, Township 18 South, Range 31 East, NMPM

Completed 12/01/04 the Grayburg-San Andres formation.

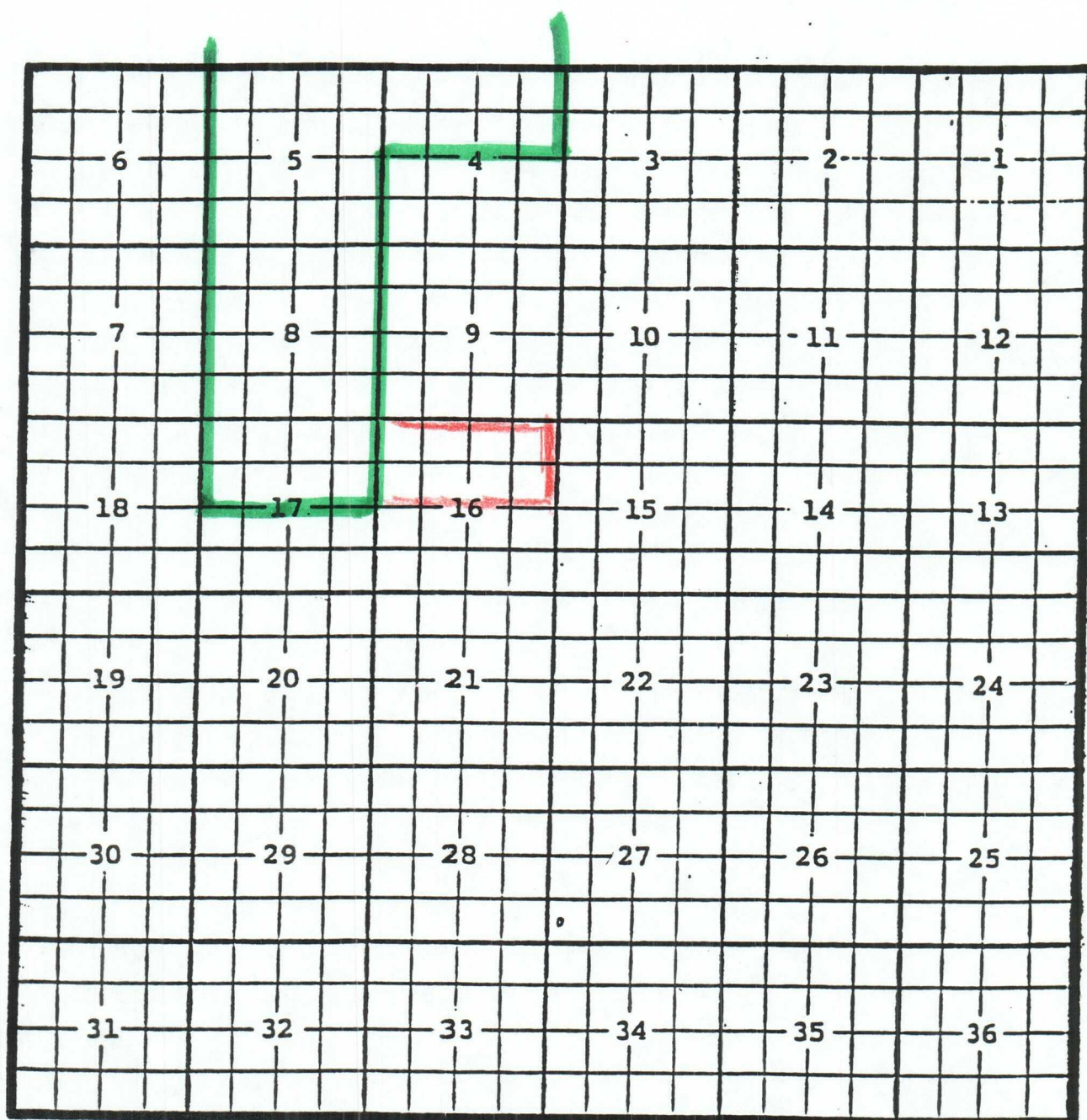
Top of perforations: 3720'.



Eddy County, New Mexico

Rocky Arroyo; Morrow Gas Pool

TOWNSHIP 22 SOUTH, RANGE 22 EAST, NMPM



Purpose: One completed gas well capable of producing.

Clayton Energy Williams Energy, Inc., State '16-4'# 1

Location: Unit D, Sec. 16, Township 22 South, Range 22 East, NMPM

Completed 05/26/05 the Morrow formation.

Top of perforations: 8918'.