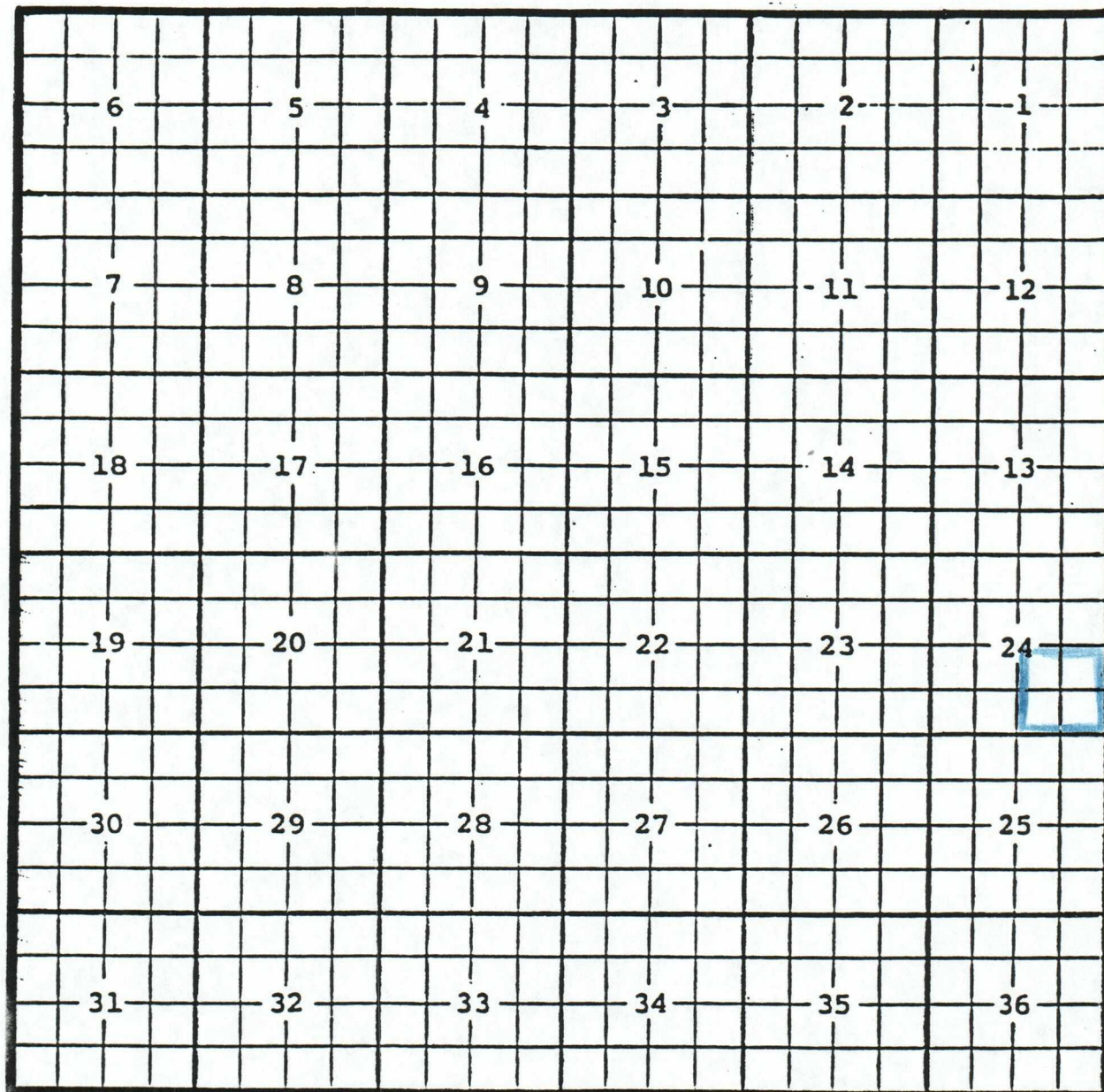


Eddy County, New Mexico

Canyon; Wolfcamp, North Oil Pool

TOWNSHIP 19 SOUTH, RANGE 24 EAST, NMPM



Purpose: One completed oil well capable of producing.

Mar Oil & Gas Corporation, DD 24 Federal #3

Location: Unit O, Sec. 24, Township 19 South, Range 24 East, NMPM

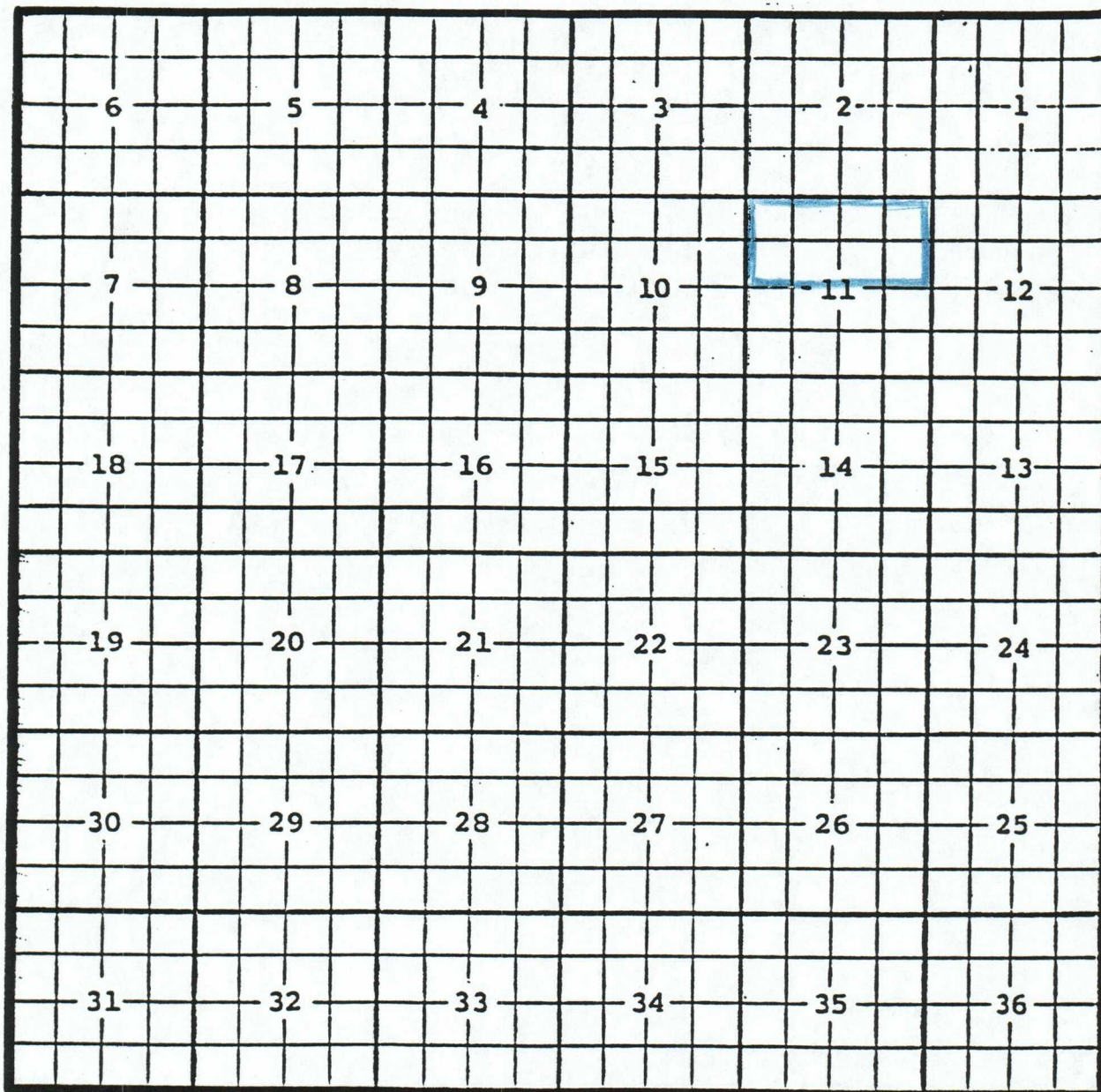
Completed 2/06/96 in the Wolfcamp formation.

Top of perforations: 6218'.

Eddy County, New Mexico

Cass Ranch; Upper Pennsylvanian Gas Pool

TOWNSHIP 20 SOUTH, RANGE 23 EAST, NMMPM



Purpose: One completed gas well capable of producing.

Dominion Oklahoma Texas Exploration & Production Company, Andalucia '11' Federal Com. #1

Location: Unit C, Sec. 11, Township 20 South, Range 23 East, NMMPM

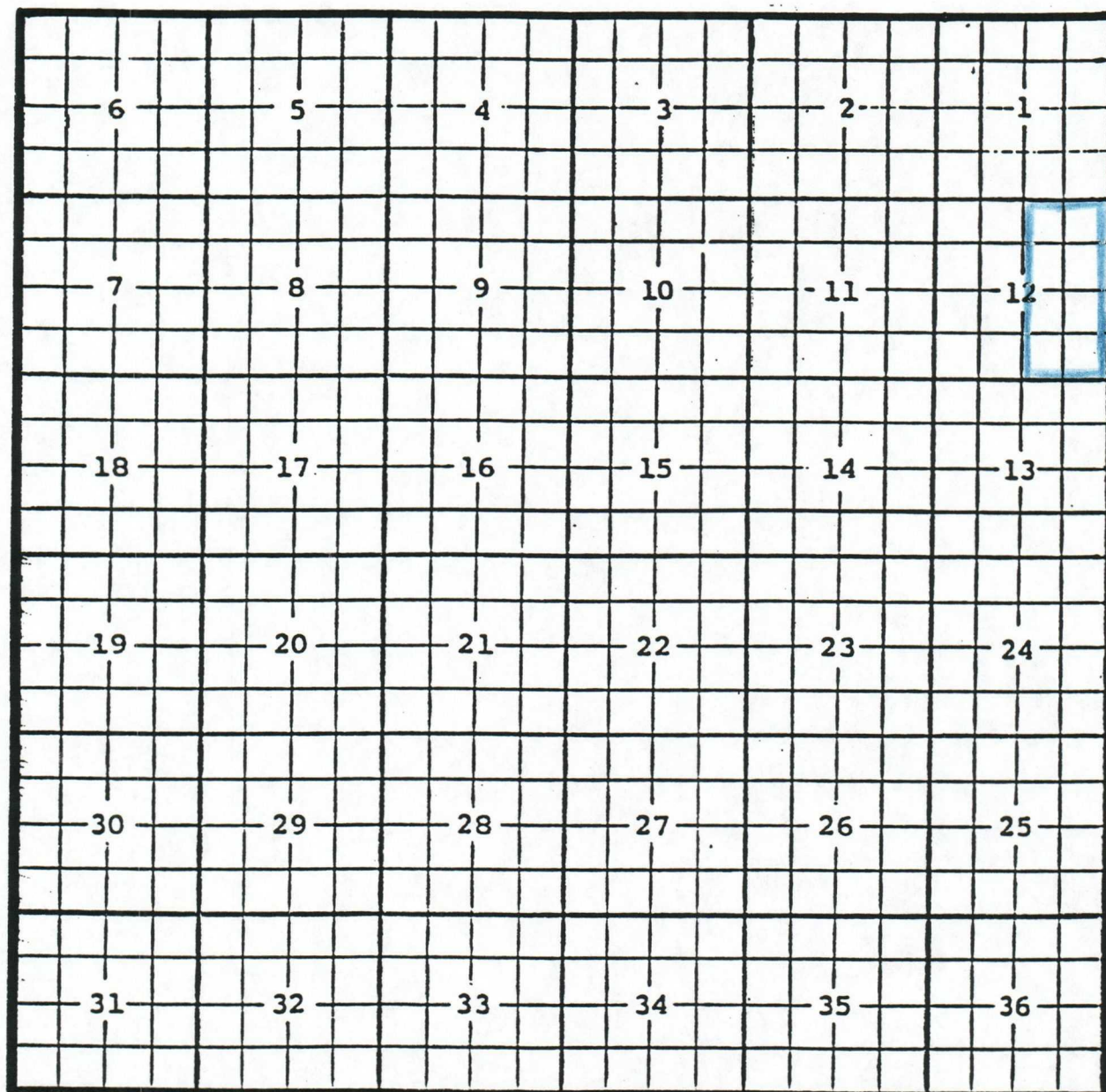
Completed 04/29/03 in the Upper Pennsylvanian formation.

Top of perforations: 6814'.

Eddy County, New Mexico

Dos Hermanos; Atoka Gas Pool

TOWNSHIP 20 SOUTH, RANGE 30 EAST, NMPM



Purpose: One completed gas well capable of producing.

Yates Petroleum Corporation, Amaranth 'AMG' Federal Com. #1

Location: Unit B, Sec. 12, Township 20 South, Range 30 East, NMPM

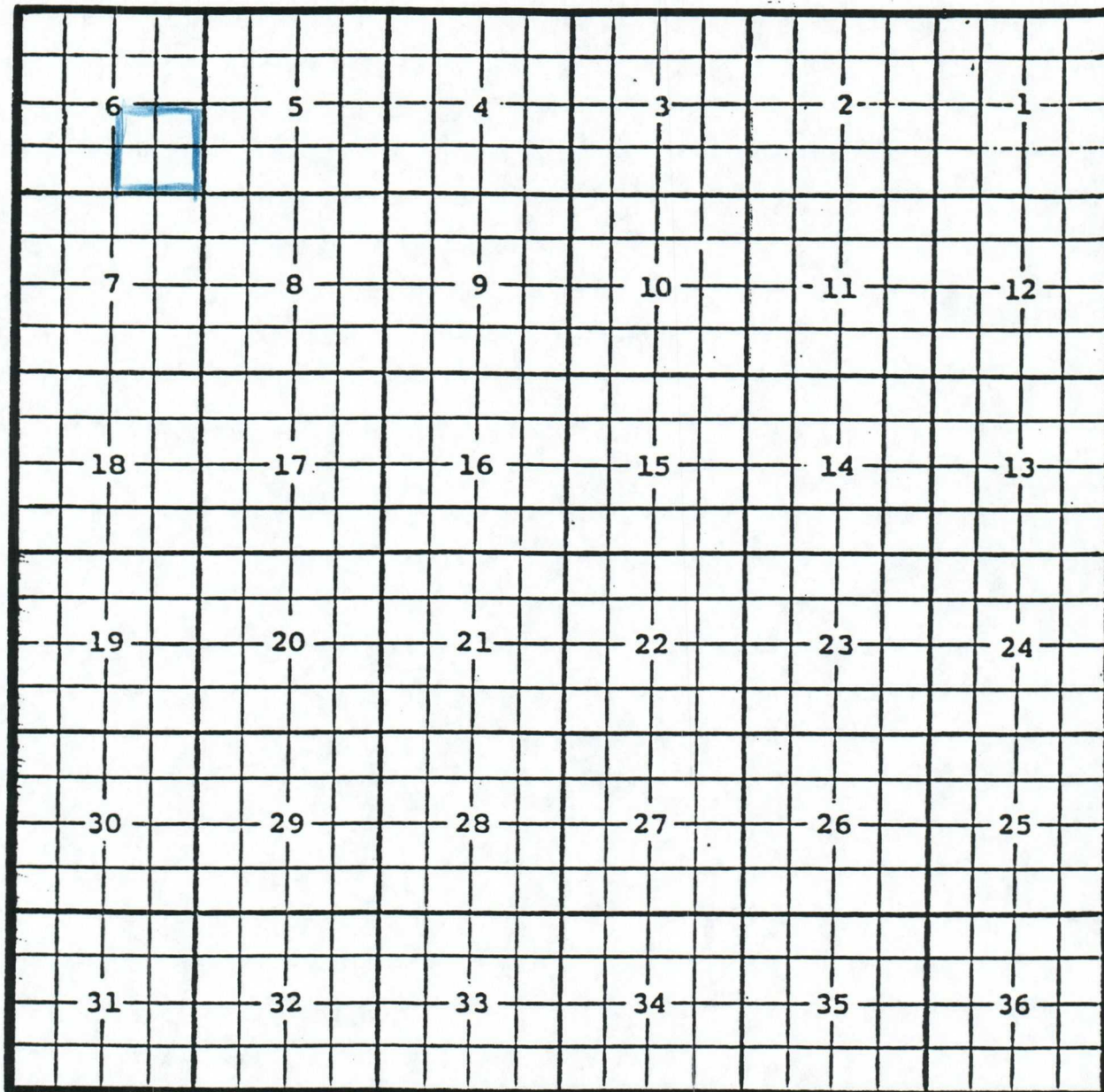
Completed 01/18/96 in the Atoka formation.

Top of perforations: 11,889'.

Eddy County, New Mexico

Hackberry; Bone Spring, North Oil Pool

TOWNSHIP 19 SOUTH, RANGE 31 East, NMPM



Purpose: One completed oil well capable of producing.

Devon Energy Production Company, LP, Hackberry '6' Federal #1

Location: Unit J, Section 6, Township 19 South, Range 31 East, NMPM

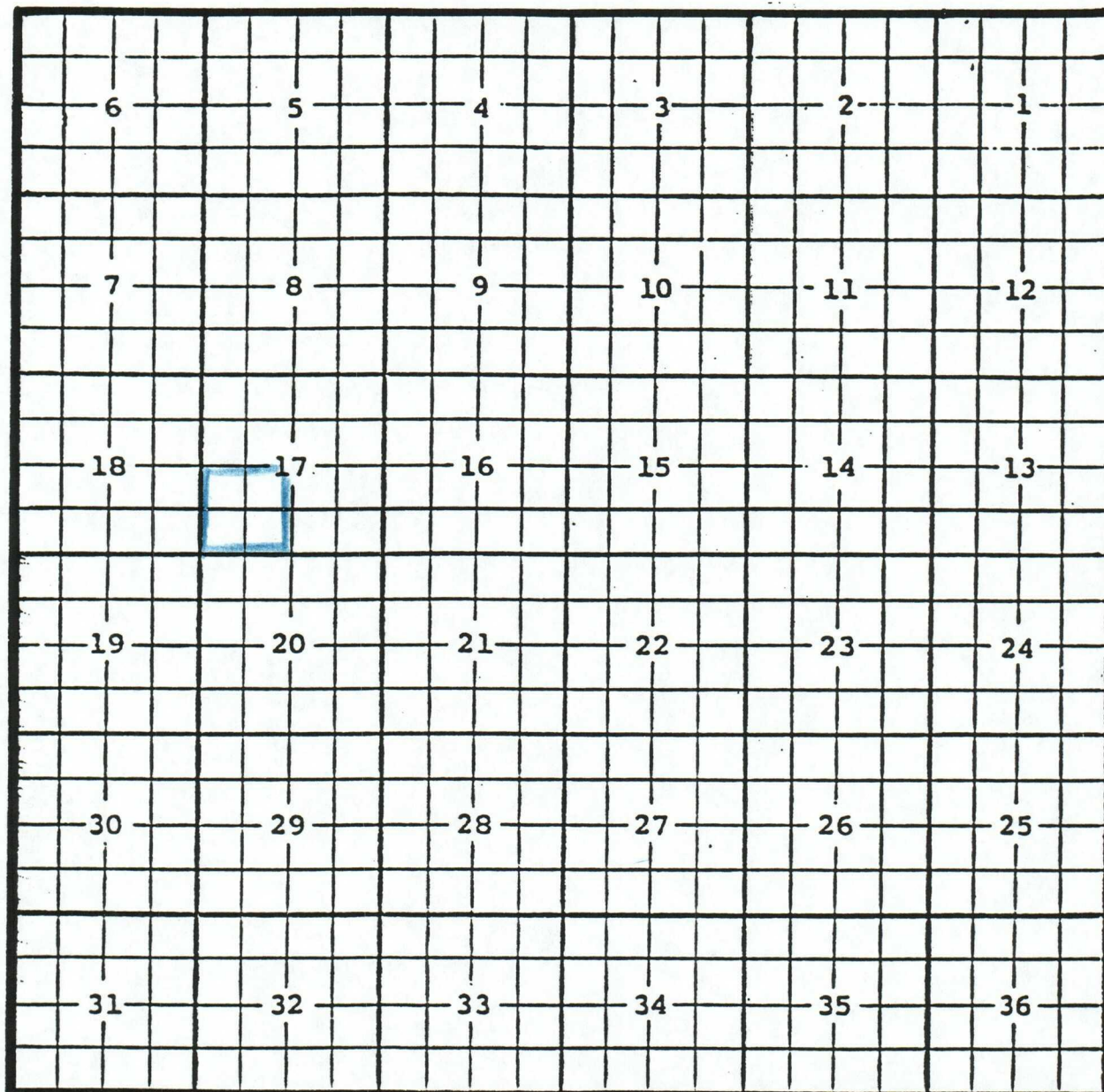
Completed 08/13/00 in the Bone Spring formation.

Top of perforations: 6573'.

Eddy County, New Mexico

Hackberry; Wolfcamp Oil Pool

TOWNSHIP 19 SOUTH, RANGE 31 EAST, NMPM



Purpose: One completed oil well capable of producing.

Devon Energy Production Company, LP, Ranger '17' Federal #1

Location: Unit L, Sec. 17, Township 19 South, Range 31 East, NMPM

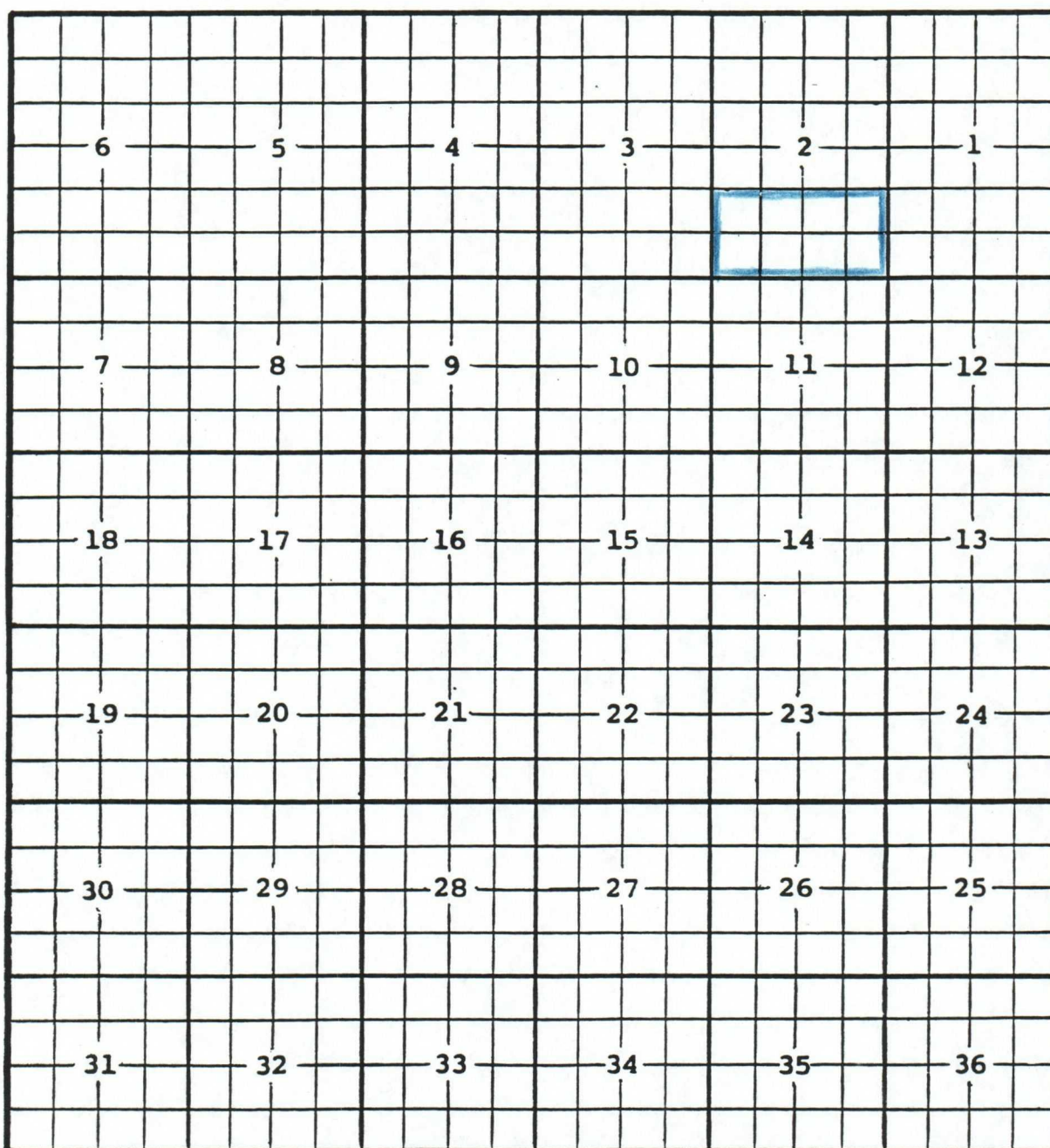
Completed 03/12/01 in the Wolfcamp formation.

Top of perforations: 10,210'.

Eddy County, New Mexico

Jahie Lake; Atoka Gas Pool

TOWNSHIP 16 SOUTH, RANGE 28 EAST, NMPM



Purpose: One completed gas well capable of producing.

Yates Petroleum Corporation, Purple Gosling 'BBD' State Com. #1

Location: Unit M, Sec. 2, Township 16 South, Range 28 East, NMPM

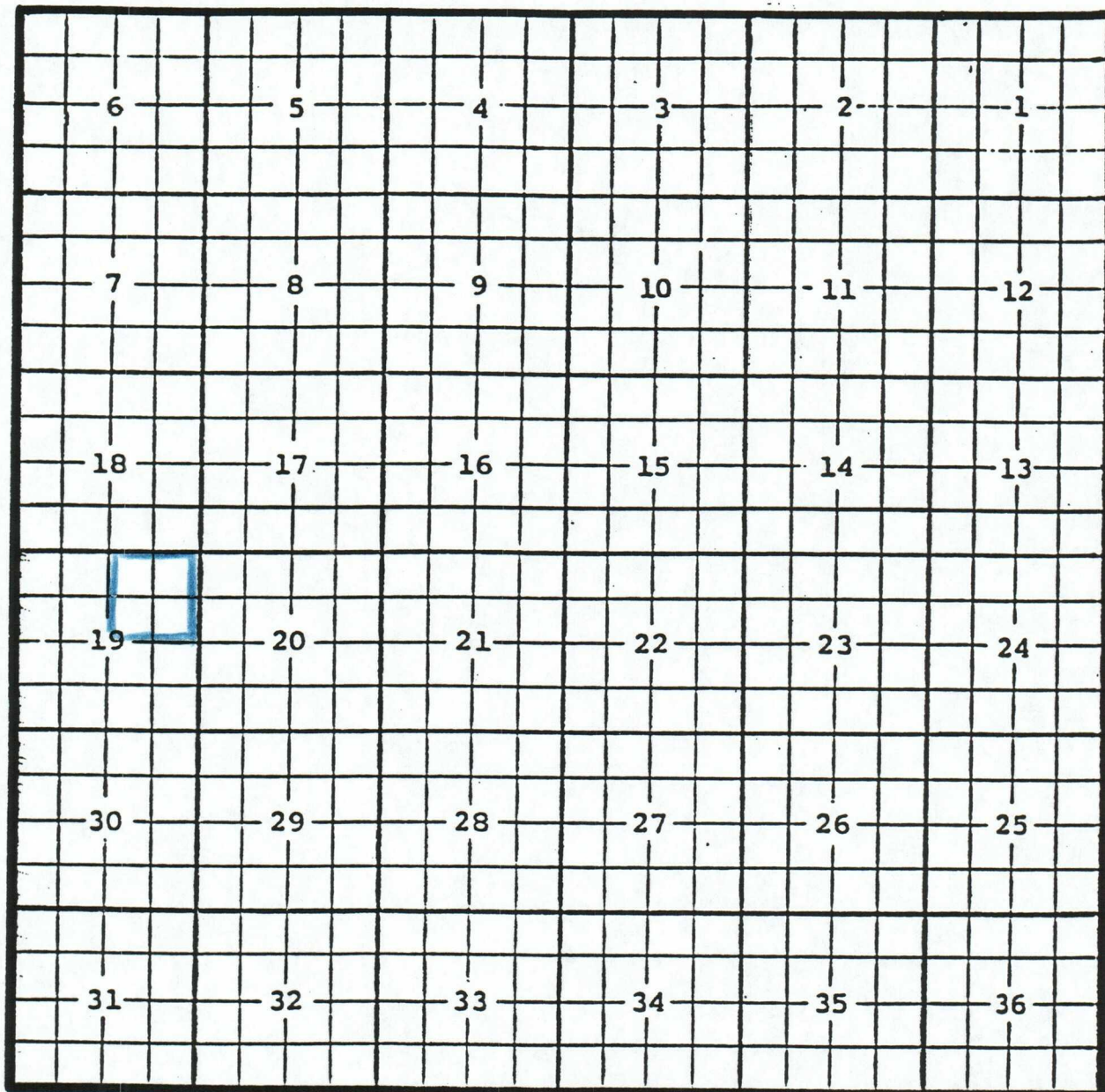
Completed 4/27/03 in the Atoka formation.

Top of perforations: 9098'.

Chaves County, New Mexico

Race Track; San Andres, East Oil Pool

TOWNSHIP 10 SOUTH, RANGE 29 EAST, NMPM



Purpose: One completed oil well capable producing.

Elk Oil Company, Andrew Fee #1

Location: Unit B, Sec. 19, Township 10 South, Range 29 East, NMPM

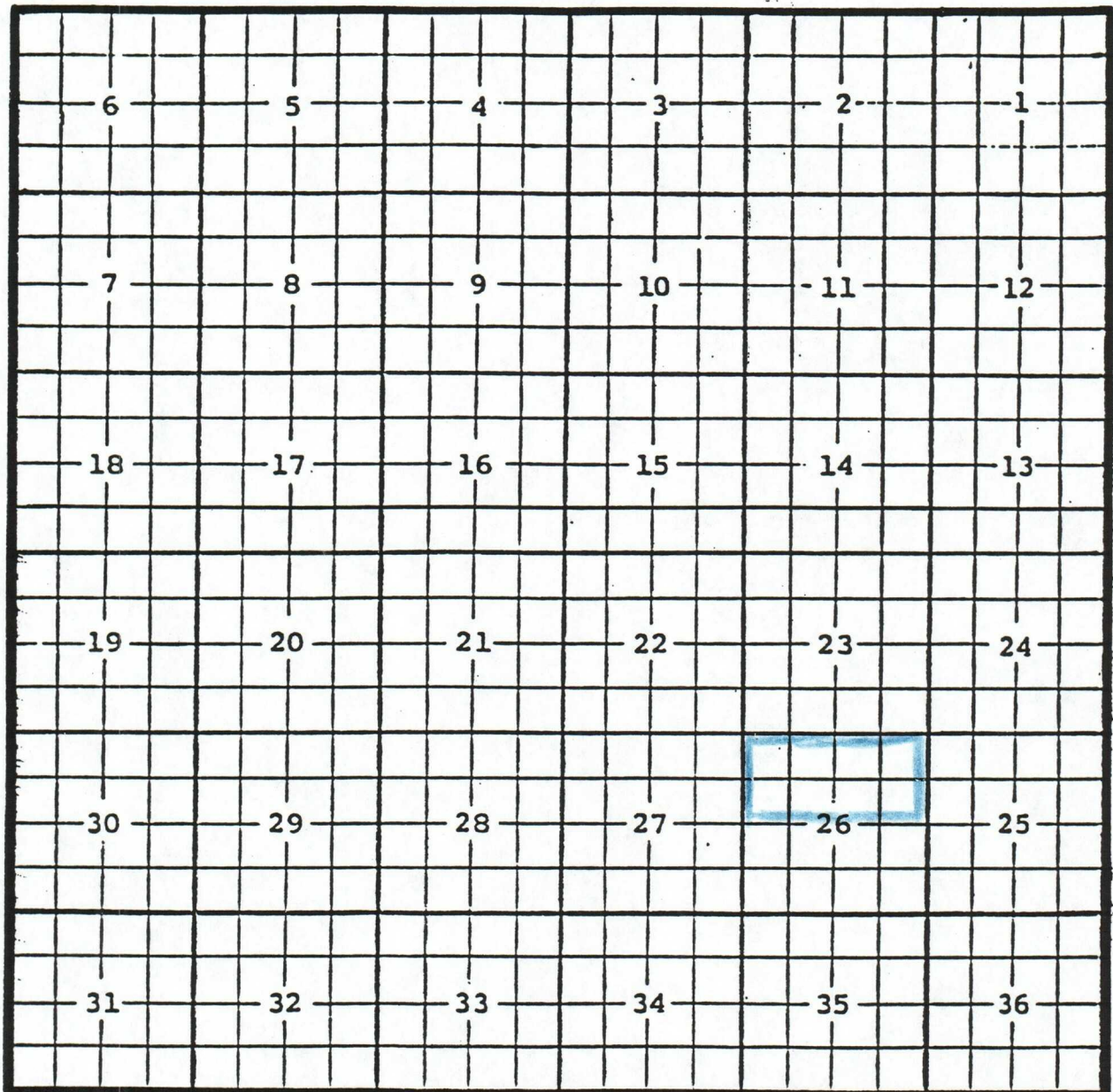
Completed 05/27/03 in the San Andres formation.

Top of perforations: 2214'.

Eddy County, New Mexico

Ross Ranch; Upper Pennsylvanian Gas Pool .

TOWNSHIP 19 SOUTH, RANGE 25 EAST, NMPM



Purpose: One completed gas well capable producing.

Nearburg Producing Company, Morris Arco 26 #2

Location: Unit B, Sec. 26, Township 19 South, Range 25 East, NMPM

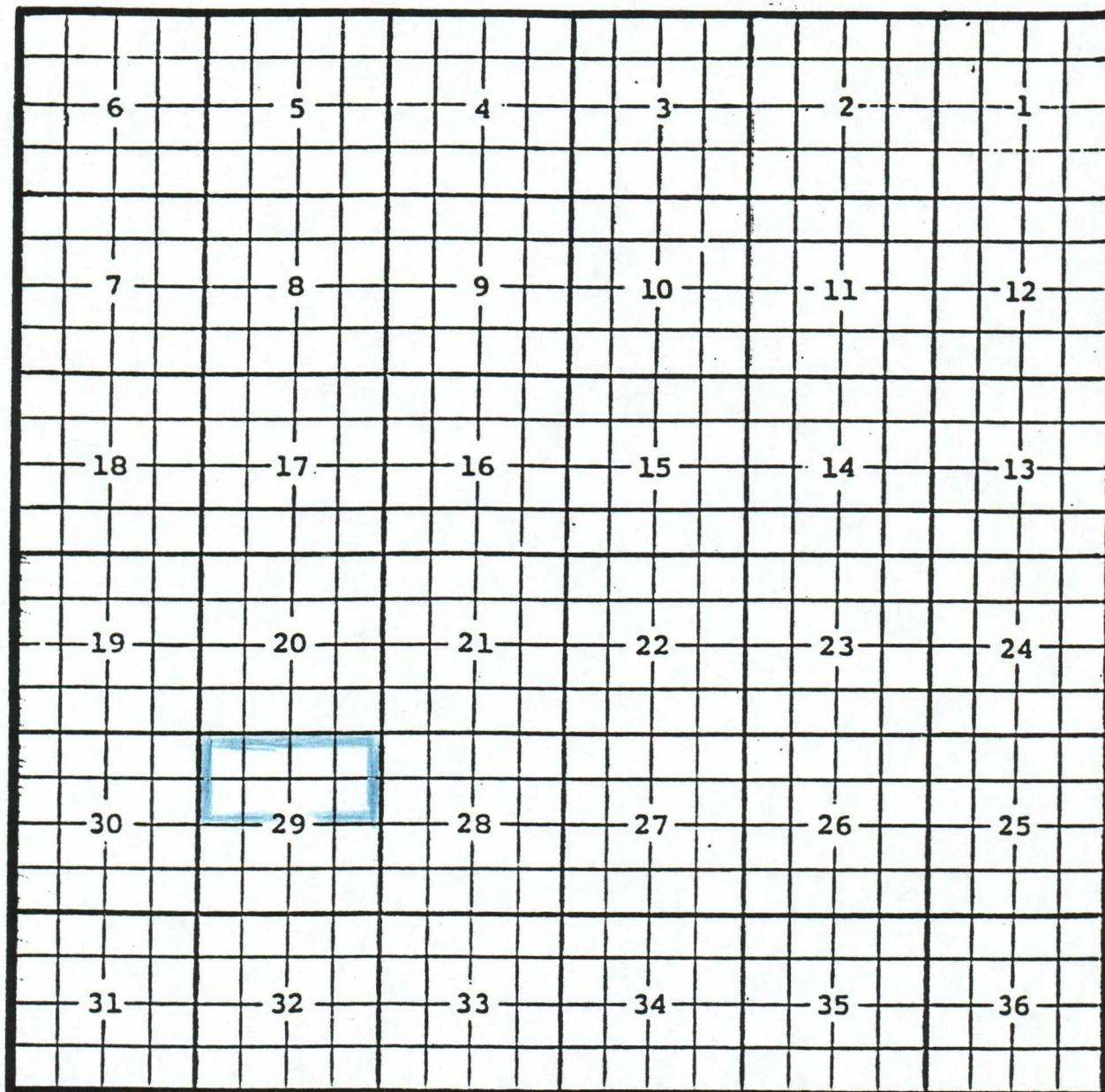
Completed 02/19/97 in the Cisco-Canyon formation.

Top of perforations: 7781'.

Eddy County, New Mexico

Seven Rivers Hills; Atoka, North Gas Pool

TOWNSHIP 20 SOUTH, RANGE 25 EAST, NMPM



Purpose: One completed gas well capable producing.

Fasken Oil and Ranch, Ltd., Howell '29' Com. #1

Location: Unit G, Sec. 29, Township 20 South, Range 25 East, NMPM

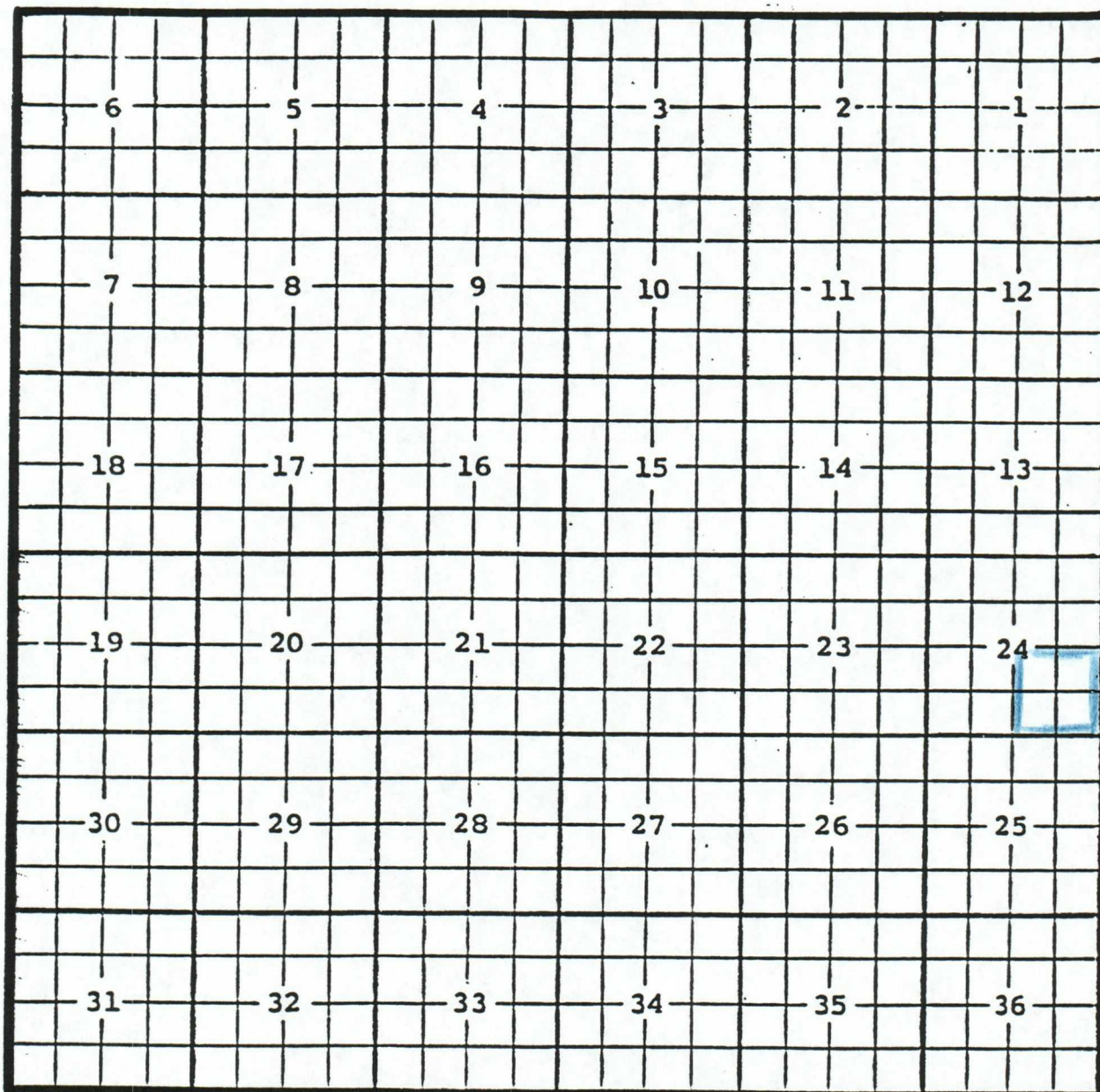
Completed 4/26/03 in the Atoka formation.

Top of perforations: 8913'.

Eddy County, New Mexico

Siegest Draw; Abo, Northeast Oil Pool

TOWNSHIP 19 SOUTH, RANGE 24 EAST, NMPM



Purpose: One completed oil well capable of producing.

Mar Oil and Gas Corporation, DD 24 Federal #1

Location: Unit P, Section 24, Township 19 South, Range 24 East. NMPM

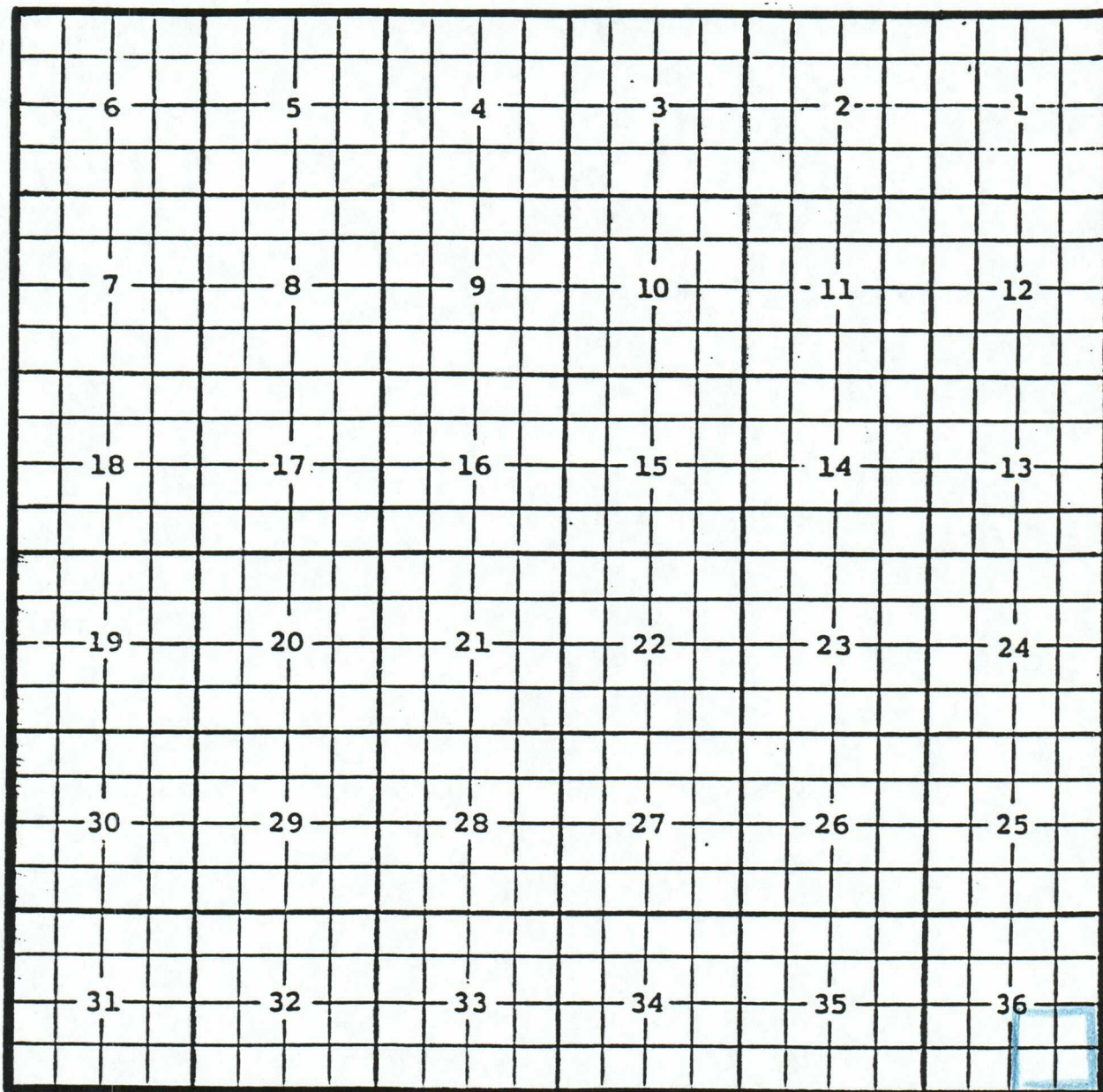
Completed on 08/01/00 in the Abo formation.

Top of perforations: 4000'.

Eddy County, New Mexico

Tamano; Delaware Oil Pool

TOWNSHIP 17 SOUTH, RANGE 31 EAST, NMPM



Purpose: One completed oil well capable of producing.

Mack Energy Corporation, Coyote State #5

Location: Unit I, Sec. 36, Township 17 South, Range 31 East, NMPM

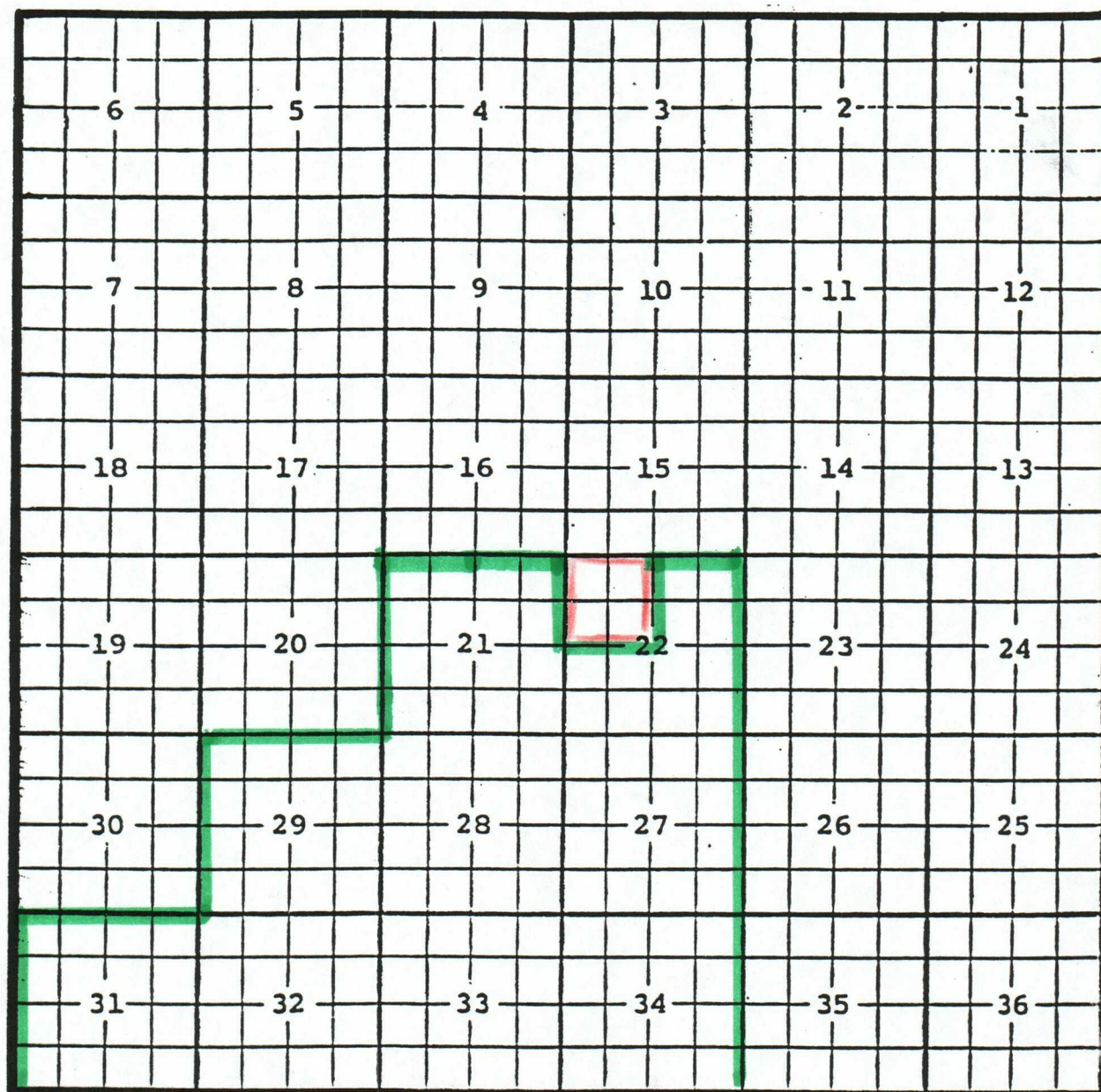
Completed 03/22/03 in the Delaware formation

Top of perforations: 4253'.

Eddy County, New Mexico

Avalon; Morrow Gas Pool

TOWNSHIP 20 SOUTH, RANGE 27 EAST, NMPM



Purpose: One completed gas well capable of producing.

Saga Petroleum LLC, Allied #2

Location: Unit M, Sec. 22, Township 20 South, Range 27 East, NMPM

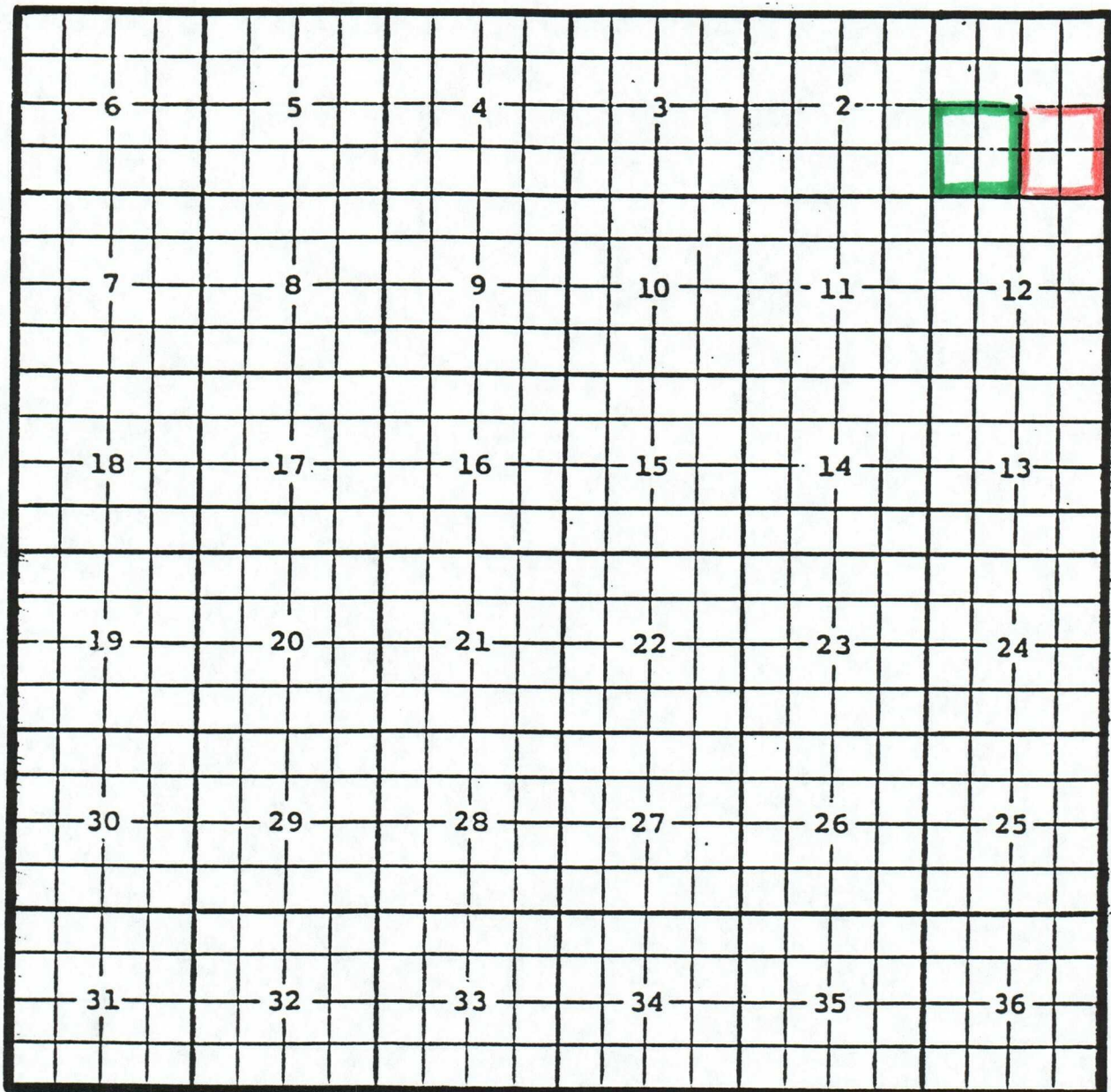
Completed 04/04/03 in the Morrow formation.

Top of perforations: 10,768'.

Eddy County, New Mexico

Benson; Delaware Oil Pool

TOWNSHIP 19 SOUTH, RANGE 30 EAST, NMPM



Purpose: One completed oil well capable of producing.

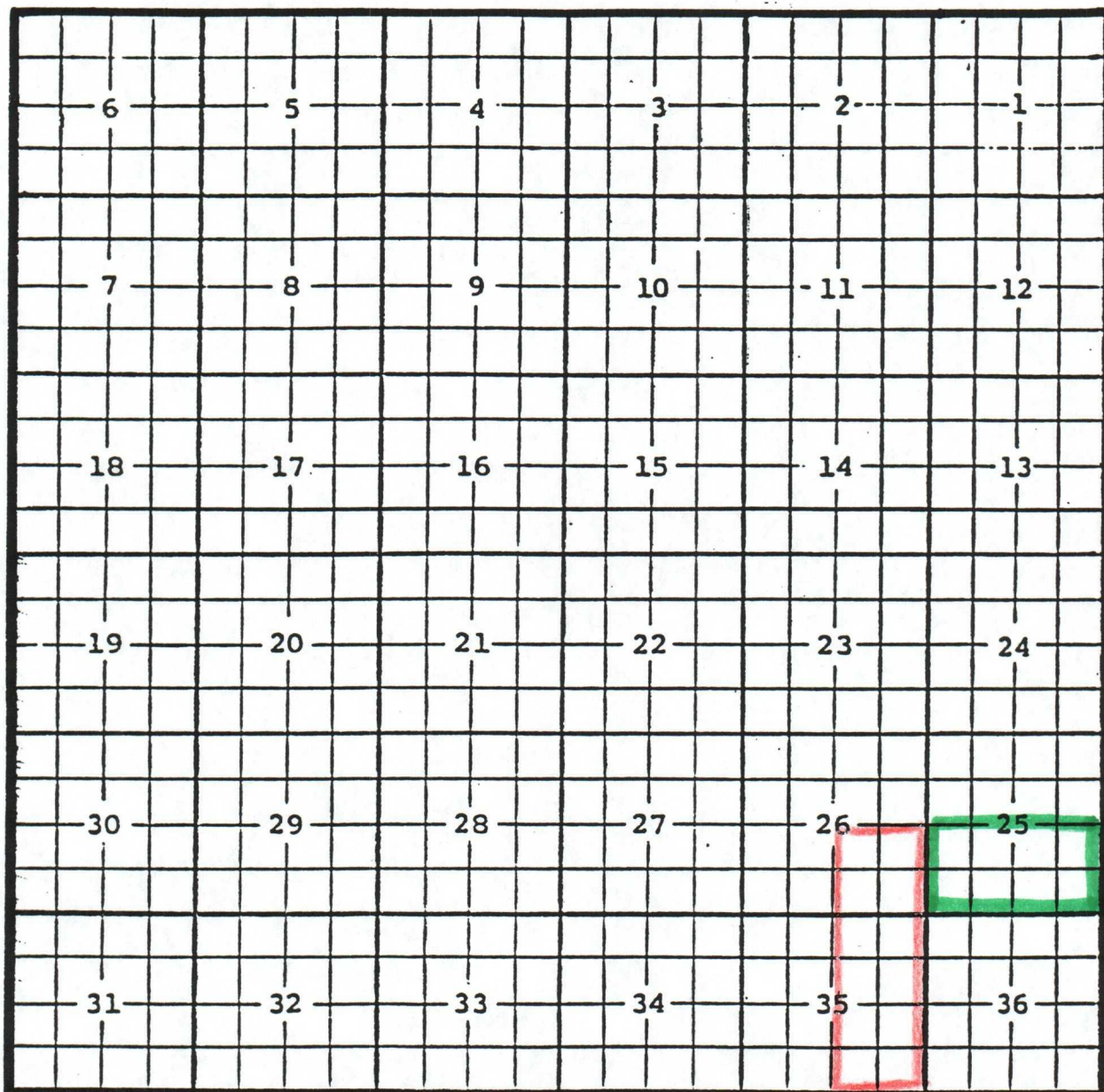
Chi Operating, Inc., Wizard Federal #3

Location: Unit I, Sec. 19, Township 19 South, Range 30 East, NMPM

Completed 03/11/03 in the Delaware formation.

Top of perforation: 5100'.

Chaves County, New Mexico Broke Tank Lake; Atoka Gas Pool
TOWNSHIP 8 SOUTH, RANGE 29 EAST, NMPM



Purpose: One completed gas well capable of producing.

Ricks Exploration, Inc., Moon #1

Location: Unit G, Sec. 35, Township 8 South, Range 29 East, NMPM

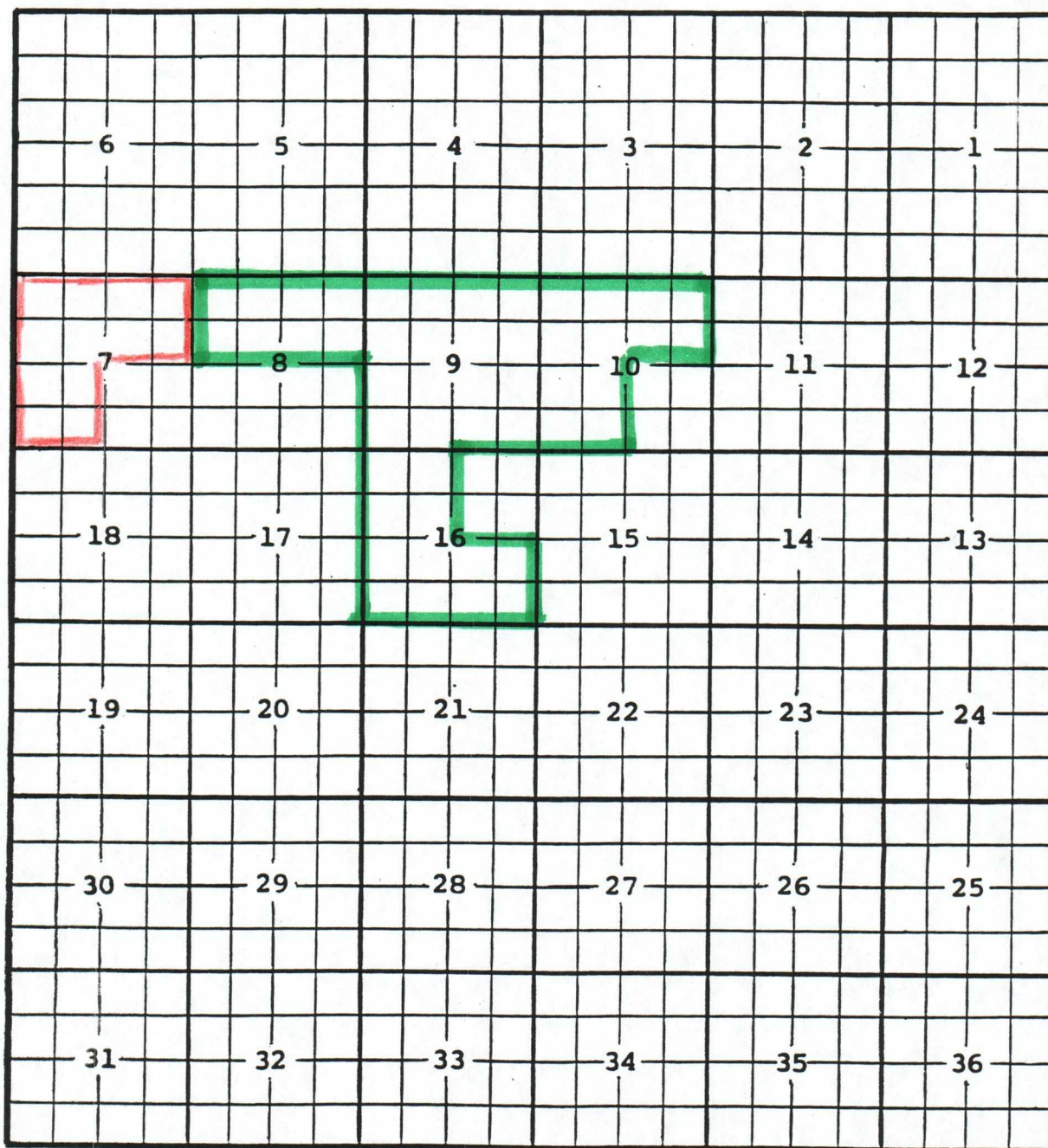
Completed 02/28/03 in the Atoka formation.

Top of perforations: 8211'.

Eddy County, New Mexico

Catchlaw Draw; Delaware, East Oil Pool

TOWNSHIP 21 SOUTH, RANGE 26 EAST, NMPM



Purpose: One completed oil well capable of producing.

Fasken Oil and Ranch, Ltd., Soapberry Draw '7' State #1

Location: Unit K, Sec. 7, Township 21 South, Range 26 East, NMPM

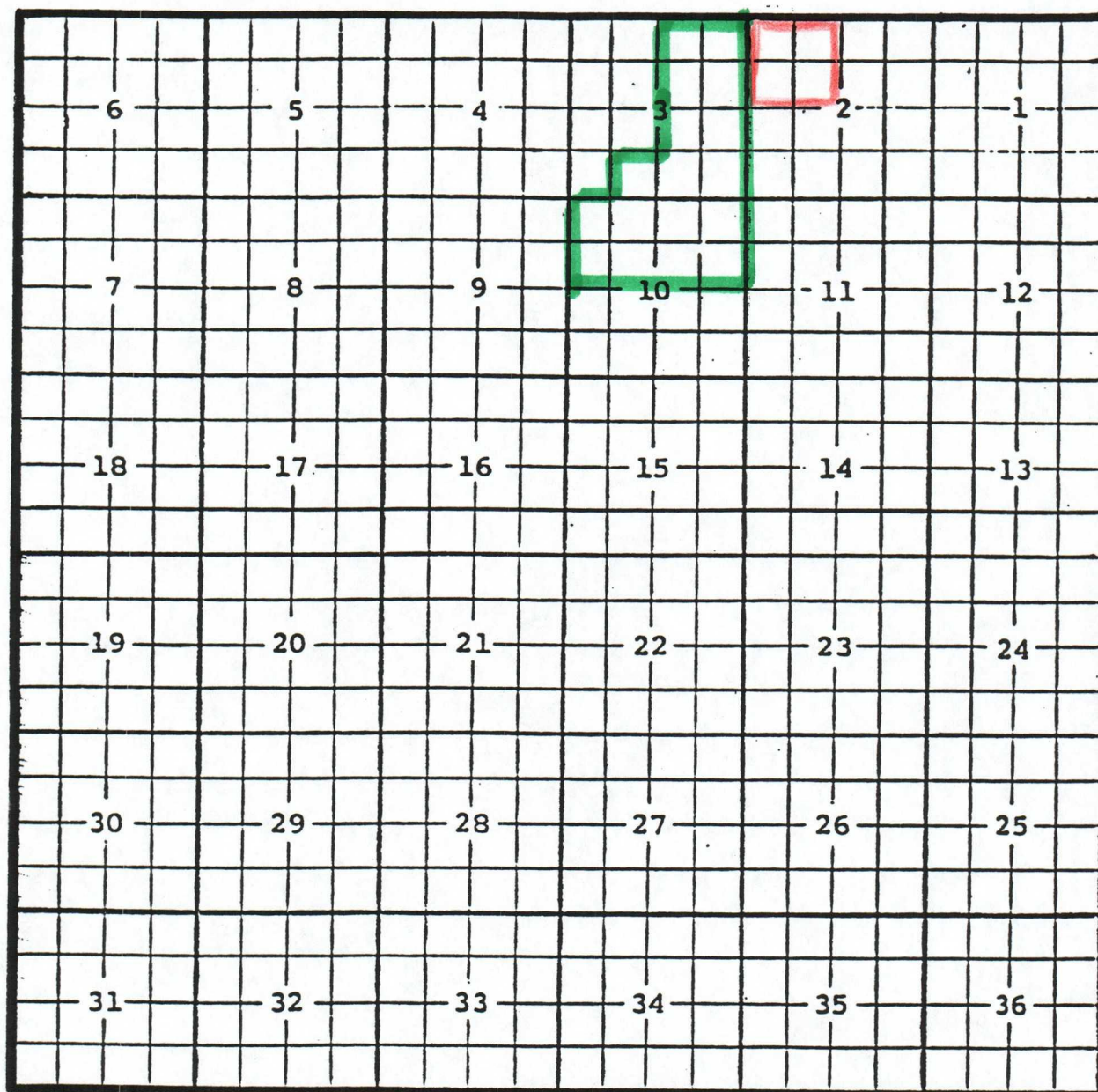
Completed 05/17/03 in the Delaware formation.

Top of perforations: 3056'.

Eddy County, New Mexico

Cedar Canyon; Bone Spring Oil Pool

TOWNSHIP 24 SOUTH, RANGE 29 EAST, NMPM



Purpose: One completed oil well capable of producing.

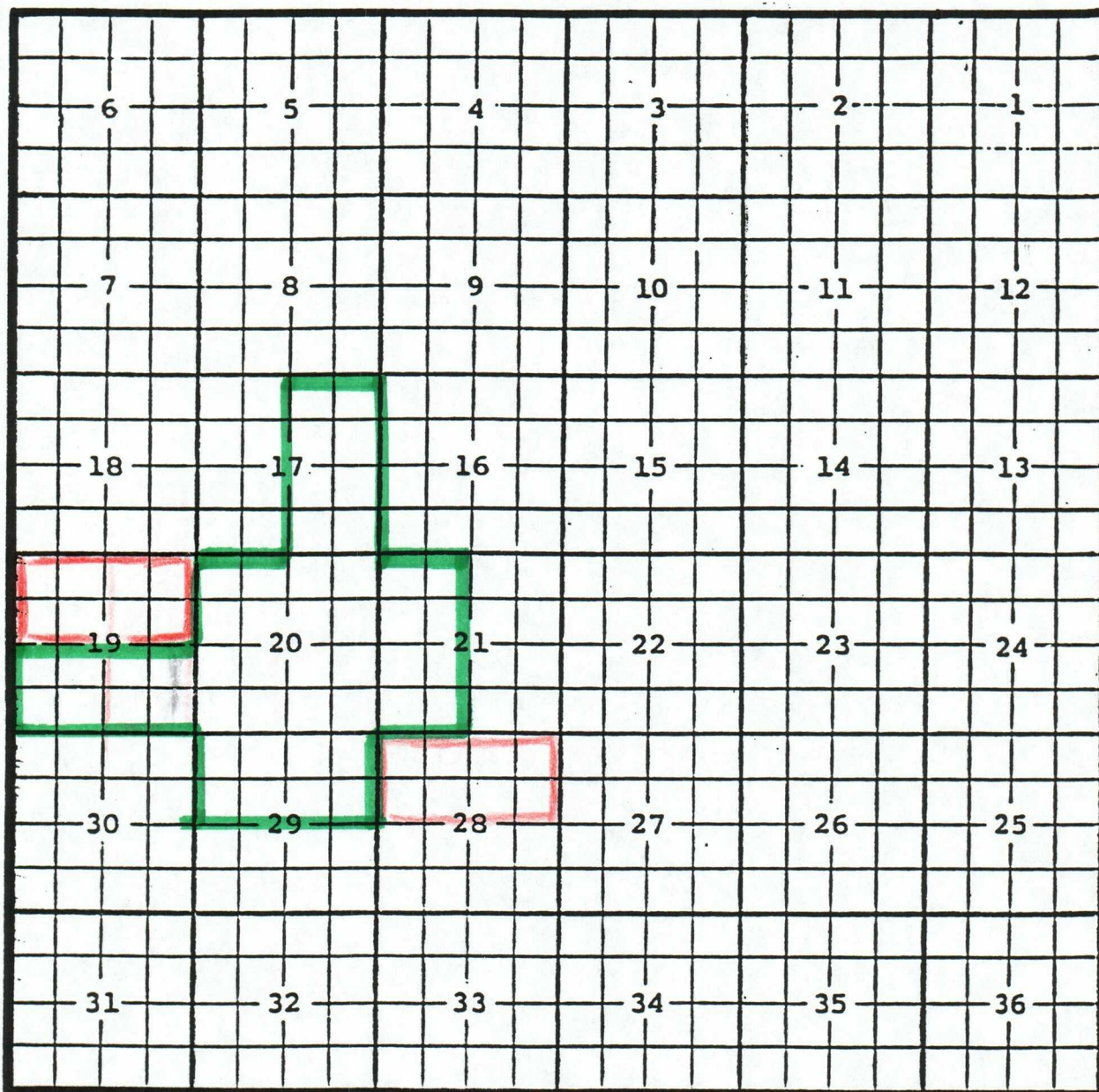
Devon Energy Production Company, LP, H B '2' State #2

Location: Unit E, Sec. 2, Township 24 South, Range 29 East, NMPM

Completed 05/02/03 in the Bone Spring formation.

Top of perforations: 7989'.

Eddy County, New Mexico Cedar Lake; Morrow, North Gas Pool
TOWNSHIP 17 SOUTH, RANGE 31 EAST, NMPM



Purpose: Two completed gas wells capable of producing.

OXY USA WTP Limited Partnership, OXY Cherry Vanilla Federal #1

Location: Unit H, Sec. 19, Township 17 South, Range 31 East, NMPM

Completed 12/29/02 in the Morrow formation.

Top of perforations: 11,229'.

Chevron USA, Inc., Skelly Unit # 950

Location: Unit C, Sec. 28, Township 17 South, Range 31 East, NMPM

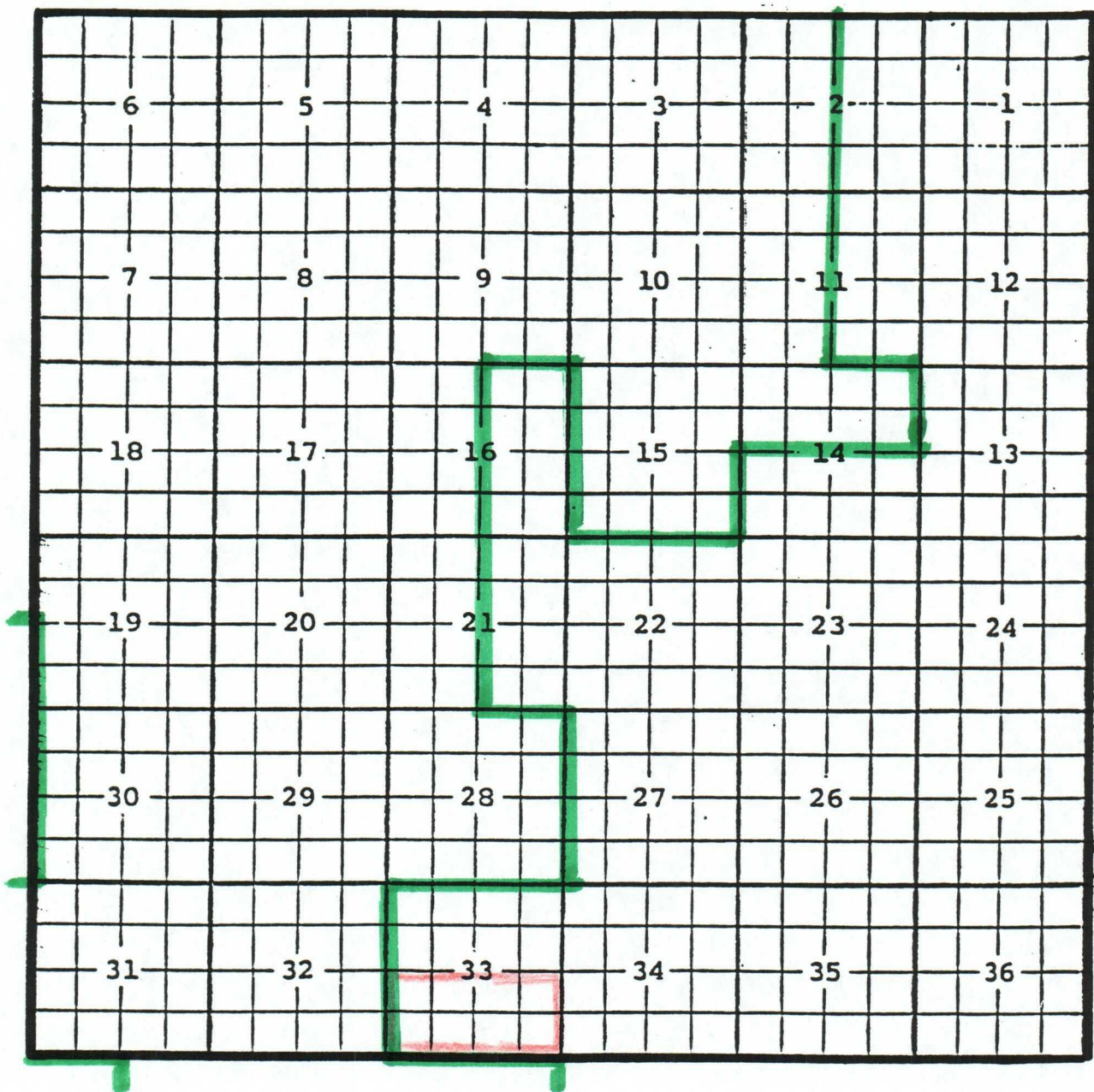
Completed 03/03/03 in the Morrow formation.

Top of perforations: 11,796'.

Eddy County, New Mexico

Cemetery; Morrow Gas Pool

TOWNSHIP 20 SOUTH, RANGE 25 EAST, NMPM



Purpose: One completed gas well capable of producing.

Yates Petroleum Corporation, Mystery 'AYM' Federal #1

Location: Unit L, Sec. 33, Township 20 South, Range 25 East, NMPM

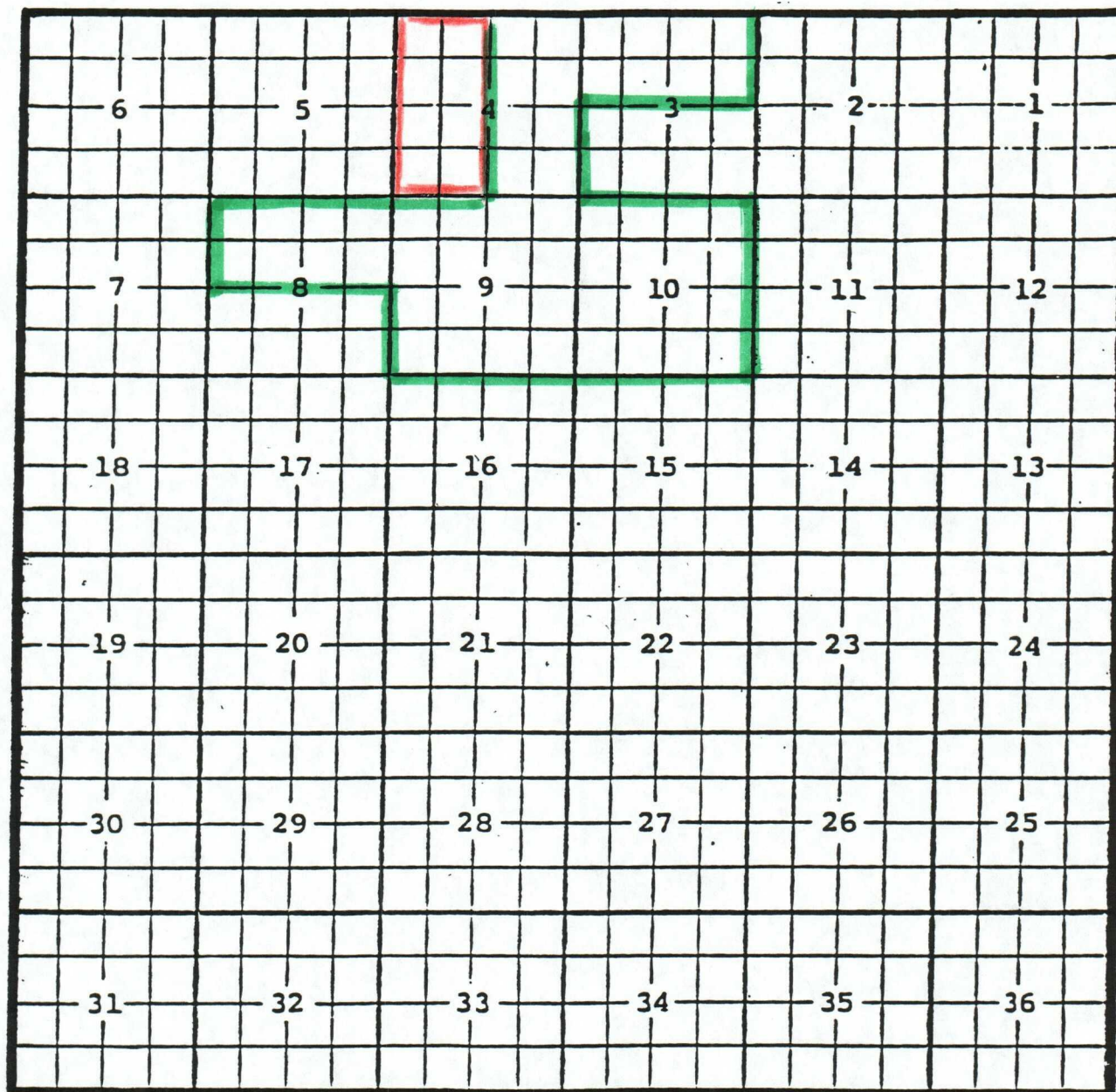
Completed 02/27/023 in the Morrow formation.

Top of perforations: 9572'.

Eddy County, New Mexico

Crow Flats; Morrow, Southeast Gas Pool

TOWNSHIP 17 SOUTH, RANGE 28 EAST, NMPM



Purpose: One completed gas well capable of producing.

Chi Operating, Inc., Heavy Harry State Com. #2

Location: Lot 3, Sec. 4, Township 17 South, Range 28 East, NMPM

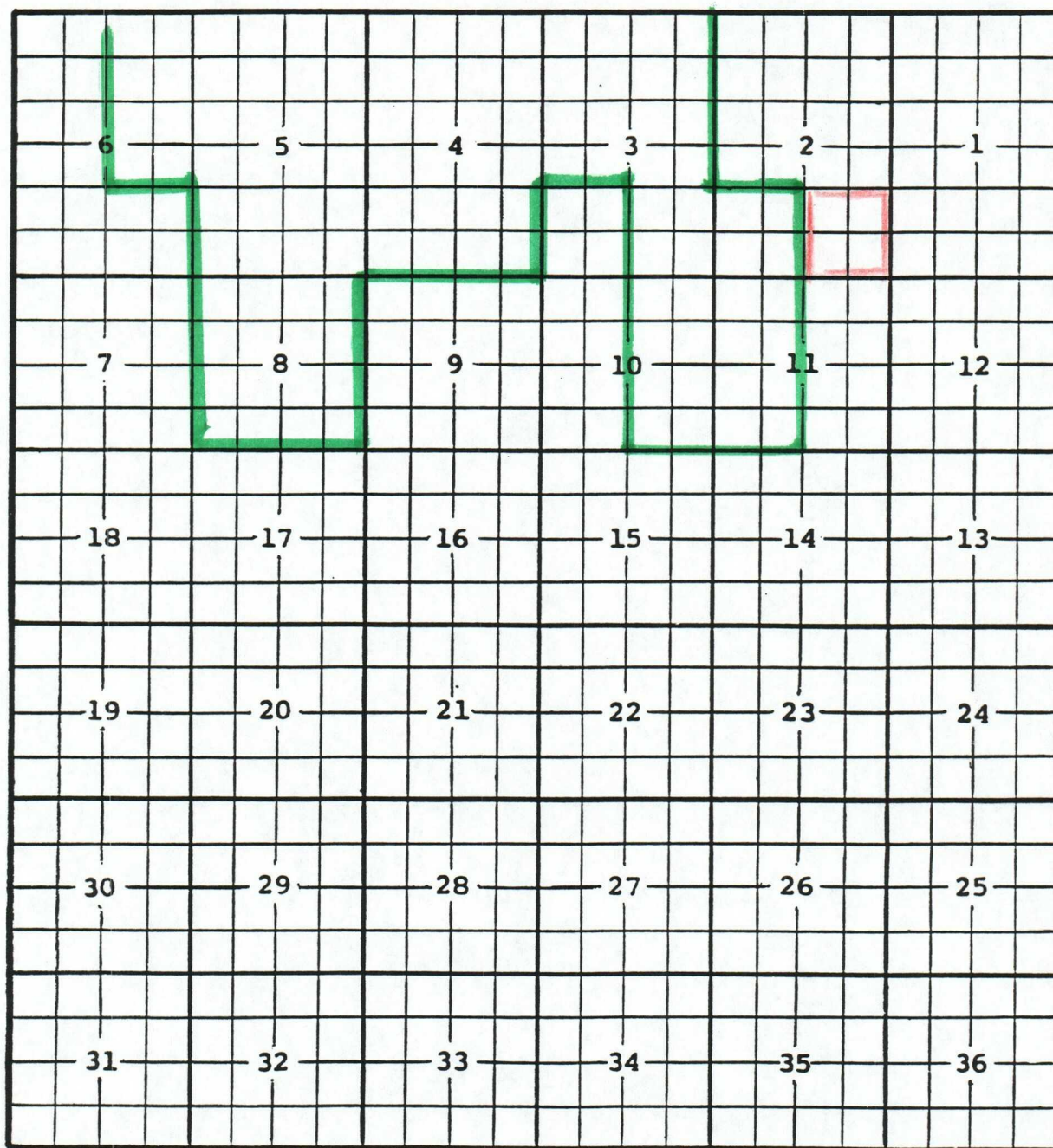
Completed 06/18/00 in the Morrow formation

Top of perforations: 9670'.

Eddy County, New Mexico

Diamond Mound; Morrow Gas Pool

TOWNSHIP 16 SOUTH, RANGE 28 EAST, NMPM



Purpose: One completed gas well capable of producing.

Yates Petroleum Corporation, Purple Gosling 'BBD' State #1

Location: Unit M, Sec. 2, Township 16 South, Range 28 East, NMPM

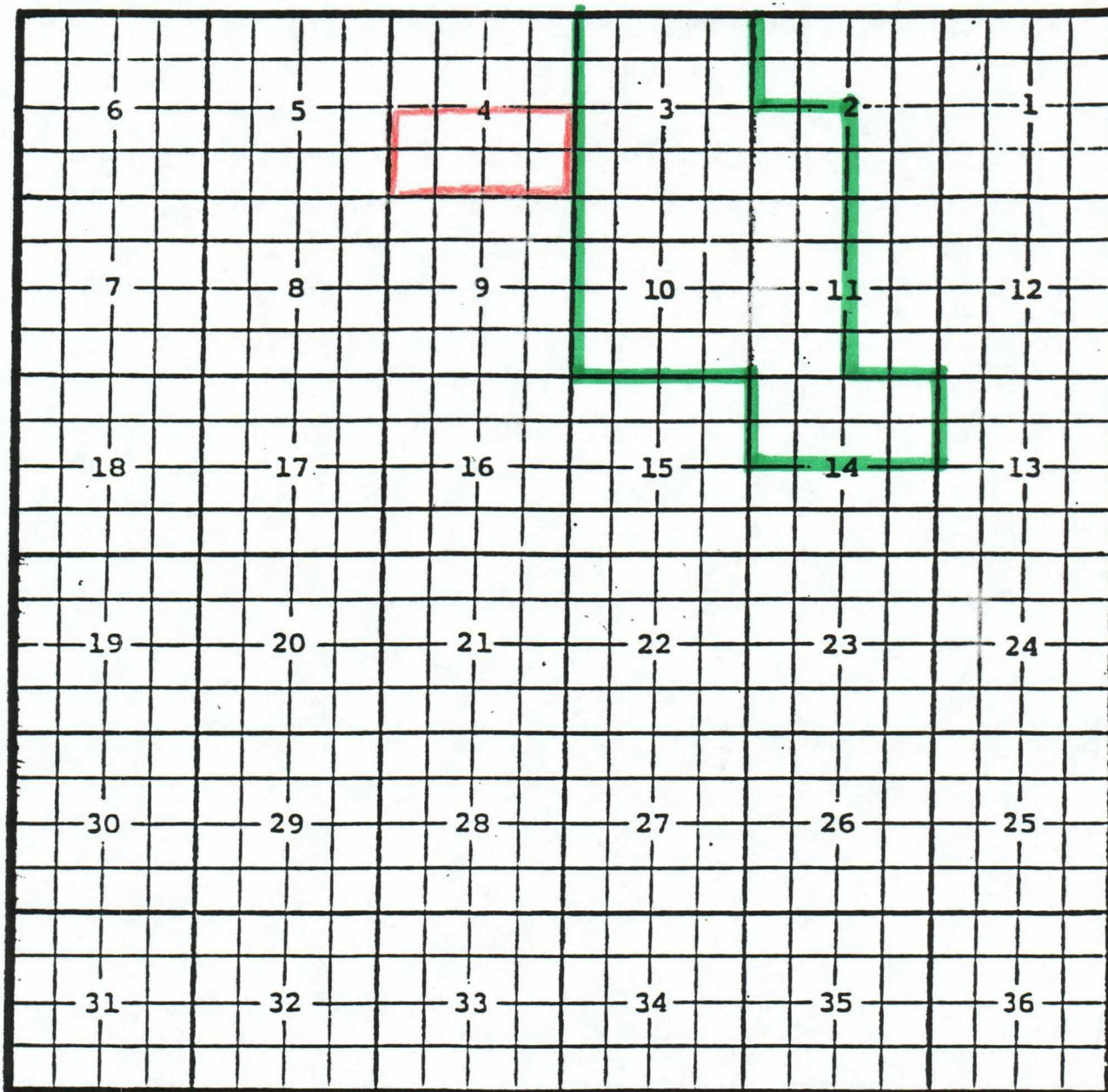
Completed 4/27/03 in the Morrow formation

Top of perforations: 9246'.

Eddy County, New Mexico

Foor Ranch; Pre-Permian, North Gas Pool

TOWNSHIP 8 SOUTH, RANGE 26 EAST, NMPM



Purpose: One completed gas well by capable of producing.

Yates Petroleum Corporation, Rita 'TZ' Federal #4

Location: Unit P, Sec. 4, Township 8 South, Range 26 East, NMPM

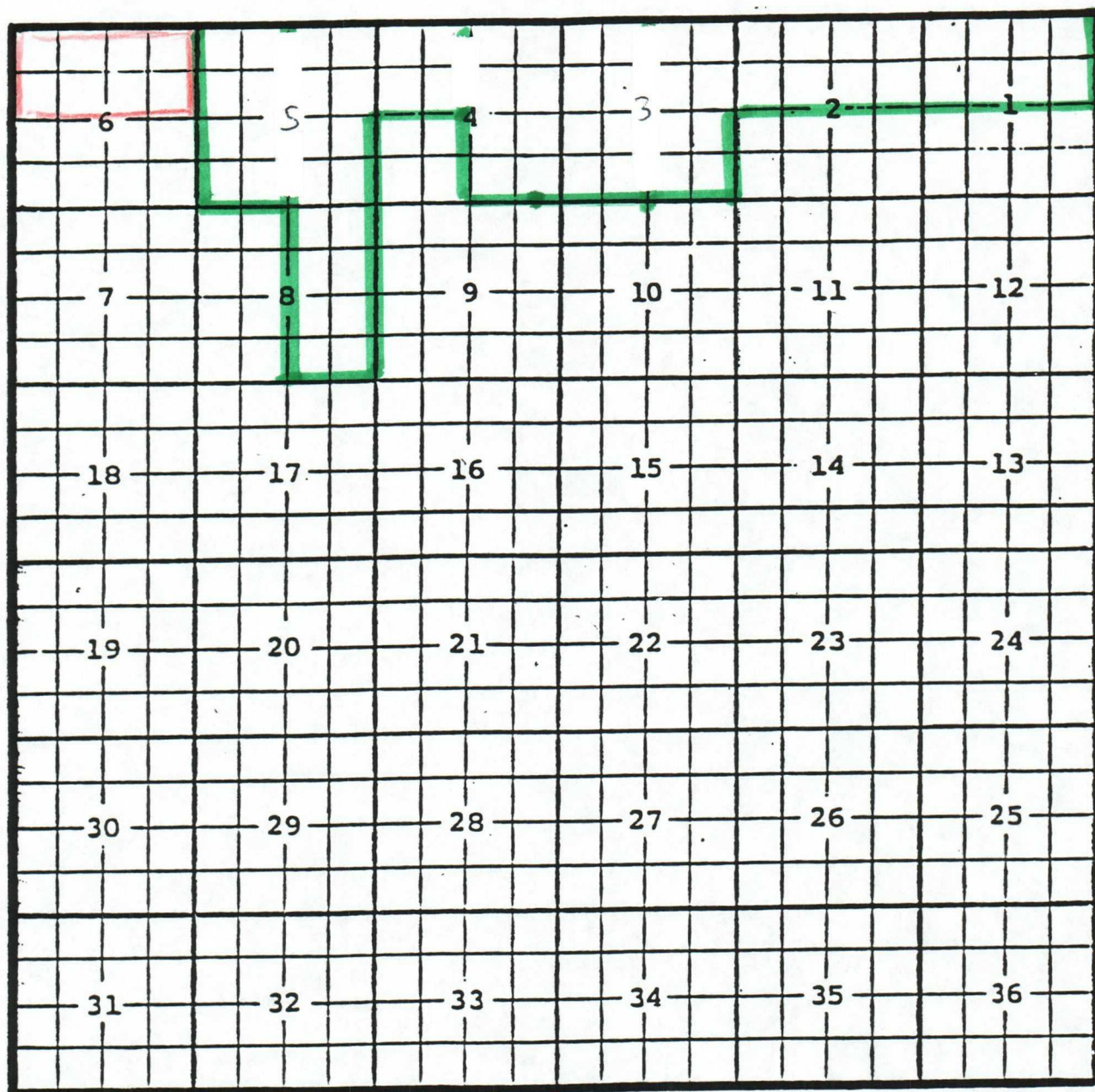
Completed 2/05/03 in the Strawn & Siluro-Devonian formation.

Top of perforations: 5622'.

Chaves County, New Mexico

Foor Ranch; Wolfcamp Gas Pool

TOWNSHIP 10 SOUTH, RANGE 26 EAST, NMPM



Purpose: One completed gas well capable of producing.

McClellan Oil Corporation, Penjack Federal #5

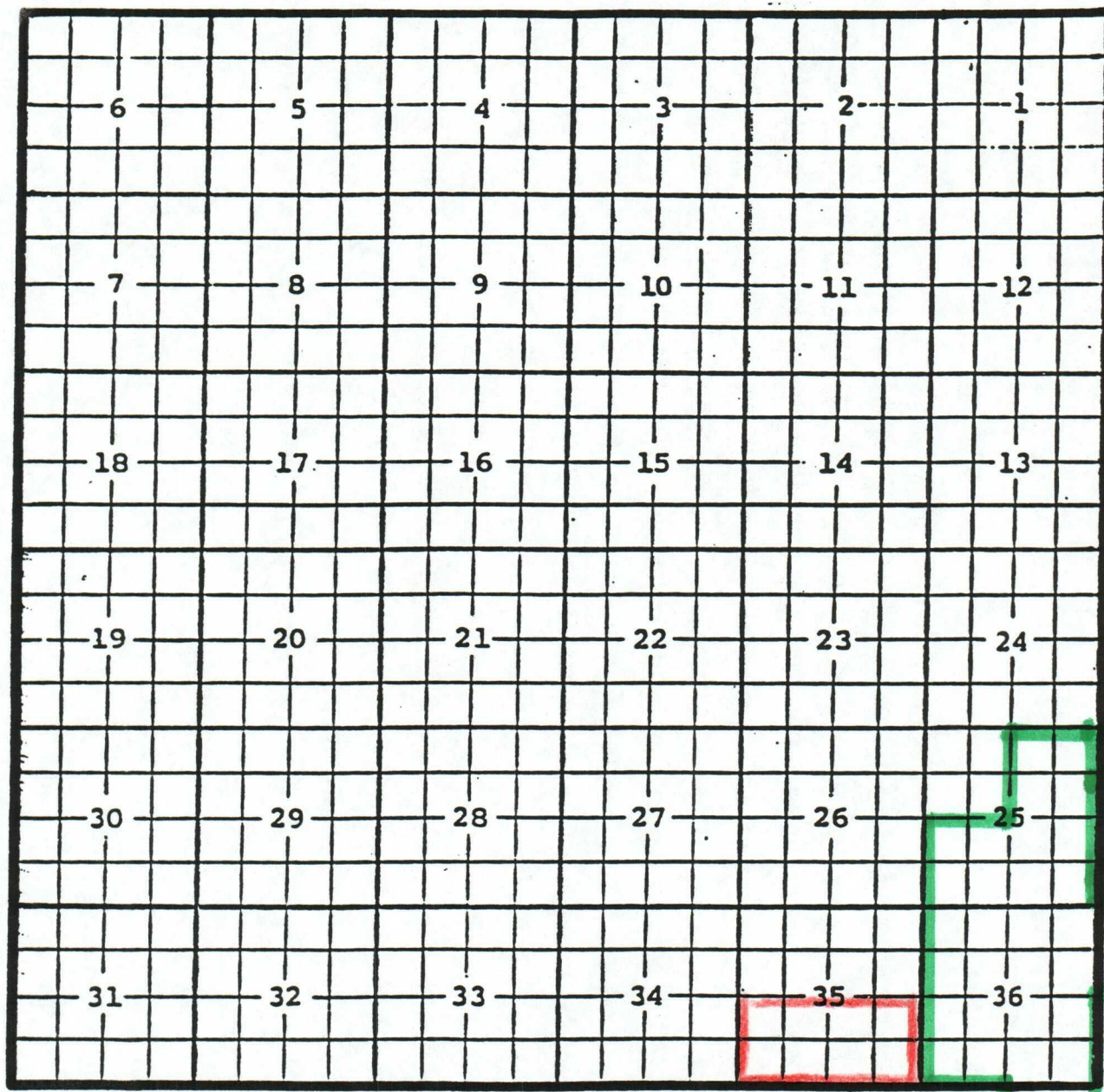
Location: Unit B, Sec. 6, Township 10 South, Range 26 East, NMPM

Completed 10/11/02 in the Wolfcamp formation

Top of perforations: 5189'.

Eddy County, New Mexico
TOWNSHIP 20 SOUTH, RANGE 21 EAST, NMPM

Little Box Canyon; Morrow Gas Pool



Purpose: One completed gas well capable of producing.

BP America Production Company, Crooked Canyon Federal #1

Location: Unit I, Sec. 35, Township 20 South, Range 21 East, NMPM

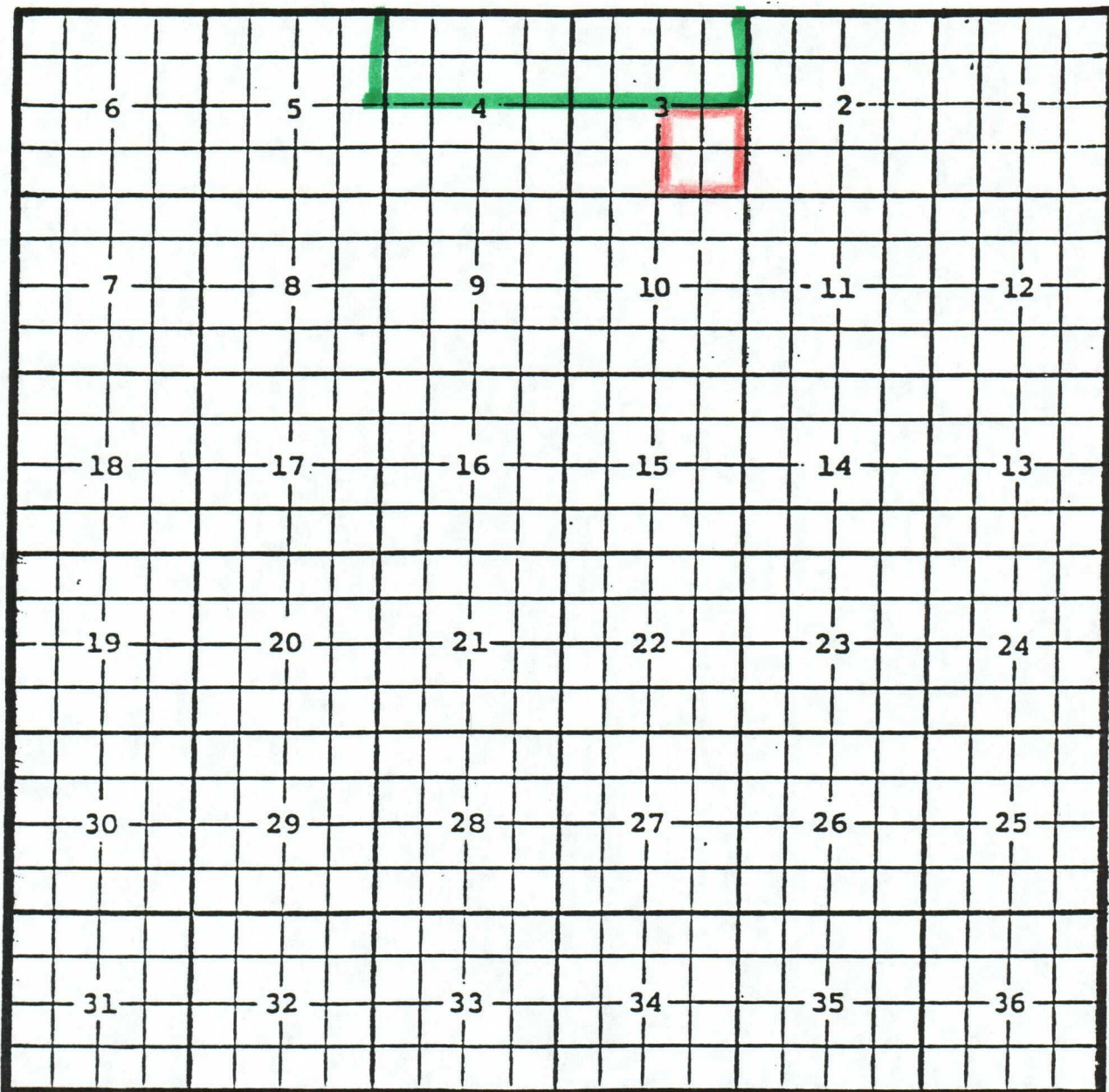
Completed 17/27/99 in the Morrow formation.

Top of perforations: 7984'.

Eddy County, New Mexico

Lost Tank; Delaware, West Oil Pool

TOWNSHIP 22 SOUTH, RANGE 31 EAST, NMPM



Purpose: One completed oil well capable of producing.

Pogo Producing Company, Lost Tank '3' Federal #11

Location: Unit I, Sec. 3, Township 22 South, Range 31 East, NMPM

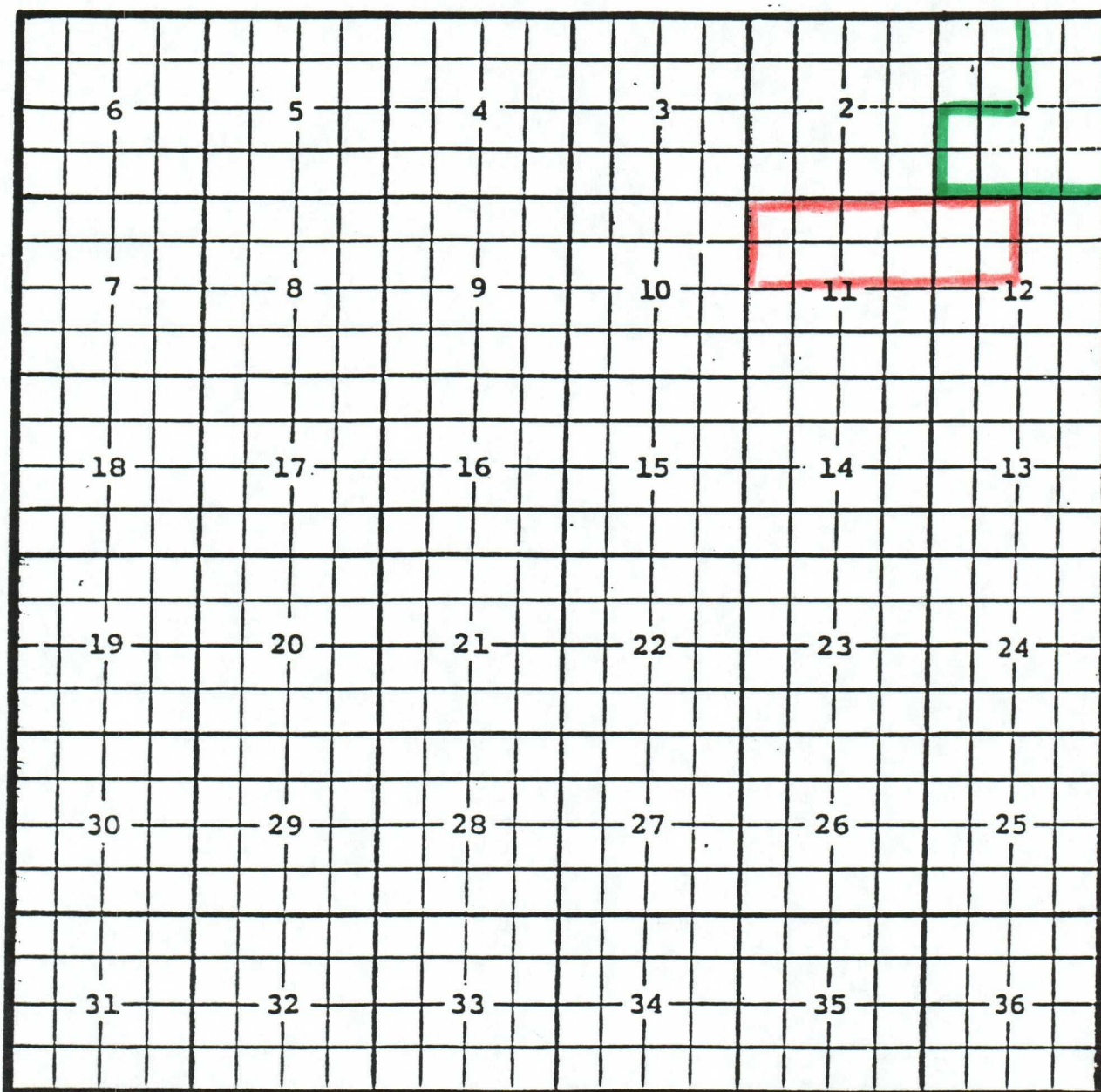
Completed 05/16/03 in the Delaware formation.

Top of perforations: 6884'.

Eddy County, New Mexico

Loving; Delaware Oil Pool

TOWNSHIP 24 SOUTH, RANGE 27 EAST, NMPM



Purpose: One completed oil well capable of producing.

Mewbourne Oil Company, Smith '11' Com. #1

Location: Unit C, Sec. 11, Township 24 South, Range 27 East, NMPM

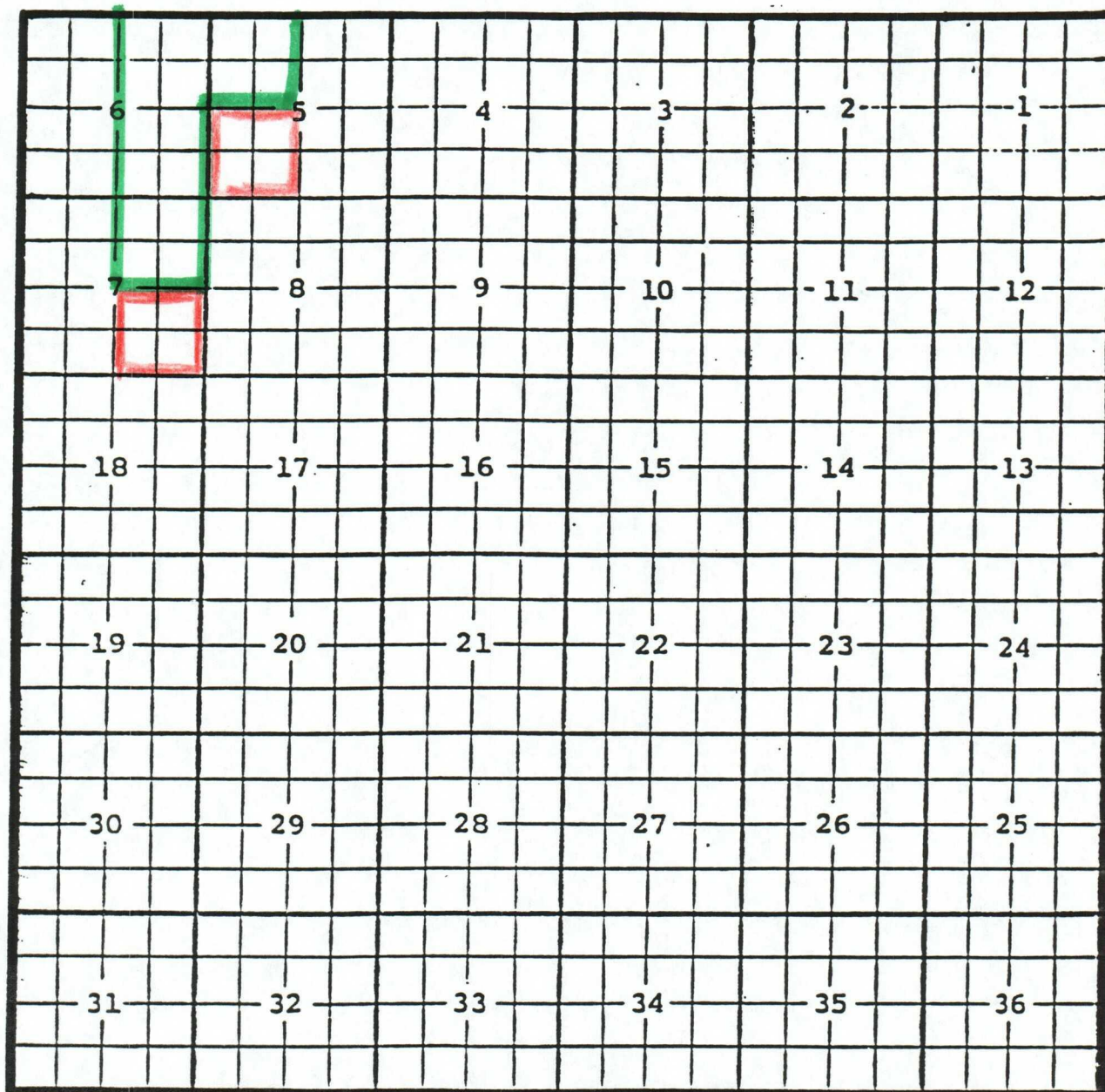
Completed on 02/20/03 in the Delaware formation.

Top of perforations: 3170'.

Eddy County, New Mexico

Nash Draw; Delaware Oil Pool

TOWNSHIP 24 SOUTH, RANGE 30 EAST, NMPM



Bass Enterprises Production Company, Poker Lake Unit #176

Location: Unit M, Sec. 5, Township 24 South, Range 30 East, NMPM

Completed 04/17/03 in the Delaware formation.

Top of perforations: 7356'.

Bass Enterprises Production Company, Poker Lake Unit #190

Location: Unit J, Sec. 7, Township 24 South, Range 30 East, NMPM

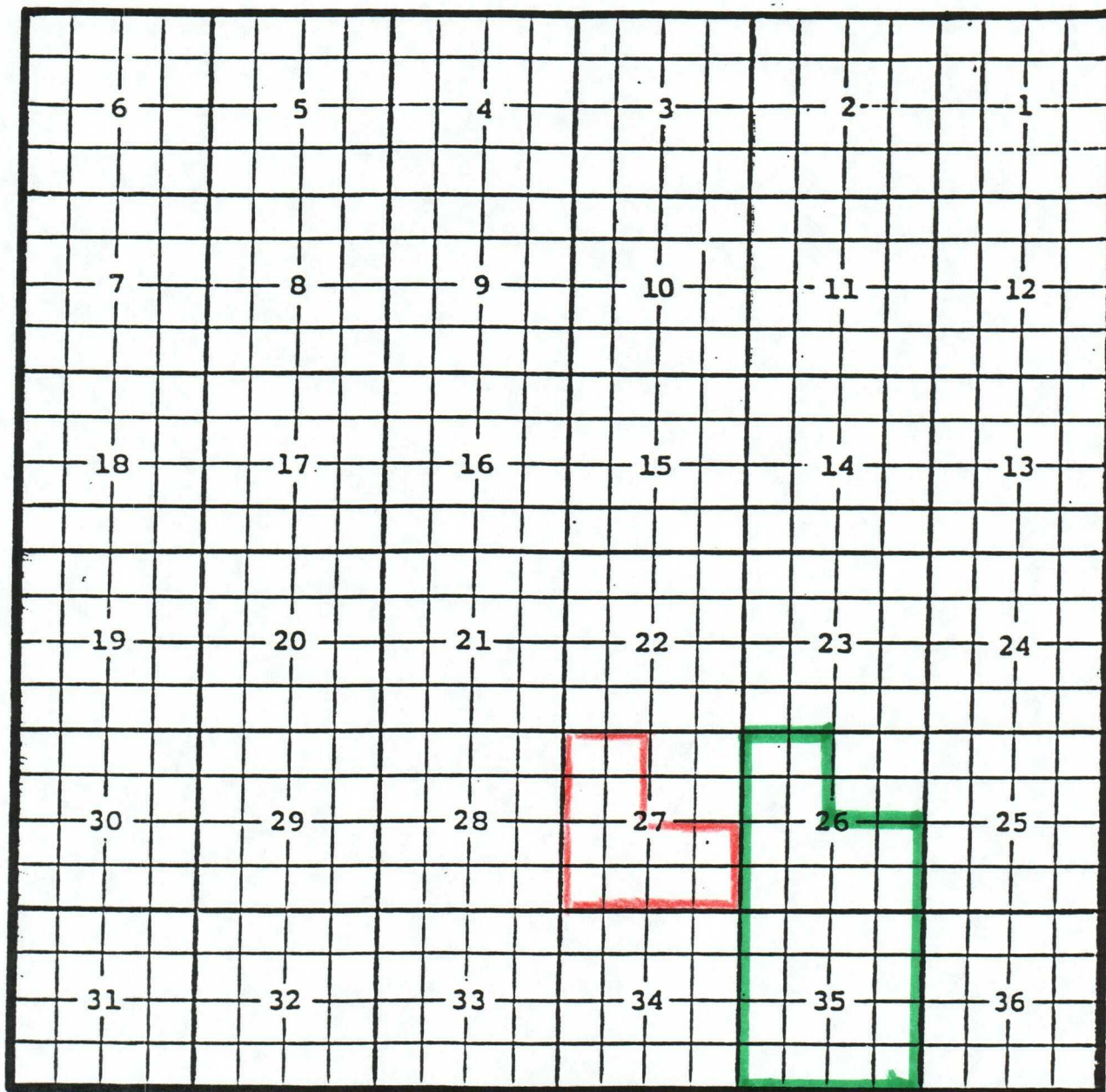
Completed 04/05/03 in the Delaware formation.

Top of perforations: 7164'.

Chaves County, New Mexico

Pecos Slope; Pennsylvanian Oil Pool

TOWNSHIP 6 SOUTH, RANGE 25 EAST, NMPM



Purpose: One completed oil well capable of producing.

Yates Petroleum Corporation, Powers 'OL' Deep Federal #6

Location: Unit K, Sec. 27, Township 6 South, Range 25 East, NMPM

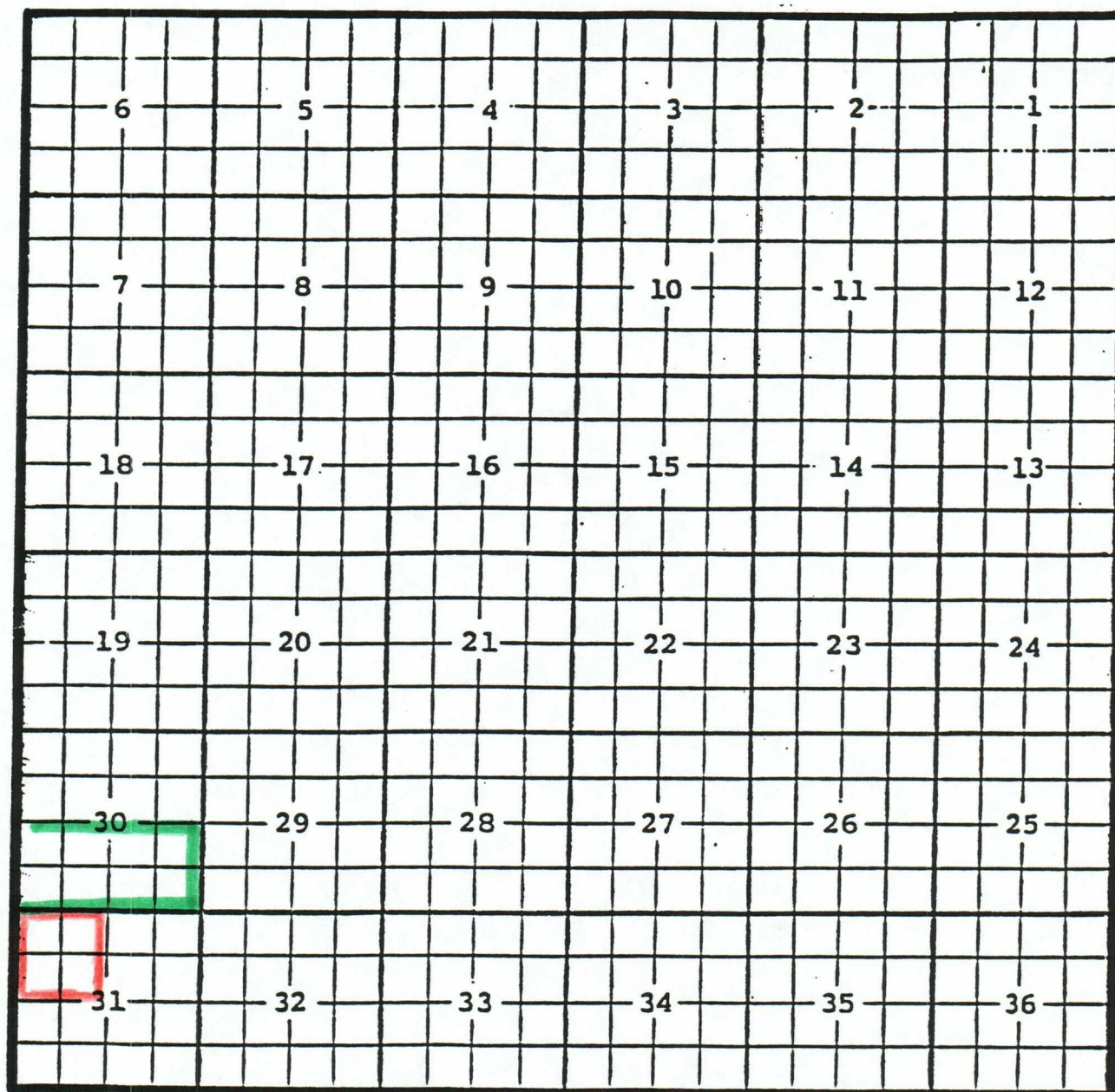
Completed 11/12/02 in the Upper Pennsylvanian formation

Top of perforations: 4985'.

Eddy County, New Mexico

Red Lake; Glorieta-Yeso, Northeast Oil Pool

TOWNSHIP 17 SOUTH, RANGE 28 EAST, NMPM



Purpose: One completed oil well capable of producing.

SDX Resources, Enron State #4

Location: Unit D, Sec. 31, Township 17 South, Range 28 East, NMPM

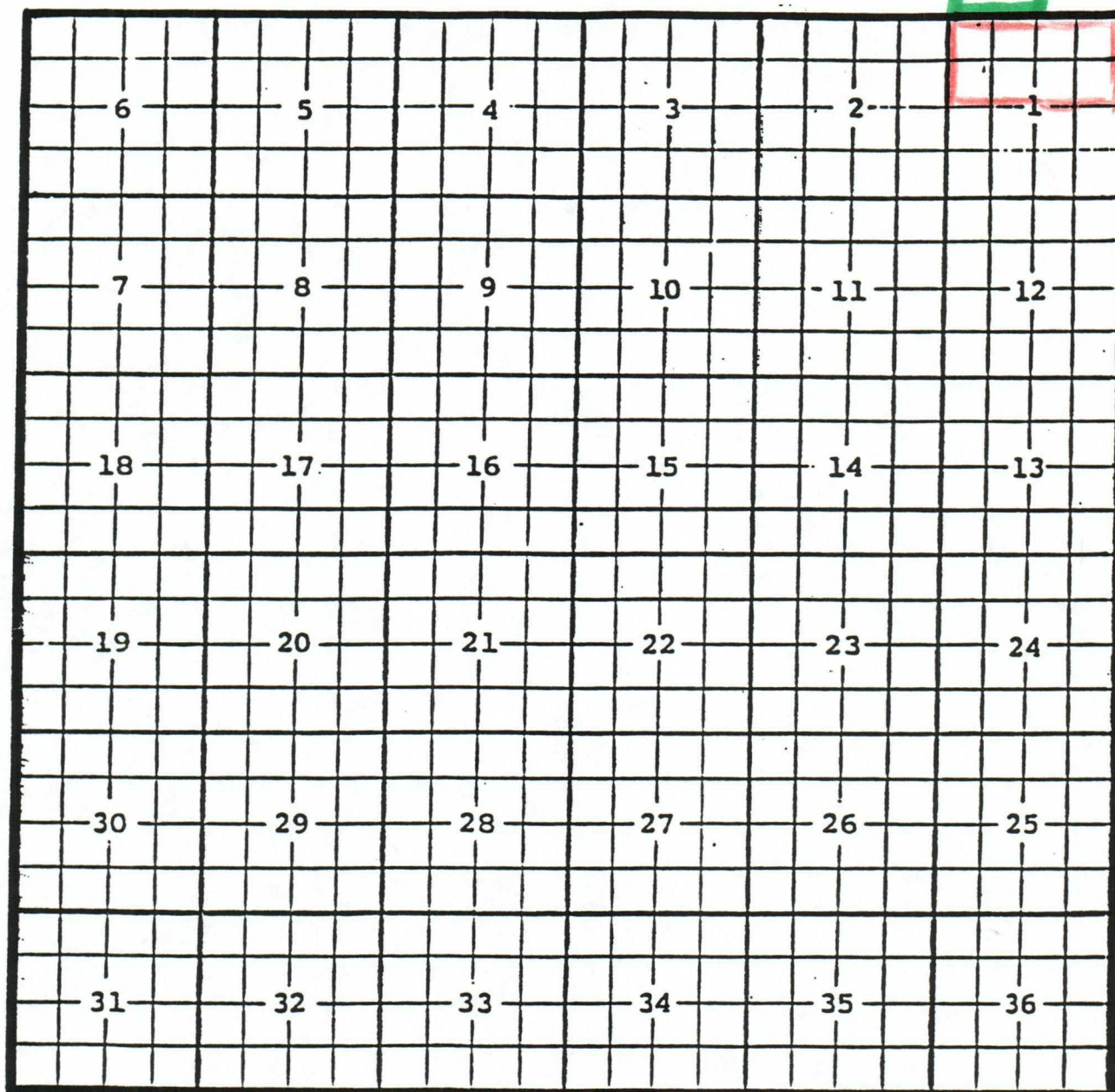
Completed 5/11/03 in the Glorieta-Yeso formation.

Top of perforations: 3281'.

Eddy County, New Mexico

Red Lake; Glorieta-Yeso, Northeast Oil Pool

TOWNSHIP 18 SOUTH, RANGE 27 EAST, NMPM



Purpose: One completed oil well capable of producing.

Marbob Energy Corporation, 'AAO' Federal #3

Location: Lot 2, Sec. 1, Township 18 South, Range 27 East, NMPM

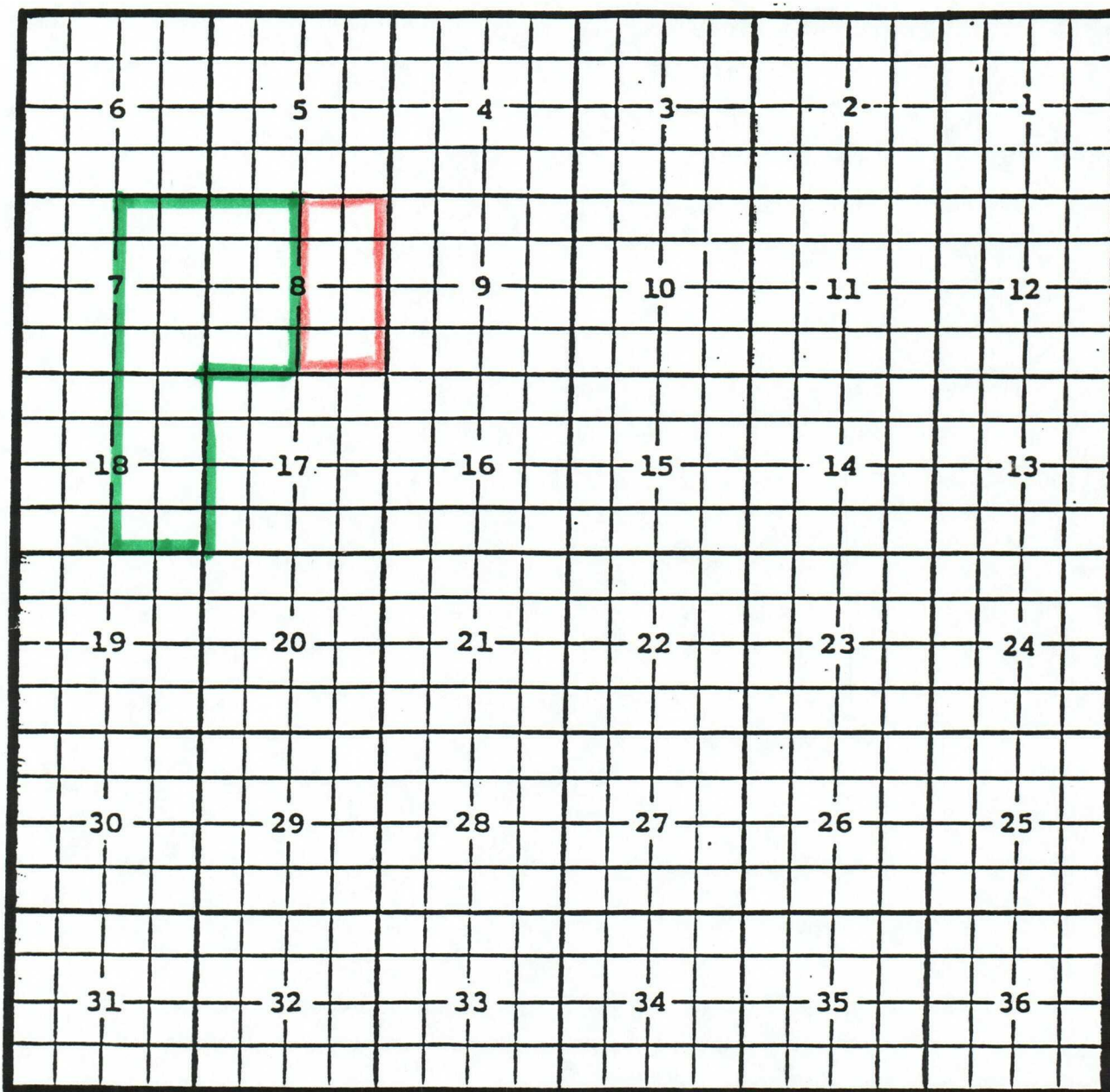
Completed 4/10/03 in the Glorieta-Yeso formation.

Top of perforations: 3479'.

Eddy County, New Mexico

Runyan Ranch; Morrow Gas Pool

TOWNSHIP 19 SOUTH, RANGE 23 EAST, NMPM



Purpose: One completed gas well capable of producing.

Mack Energy Corporation, Tiger State #1

Location: Unit C, Sec. 8, Township 19 South, Range 23 East, NMPM

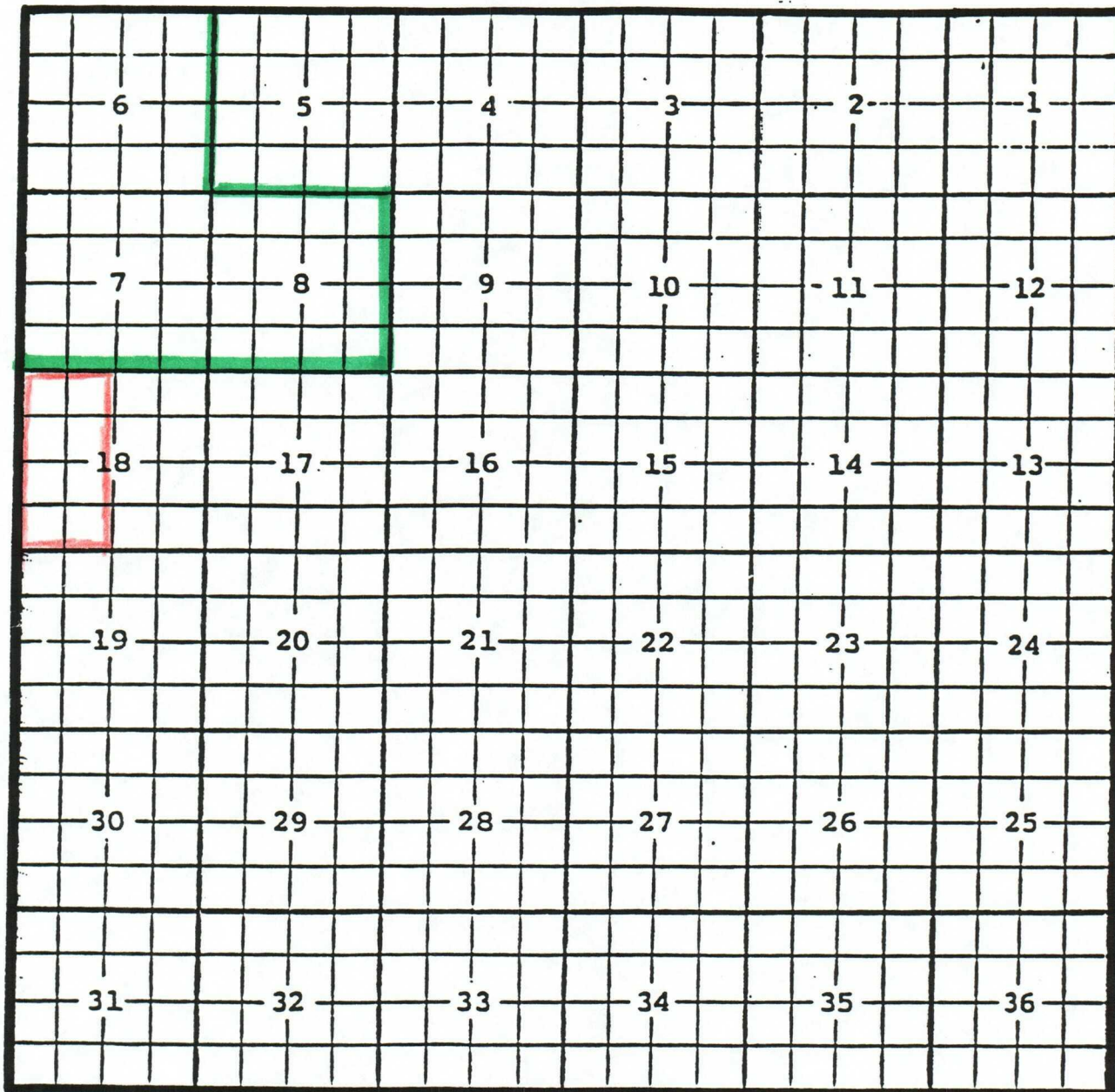
Completed 1/13/03 in the Morrow formation.

Top of perforations: 7604'.

Eddy County, New Mexico

Sand Tank; Morrow Gas Pool

TOWNSHIP 18 SOUTH, RANGE 30 EAST, NMPM



Purpose: One completed gas well capable of producing.

Yates Petroleum Corporation, Sand Tank '18' Federal Com. #1

Location: Unit L, Sec. 18, Township 18 South, Range 30 East, NMPM

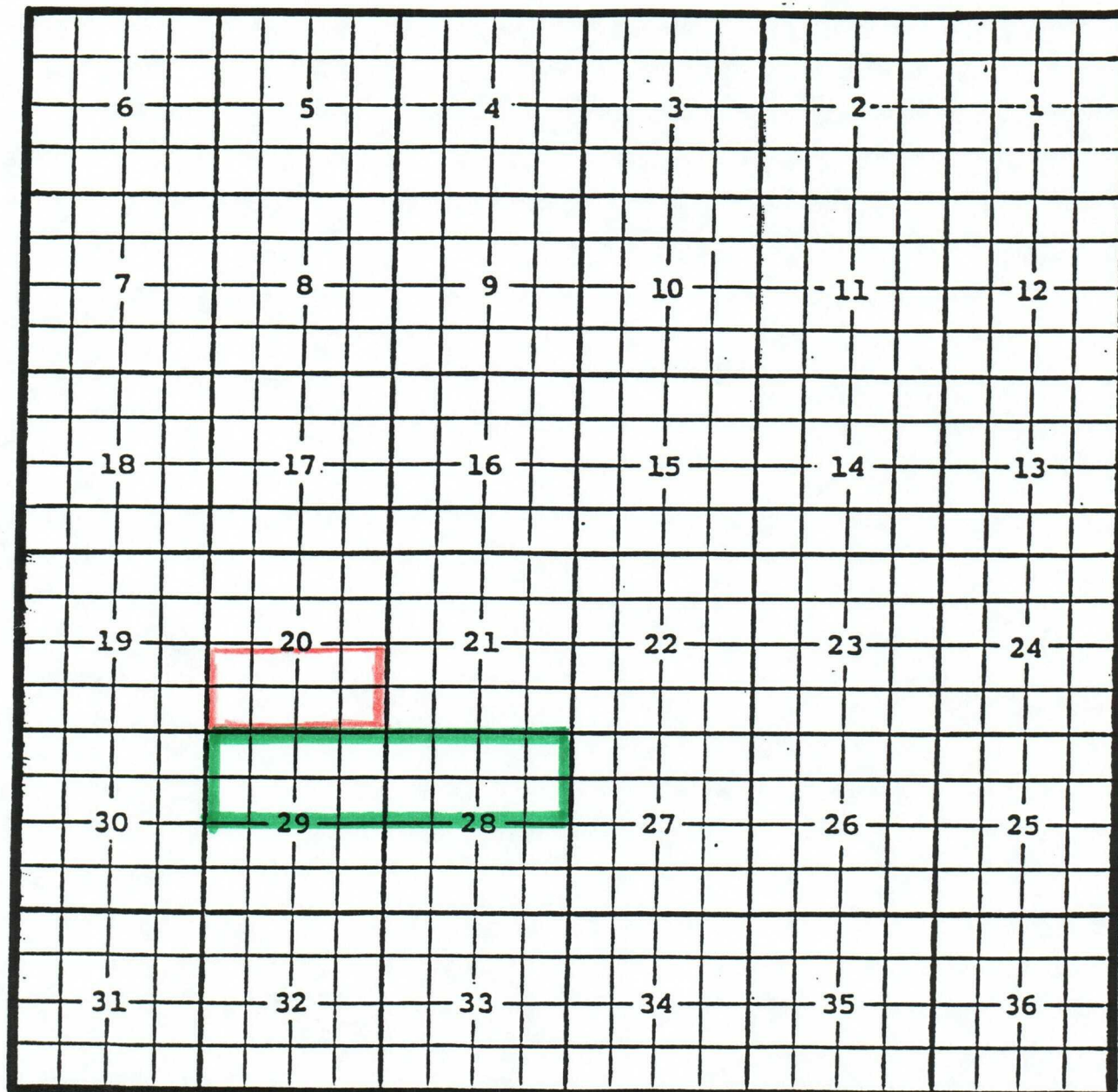
Completed 03/30/03 in the Morrow formation.

Top of perforations: 11,280'.

Eddy County, New Mexico

Sheep Draw; Strawn, Northeast Gas Pool

TOWNSHIP 22 SOUTH, RANGE 26 EAST, NMPM



Purpose: One completed gas well capable of producing.

Ricks Exploration,, Inc., 'CN' Com. #2

Location: Unit P, Sec. 20, Township 22 South, Range 26 East, NMPM

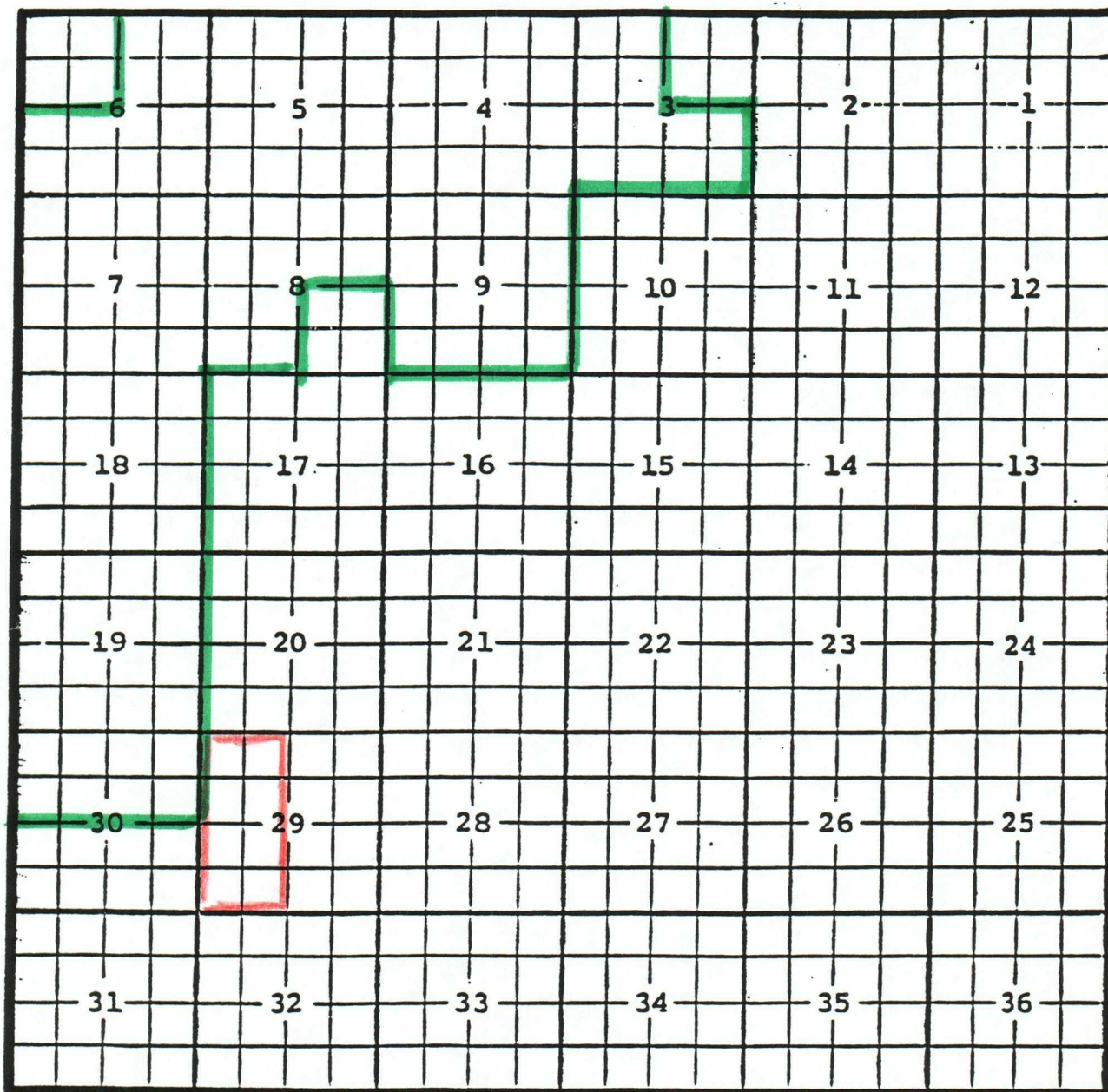
Completed on 01/14/03 in the Strawn formation.

Top of perforations: 11,118'.

Eddy County, New Mexico

Shugart; Bone Spring, North Oil Pool

TOWNSHIP 18 SOUTH, RANGE 31 EAST, NMPM



Devon Energy Production Company, West Shugart '29 Federal #1

Location: Unit K, Sec. 29, Township 18 South, Range 31 East, NMPM

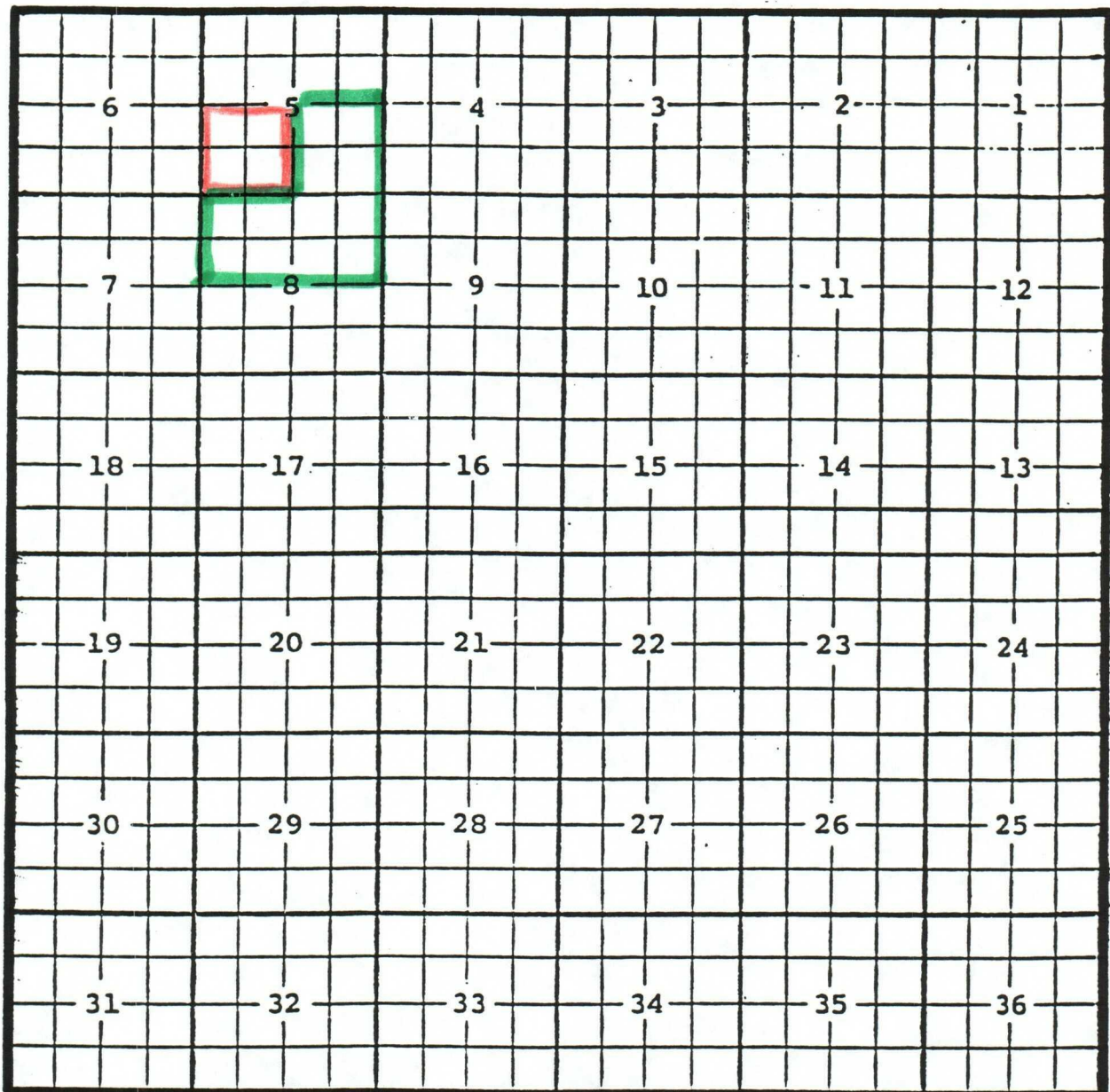
Completed 03/01/99 in the Bone Spring formation.

Top of perforations: 9168'.

Eddy County, New Mexico

Shugart; Strawn Oil Pool

TOWNSHIP 18 SOUTH, RANGE 31 East, NMPM



Purpose: One completed oil well capable of producing.

Harvey E. Yates Company, Parker Deep '5' Federal Com. #3

Location: Unit N, Section 5, Township 18 South, Range 31 East, NMPM

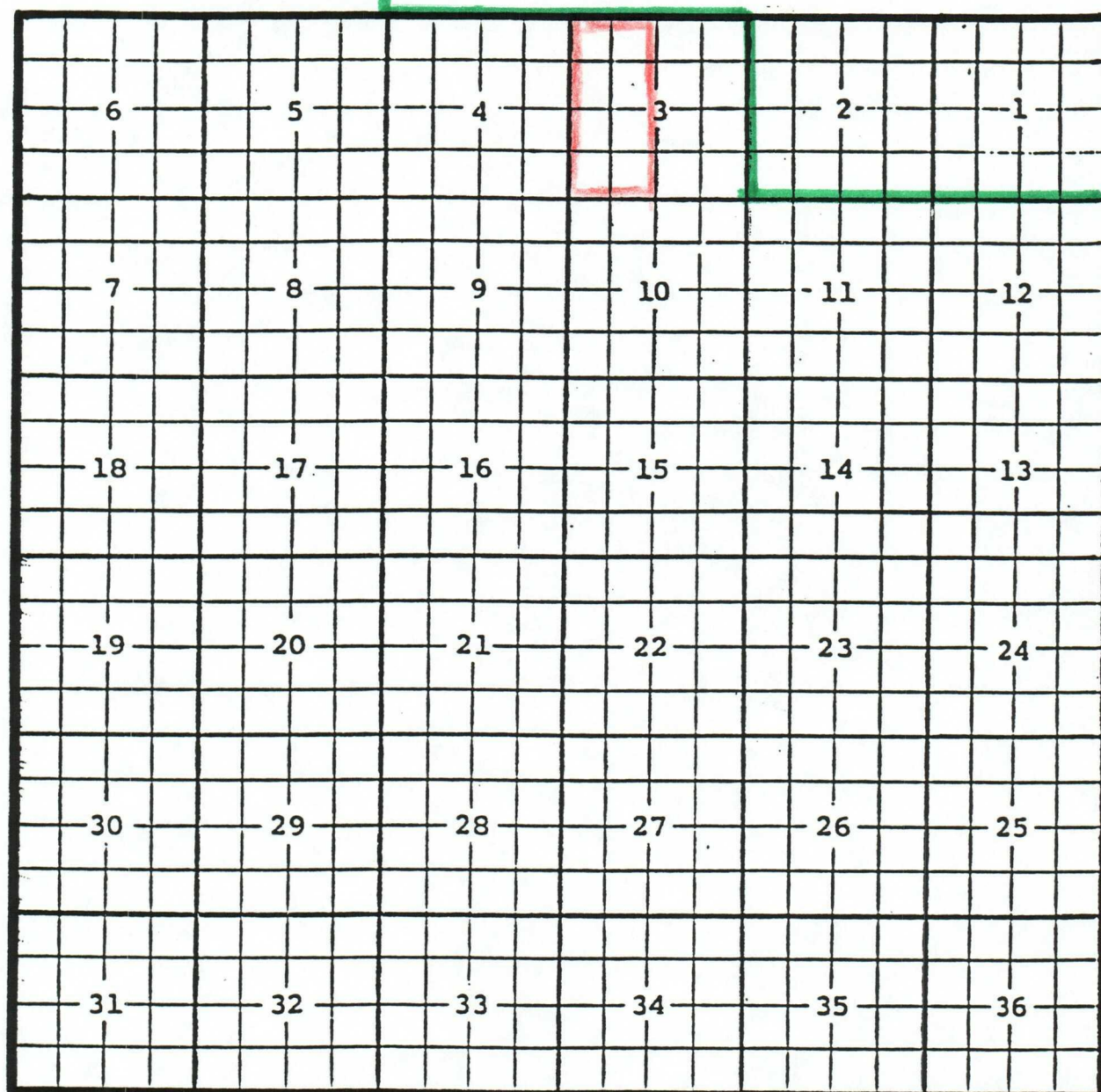
Completed 05/13/03 in the Strawn formation.

Top of perforations 10,757'.

Eddy County, New Mexico

Turkey Track; Morrow, North Gas Pool

TOWNSHIP 19 SOUTH, RANGE 28 EAST, NMPM



Purpose: One completed gas well capable producing.

Maralo LLC, Millman '3' State #1

Location: Unit F, Sec. 3, Township 19 South, Range 28 East, NMPM

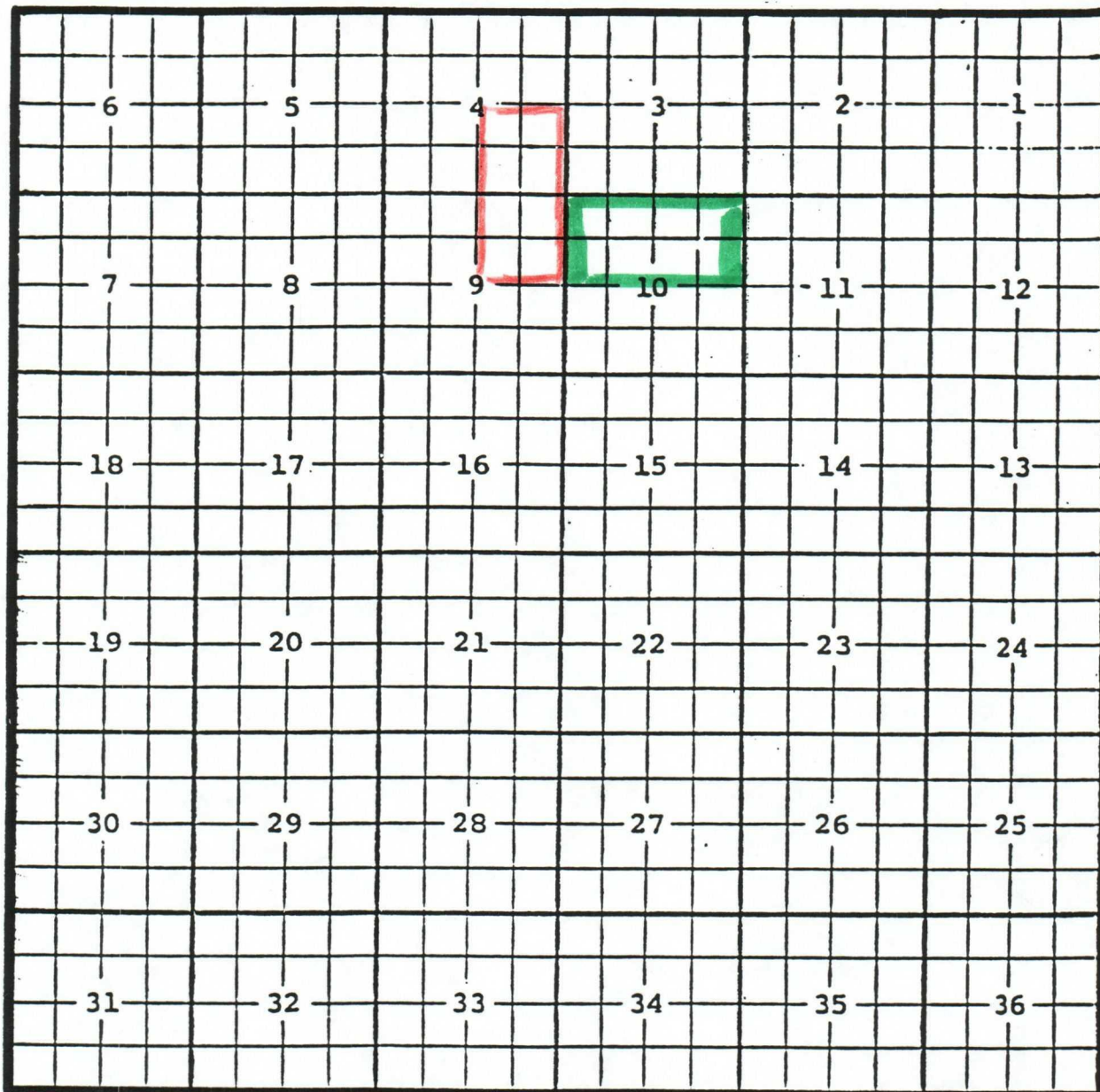
Completed 09/27/95 in the Morrow formation.

Top of perforations: 10,953'.

Eddy County, New Mexico

Willow Lake; Delaware, Southwest Oil Pool

TOWNSHIP 25 SOUTH, RANGE 28 EAST, NMPM



Purpose: One completed oil well capable of producing.

Southwest Energy Production Company, Eagle '4' State #1

Location: Unit I, Sec. 4, Township 25 South, Range 28 East, NMPM

Completed 04/06/03 in the Delaware formation.

Top of perforations: 4986 '.