

# AFFIDAVIT OF PUBLICATION

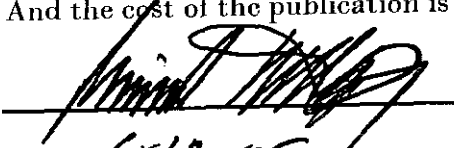
Ad No. 71597


## STATE OF NEW MEXICO County of San Juan:

MIKE KELLOGG, being duly sworn says:  
That he IS the ADVERTISING  
DIRECTOR of THE DAILY TIMES, a  
daily newspaper of general circulation  
published in English at Farmington, said  
county and state, and that the hereto  
attached Legal Notice was published in a  
regular and entire issue of the said DAILY  
TIMES, a daily newspaper duly qualified for  
the purpose within the meaning of Chapter  
167 of the 1937 Session Laws of the State of  
New Mexico for publication and appeared in  
the Internet at The Daily Times web site on  
the following day(s):

Thursday, June 11, 2015

And the cost of the publication is \$164.82

  
ON 6-12-15 MIKE KELLOGG  
appeared before me, whom I know  
personally to be the person who signed the  
above document.



BEFORE THE OIL CONVERSATION  
DIVISION  
Santa Fe, New Mexico  
Exhibit No. 8  
Submitted by: ENCANA  
Hearing Date: June 25, 2015

# COPY OF PUBLICATION

STATE OF NEW MEXICO  
ENERGY, MINERALS AND NATURAL  
RESOURCES DEPARTMENT  
OIL CONSERVATION DIVISION  
SANTA FE, NEW MEXICO

The State of New Mexico through its Oil Conservation Division hereby gives notice pursuant to law and the Rules and Regulations of the Division of the following public hearing to be held at 8:15 A.M. on June 25, 2015, in the Oil Conservation Division Hearing Room at 1220 South St. Francis, Santa Fe, New Mexico, before an examiner duly appoint for the hearing. If you are an individual with a disability who is in need of a reader, amplifier, qualified sign language interpreter, or any other form of auxiliary aid or service to attend or participate in the hearing, please contact: Florene Davidson at 505-476-3458 or through the New Mexico Relay Network, 1-800-659-1779 by June 15, 2015. Public documents including the agenda and minutes, can be provided in various accessible forms. Please contact Florene Davidson if a summary or other type of accessible form is needed.

STATE OF NEW MEXICO TO:  
All named parties and persons  
having any right, title, interest  
or claim in the following cases  
and notice to the public.

(NOTE: All land descriptions herein refer to the New Mexico Principal Meridian whether or not so stated.)

To: Affected parties and Indian allottees in all or part of Sections 18 of T-23-N, R-7-W, Sections 11, 12, 13, 14, 21, 22, 23, 26, 28, 33, 34, 35 of T-23-N, R-8-W, and Sections 3, 4, 5, 6, 7, 8, 9, 10 of T-22-N, R-8-W, NMPM, of Rio Arriba and San Juan Counties, New Mexico.

Case No. 15334: Application Of Encana Oil & Gas (USA) Inc. To Rescind Order R-13929 Approving The Hutton Canyon Federal Exploratory Unit And To Amend Order R-13930 To Expand The Betonie Tsosie Wash Federal Exploratory Unit And The Corresponding Betonie Tsosie Wash Unit HZ Oil Pool, Rio Arriba And San Juan Counties, New Mexico. Applicant seeks an order (1) rescinding Division Order R-13929 issued in Case No. 15210 approving the Hutton Canyon Federal Exploratory Unit; (2) expanding the geographic area of the Betonie Tsosie Wash Federal Exploratory Unit approved under Division Order R-13930 in Case No. 15211 to include the acreage currently subject to the Hutton Canyon Unit as well as additional acreage; and (3) expanding the corresponding Betonie Tsosie Wash Unit HZ Oil Pool created by Order R-13930 to allow horizontal wells to be located anywhere within the expanded Unit so long as the completed interval is no closer than 330 feet from the outer boundary of the expanded Betonie Tsosie Wash Unit. The proposed expanded Unit Area will consist of approximately 13,137 acres of Federal and Indian allotted lands located in in all or parts of the following sections in Rio Arriba and San Juan Counties, New Mexico:

Section 18 of T-23-N, R-7-W;  
Sections 11-14, 21-23, 26-28, and 33-35  
of T-23-N, R-8-W; and  
Sections 3-10 of T-22-N, R-8-W.

The unitized interval includes all formations from one one-hundred (100) feet below the stratigraphic equivalent of the top of the Mancos Shale (base of the Mesa Verde Group) to the stratigraphic equivalent of the base of the Greenhorn Limestone Formation. This acreage is located approximately 4 miles southwest of Nageezi, New Mexico.

Legal No. 71597 published in The Daily Times, on June 11, 2015.

# SANTA FE NEW MEXICAN

Founded 1849

HOLLAND & HART.  
PO BOX 2208  
SANTA FE, NM 87501

ACCOUNT: 1200  
AD NUMBER: 0000126330  
LEGAL NO 98599 P.O. #:  
1 TIME(S) 190.40  
AFFIDAVIT 10.00  
TAX 16.41  
TOTAL 216.81

## AFFIDAVIT OF PUBLICATION

STATE OF NEW MEXICO  
COUNTY OF SANTA FE

I, W. Barnard, being first duly sworn declare and say that I am Legal Advertising Representative of THE SANTA FE NEW MEXICAN, a daily newspaper published in the English language, and having a general circulation in the Counties of Santa Fe, Rio Arriba, San Miguel, and Los Alamos, State of New Mexico and being a newspaper duly qualified to publish legal notices and advertisements under the provisions of Chapter 167 on Session Laws of 1937; that the Legal No 98599 a copy of which is hereto attached was published in said newspaper 1 day(s) between 06/11/2015 and 06/11/2015 and that the notice was published in the newspaper proper and not in any supplement; the first date of publication being on the 11th day of June, 2015 and that the undersigned has personal knowledge of the matter and things set forth in this affidavit.


IS/

LEGAL ADVERTISEMENT REPRESENTATIVE

Subscribed and sworn to before me on this 11th day of June, 2015

Notary

*Kristi Leigh Salazar*  
Commission Expires: *August 11, 2018*



THE SANTA FE  
**NEW MEXICAN**  
Founded 1849

LEGAL # 98599

**STATE OF  
NEW MEXICO  
ENERGY, MINERALS  
AND NATURAL RE-  
SOURCE  
DEPARTMENT  
OIL CONSERVATION  
DIVISION  
SANTA FE, NEW  
MEXICO**

The State of New Mexico through its Oil Conservation Division hereby gives notice pursuant to law and the Rules and Regulations of the Division of the following public hearing to be held at 8:15 A.M. on June 25, 2015, in the Oil Conservation Division Hearing Room at 1220 South St. Francis, Santa Fe, New Mexico, before an examiner duly appoint for the hearing. If you are an individual with a disability who is in need of a reader, amplifier, qualified sign language interpreter, or any other form of auxiliary aid or service to attend or participate in the hearing, please contact: Florene Davidson, at 505-476-3458, or through the New Mexico Relay Network, 1-800-659-1779 by June 15, 2015. Public documents including the agenda and minutes, can be provided in various accessible forms. Please contact Florene Davidson if a

Continued...

summary or other type of accessible form is needed.

**STATE OF  
NEW MEXICO TO:**

All named parties and persons having any right, title, interest or claim in the following cases and notice to the public.

(NOTE: All land descriptions herein refer to the New Mexico Principal Meridian whether or not so stated.)

To: Affected parties and Indian allottees in all or part of Sections 18 of T-23-N, R-7-W; Sections 11, 12, 13, 14, 21, 22, 23, 26, 28, 33, 34, 35 of T-23-N, R-8-W, and Sections 3, 4, 5, 6, 7, 8, 9, 10 of T-22-N, R-8-W, NMPM, of Rio Arriba and San Juan Counties, New Mexico.

Case No. 15334: Application Of Encana Oil & Gas (USA) Inc. To Rescind Order R-13929 Approving The Hutton Canyon Federal Exploratory Unit And To Amend Order R-13930 To Expand The Betonie Tsosie Wash Federal Exploratory Unit And The Corresponding Betonie Tsosie Wash Unit HZ Oil Pool, Rio Arriba And San

Continued...

Juan Counties, New Mexico: Applicant seeks an order (1) rescinding Division Order R-13929 issued in Case No. 15210 approving the Hutton Canyon Federal Exploratory Unit; (2) expanding the geographic area of the Betonie Tsosie Wash Federal Exploratory Unit approved under Division Order R-13930 in Case No. 15211 to include the acreage currently subject to the Hutton Canyon Unit as well as additional acreage; and (3) expanding the corresponding Betonie Tsosie Wash Unit HZ Oil Pool created by Order R-13930 to allow horizontal wells to be located anywhere within the expanded Unit so long as the completed interval is no closer than 330 feet from the outer boundary of the expanded Betonie Tsosie Wash Unit. The proposed expanded Unit Area will consist of approximately 13,137 acres of Federal and Indian allotted lands located in all or parts of the following sections in Rio Arriba and San Juan Counties, New Mexico:

Section 18 of T-23-N, R-7-W; Sections 11-14, 21-23, 26-28, and 33-35 of T-23-N, R-8-W; and Sections 3-10 of T-22-

Continued...

N, R-8-W.

The unitized interval includes all formations from one one-hundred (100) feet below the stratigraphic equivalent of the top of the Mancos Shale (base of the Mesa Verde Group) to the stratigraphic equivalent of the base of the Greenhorn Limestone Formation. This acreage is located approximately 4 miles southwest of Nageezi, New Mexico.

Published in The Santa Fe New Mexican on June 11, 2015