

District I  
1625 N. French Dr., Hobbs, NM 88240  
District II  
811 S. First St., Artesia, NM 88210  
District III  
1000 Rio Brazos Road, Aztec, NM 87410  
District IV  
1220 S. St. Francis Dr., Santa Fe, NM 87505

State of New Mexico  
Energy Minerals and Natural Resources

Oil Conservation Division  
1220 South St. Francis Dr.  
Santa Fe, NM 87505

Form C-141  
Revised August 8, 2011

Submit 1 Copy to appropriate District Office in  
accordance with 19.15.29 NMAC.

Release Notification and Corrective Action

OPERATOR

☒ Initial Report ☐ Final Report

Name of Company - Siana Oil & Gas Co., LLC	Contact - Tom Ragsdale	
Address - 12012 Wjckchester Lane	Telephone No. - 713-568-1082	
Facility Name - APD Federal Well No. 1	Facility Type - Salt Water Disposal	
Surface Owner	Mineral Owner	API No. 30-025-28554

LOCATION OF RELEASE

Unit Letter	Section	Township	Range	Feet from the	North/South Line	Feet from the	East/West Line	County
O	10	23S	34E	990	South	1940	East	Lea

Latitude 32.3146172 Longitude -103.4556503

NATURE OF RELEASE

Type of Release - Produced water	Volume of Release - 2 bbls	Volume Recovered - 2 bbls
Source of Release - Load line connection	Date and Hour of Occurrence 9-29-2015	Date and Hour of Discovery 9-29-2015
Was Immediate Notice Given? <input checked="" type="checkbox"/> Yes <input type="checkbox"/> No <input type="checkbox"/> Not Required	If YES, To Whom? Unknown	
By Whom? Unknown	Date and Hour - Unknown	
Was a Watercourse Reached? <input type="checkbox"/> Yes <input checked="" type="checkbox"/> No	If YES, Volume Impacting the Watercourse. NA	

If a Watercourse was Impacted, Describe Fully.\*  
NA

Describe Cause of Problem and Remedial Action Taken.\*

A release of produced water by a vacuum truck was created near the unloading section of the SWD facility. It is probable that a hose connection was leaking during the unloading of produced water into the SWD facility near the load line causing the visible release. As soon as notified, Siana took steps to clean the area and take actions to prevent a similar release.

Describe Area Affected and Cleanup Action Taken.\*

The affected loading area (20' X 20') was cleaned and the berms and dikes around this area were reinforced.

I hereby certify that the information given above is true and complete to the best of my knowledge and understand that pursuant to NMOCD rules and regulations all operators are required to report and/or file certain release notifications and perform corrective actions for releases which may endanger public health or the environment. The acceptance of a C-141 report by the NMOCD marked as "Final Report" does not relieve the operator of liability should their operations have failed to adequately investigate and remediate contamination that pose a threat to ground water, surface water, human health or the environment. In addition, NMOCD acceptance of a C-141 report does not relieve the operator of responsibility for compliance with any other federal, state, or local laws and/or regulations.

OIL CONSERVATION DIVISION

Signature: *Tom M. Ragsdale*

Printed Name: Tom M. RAGSDALE

Title: President

E-mail Address: tmragsdale@sianoil.com

Date: 1.11.16

Phone: 713 568 1082

Approved by Environmental Specialist:

Approval Date:

Expiration Date:

Conditions of Approval:

Attached ☐

\* Attach Additional Sheets If Necessary



# INFORMATION ONLY

State of New Mexico

Energy Minerals and Natural Resources

Form C-141  
Revised August 8, 2011

District I  
1625 N. French Dr., Hobbs, NM 88240  
District II  
811 S. First St., Artesia, NM 88210  
District III  
1000 Rio Brazos Road, Aztec, NM 87410  
District IV  
1220 S. St. Francis Dr., Santa Fe, NM 87505

Oil Conservation Division  
1220 South St. Francis Dr.  
Santa Fe, NM 87505

Submit 1 Copy to appropriate District Office in  
accordance with 19.15.29 NMAC.

## Release Notification and Corrective Action

### OPERATOR

☒ Initial Report ☐ Final Report

Name of Company - Siana Oil & Gas Co., LLC	Contact - Tom Ragsdale	
Address - 12012 Wickchester Lane	Telephone No. - 713-568-1082	
Facility Name - APD Federal Well No. 1	Facility Type - Salt Water Disposal	
Surface Owner	Mineral Owner	API No. 30-025-28554

### LOCATION OF RELEASE

Unit Letter	Section	Township	Range	Feet from the	North/South Line	Feet from the	East/West Line	County
O	10	23S	34E	990	South	1940	East	Lea

Latitude 32.3146172 Longitude -103.4556503

Based on visual evidence volumes not accurate

### NATURE OF RELEASE

Type of Release - Produced water	Volume of Release - 2 bbls	Volume Recovered - 2 bbls
Source of Release - Load line connection	Date and Hour of Occurrence - 9-29-2015	Date and Hour of Discovery - 9-29-2015
Was Immediate Notice Given? <input checked="" type="checkbox"/> Yes <input type="checkbox"/> No <input type="checkbox"/> Not Required	If YES, To Whom? Unknown	
By Whom? Unknown	Date and Hour - Unknown	
Was a Watercourse Reached? <input type="checkbox"/> Yes <input checked="" type="checkbox"/> No	If YES, Volume Impacting the Watercourse. NA	
If a Watercourse was Impacted, Describe Fully.* NA		
Describe Cause of Problem and Remedial Action Taken.*  A release of produced water by a vacuum truck was created near the unloading section of the SWD facility. It is probable that a hose connection was leaking during the unloading of produced water into the SWD facility near the load line causing the visible release. As soon as notified, Siana took steps to clean the area and take actions to prevent a similar release.		
Describe Area Affected and Cleanup Action Taken.*  The affected loading area (20' X 20') was cleaned and the berms and dikes around this area were reinforced.		

I hereby certify that the information given above is true and complete to the best of my knowledge and understand that pursuant to NMOCD rules and regulations all operators are required to report and/or file certain release notifications and perform corrective actions for releases which may endanger public health or the environment. The acceptance of a C-141 report by the NMOCD marked as "Final Report" does not relieve the operator of liability should their operations have failed to adequately investigate and remediate contamination that pose a threat to ground water, surface water, human health or the environment. In addition, NMOCD acceptance of a C-141 report does not relieve the operator of responsibility for compliance with any other federal, state, or local laws and/or regulations.

### OIL CONSERVATION DIVISION

Signature: <i>Tom M. Ragsdale</i>	Approved by Environmental Specialist: <i>///</i>	
Printed Name: Tom M. RAGSDALE	Approval Date: <i>///</i> Expiration Date: <i>///</i>	
Title: President	Conditions of Approval: Accepted for record only	
E-mail Address: tmragsdale@sianoil.com	Attached <input type="checkbox"/> 1RP-4185	
Date: 1.11.16 Phone: 713 568 1082		

\* Attach Additional Sheets If Necessary

pTO1604852414  
nTO1604852253

District I  
1625 N. French Dr., Hobbs, NM 88240  
District II  
811 S. First St., Artesia, NM 88210  
District III  
1000 Rio Brazos Road, Aztec, NM 87410  
District IV  
1220 S. St. Francis Dr., Santa Fe, NM 87505

State of New Mexico  
Energy Minerals and Natural Resources  
Oil Conservation Division  
1220 South St. Francis Dr.  
Santa Fe, NM 87505

Form C-141  
Revised August 8, 2011

Submit 1 Copy to appropriate District Office in  
accordance with 19.15.29 NMAC.

**Release Notification and Corrective Action**

**OPERATOR**

☒ Initial Report ☐ Final Report

Name of Company Siana Oil and Gas, LLC.	Contact Mark Crosswell
Address 12012 Wickchester Lane Ste. 410	Telephone No. 713-568-1082
Facility Name APD Federal Well No. 1	Facility Type Salt Water Disposal

Surface Owner	Mineral Owner	API No. 30-025-28554
---------------	---------------	----------------------

**LOCATION OF RELEASE**

Unit Letter	Section	Township	Range	Feet from the	North/South Line	Feet from the	East/West Line	County
O	10	23S	34E	990	South	1940	East	Lea

Latitude 32.3146172 Longitude -103.4556503

**NATURE OF RELEASE**

Type of Release Produced Water	Volume of Release Unknown	Volume Recovered Unknown
Source of Release Unknown	Date and Hour of Occurrence Unknown	Date and Hour of Discovery Unknown
Was Immediate Notice Given? <input checked="" type="checkbox"/> Yes <input type="checkbox"/> No <input type="checkbox"/> Not Required	If YES, To Whom? Unknown	
By Whom? Unknown	Date and Hour Unknown	
Was a Watercourse Reached? <input type="checkbox"/> Yes <input checked="" type="checkbox"/> No	If YES, Volume Impacting the Watercourse. N/A	

If a Watercourse was Impacted, Describe Fully.\*

N/A


Describe Cause of Problem and Remedial Action Taken.\*

N/A

Describe Area Affected and Cleanup Action Taken.\*

N/A

I hereby certify that the information given above is true and complete to the best of my knowledge and understand that pursuant to NMOCD rules and regulations all operators are required to report and/or file certain release notifications and perform corrective actions for releases which may endanger public health or the environment. The acceptance of a C-141 report by the NMOCD marked as "Final Report" does not relieve the operator of liability should their operations have failed to adequately investigate and remediate contamination that pose a threat to ground water, surface water, human health or the environment. In addition, NMOCD acceptance of a C-141 report does not relieve the operator of responsibility for compliance with any other federal, state, or local laws and/or regulations.

Signature: 	<b>OIL CONSERVATION DIVISION</b>		
Printed Name: Tom M. Ragsdale	Approved by Environmental Specialist:		
Title: President	Approval Date:	Expiration Date:	
E-mail Address: mcrosswell@sianoil.com	Conditions of Approval:		Attached <input type="checkbox"/>
Date: 3/9/16	Phone: 713-568-1082		

\* Attach Additional Sheets If Necessary

District I  
1625 N. French Dr., Hobbs, NM 88240  
District II  
811 S. First St., Artesia, NM 88210  
District III  
1000 Rio Brazos Road, Aztec, NM 87410  
District IV  
1220 S. St. Francis Dr., Santa Fe, NM 87505

State of New Mexico  
Energy Minerals and Natural Resources

Oil Conservation Division  
1220 South St. Francis Dr.  
Santa Fe, NM 87505

Form C-141  
Revised August 8, 2011

Submit 1 Copy to appropriate District Office in  
accordance with 19.15.29 NMAC.

Release Notification and Corrective Action

OPERATOR

☒ Initial Report ☐ Final Report

Name of Company Siana Oil and Gas, LLC.	Contact Mark Crosswell
Address 12012 Wickchester Lane Ste. 410	Telephone No. 713-568-1082
Facility Name Blue Dunn # 1	Facility Type Well

Surface Owner	Mineral Owner	API No. 30-025-33513
---------------	---------------	-------------------------

LOCATION OF RELEASE

Unit Letter	Section	Township	Range	Feet from the	North/South Line	Feet from the	East/West Line	County
O	26	T19	36E	N/A	South	N/A	East	Lea

Latitude Longitude

NATURE OF RELEASE

Type of Release Produced Water	Volume of Release Unknown	Volume Recovered Unknown
Source of Release Unknown	Date and Hour of Occurrence	Date and Hour of Discovery
Was Immediate Notice Given? <input type="checkbox"/> Yes <input type="checkbox"/> No <input type="checkbox"/> Not Required	If YES, To Whom? Unknown	
By Whom? Unknown	Date and Hour N/A	
Was a Watercourse Reached? <input type="checkbox"/> Yes <input checked="" type="checkbox"/> No	If YES, Volume Impacting the Watercourse.	

If a Watercourse was Impacted, Describe Fully.\*

N/A


Describe Cause of Problem and Remedial Action Taken.\*

N/A

Describe Area Affected and Cleanup Action Taken.\*

N/A

I hereby certify that the information given above is true and complete to the best of my knowledge and understand that pursuant to NMOCD rules and regulations all operators are required to report and/or file certain release notifications and perform corrective actions for releases which may endanger public health or the environment. The acceptance of a C-141 report by the NMOCD marked as "Final Report" does not relieve the operator of liability should their operations have failed to adequately investigate and remediate contamination that pose a threat to ground water, surface water, human health or the environment. In addition, NMOCD acceptance of a C-141 report does not relieve the operator of responsibility for compliance with any other federal, state, or local laws and/or regulations.

Signature: 	<u>OIL CONSERVATION DIVISION</u>	
Printed Name: Tom M. Ragsdale	Approved by Environmental Specialist:	
Title: President	Approval Date:	Expiration Date:
E-mail Address: mcrosswell@sianoil.com	Conditions of Approval:	Attached <input type="checkbox"/>
Date: 3-9-2016 <i>the</i> Phone: 713-568-1082		

\* Attach Additional Sheets If Necessary

District I  
1625 N. French Dr., Hobbs, NM 88240  
District II  
811 S. First St., Artesia, NM 88210  
District III  
1000 Rio Brazos Road, Aztec, NM 87410  
District IV  
1220 S. St. Francis Dr., Santa Fe, NM 87505

State of New Mexico  
Energy Minerals and Natural Resources  
Oil Conservation Division  
1220 South St. Francis Dr.  
Santa Fe, NM 87505

Form C-141  
Revised August 8, 2011

Submit 1 Copy to appropriate District Office in  
accordance with 19.15.29 NMAC.

**Release Notification and Corrective Action**

**OPERATOR**

☒ Initial Report ☐ Final Report

Name of Company Siana Oil and Gas, LLC.	Contact Mark Crosswell
Address 12012 Wickchester Lane Ste. 410	Telephone No. 713-568-1082
Facility Name Curry Federal #2	Facility Type SWD

Surface Owner	Mineral Owner	API No. 30-025-24003
---------------	---------------	-------------------------

**LOCATION OF RELEASE**

Unit Letter	Section	Township	Range	Feet from the	North/South Line	Feet from the	East/West Line	County
O	22	23-S	34E	660	South	1830	West	Lea

Latitude 31 17'5.21"N

Longitude 103 27 39.82"W

**NATURE OF RELEASE**

Type of Release Produced Water	Volume of Release Unknown	Volume Recovered Unknown
Source of Release Unknown	Date and Hour of Occurrence	Date and Hour of Discovery
Was Immediate Notice Given? <input type="checkbox"/> Yes <input type="checkbox"/> No <input type="checkbox"/> Not Required	If YES, To Whom? Unknown	
By Whom? Unknown	Date and Hour N/A	
Was a Watercourse Reached? <input type="checkbox"/> Yes <input checked="" type="checkbox"/> No	If YES, Volume Impacting the Watercourse.	

If a Watercourse was Impacted, Describe Fully.\*

N/A

Describe Cause of Problem and Remedial Action Taken.\*

N/A

Describe Area Affected and Cleanup Action Taken.\*

N/A

I hereby certify that the information given above is true and complete to the best of my knowledge and understand that pursuant to NMOCD rules and regulations all operators are required to report and/or file certain release notifications and perform corrective actions for releases which may endanger public health or the environment. The acceptance of a C-141 report by the NMOCD marked as "Final Report" does not relieve the operator of liability should their operations have failed to adequately investigate and remediate contamination that pose a threat to ground water, surface water, human health or the environment. In addition, NMOCD acceptance of a C-141 report does not relieve the operator of responsibility for compliance with any other federal, state, or local laws and/or regulations.

Signature: <i>Tom</i>	<b>OIL CONSERVATION DIVISION</b>		
Printed Name: Tom M. Ragsdale	Approved by Environmental Specialist:		
Title: President	Approval Date:	Expiration Date:	
E-mail Address: mcrosswell@sianoil.com	Conditions of Approval:		Attached <input type="checkbox"/>
Date: 3-9-2016 <i>mc</i> Phone: 713-568-1082			

\* Attach Additional Sheets If Necessary

District I  
1625 N. French Dr., Hobbs, NM 88240  
District II  
811 S. First St., Artesia, NM 88210  
District III  
1000 Rio Brazos Road, Aztec, NM 87410  
District IV  
1220 S. St. Francis Dr., Santa Fe, NM 87505

State of New Mexico  
Energy Minerals and Natural Resources  
Oil Conservation Division  
1220 South St. Francis Dr.  
Santa Fe, NM 87505

Form C-141  
Revised August 8, 2011

Submit 1 Copy to appropriate District Office in  
accordance with 19.15.29 NMAC.

**Release Notification and Corrective Action**

**OPERATOR**

☒ Initial Report ☐ Final Report

Name of Company Siana Oil and Gas, LLC.	Contact Mark Crosswell
Address 12012 Wickchester Lane Ste. 410	Telephone No. 713-568-1082
Facility Name Newkumet Federal #1	Facility Type Well

Surface Owner	Mineral Owner	API No. 30-025-32937
---------------	---------------	-------------------------

**LOCATION OF RELEASE**

Unit Letter	Section	Township	Range	Feet from the	North/South Line	Feet from the	East/West Line	County
O	10	23S	34E	N/A	South	N/A	East	Lea

Latitude Longitude

**NATURE OF RELEASE**

Type of Release Produced Water	Volume of Release Unknown	Volume Recovered Unknown
Source of Release Unknown	Date and Hour of Occurrence	Date and Hour of Discovery
Was Immediate Notice Given? <input type="checkbox"/> Yes <input type="checkbox"/> No <input type="checkbox"/> Not Required	If YES, To Whom? Unknown	
By Whom? Unknown	Date and Hour N/A	
Was a Watercourse Reached? <input type="checkbox"/> Yes <input checked="" type="checkbox"/> No	If YES, Volume Impacting the Watercourse.	

If a Watercourse was Impacted, Describe Fully.\*

N/A

Describe Cause of Problem and Remedial Action Taken.\*

N/A

Describe Area Affected and Cleanup Action Taken.\*

N/A

I hereby certify that the information given above is true and complete to the best of my knowledge and understand that pursuant to NMOCD rules and regulations all operators are required to report and/or file certain release notifications and perform corrective actions for releases which may endanger public health or the environment. The acceptance of a C-141 report by the NMOCD marked as "Final Report" does not relieve the operator of liability should their operations have failed to adequately investigate and remediate contamination that pose a threat to ground water, surface water, human health or the environment. In addition, NMOCD acceptance of a C-141 report does not relieve the operator of responsibility for compliance with any other federal, state, or local laws and/or regulations.

Signature: <i>Tom</i>	<b>OIL CONSERVATION DIVISION</b>		
Printed Name: Tom M. Ragsdale	Approved by Environmental Specialist:		
Title: President	Approval Date:	Expiration Date:	
E-mail Address: mcrosswell@sianoil.com	Conditions of Approval:		Attached <input type="checkbox"/>
Date: 3-9-2016 <i>Acc</i> Phone: 713-568-1082			

\* Attach Additional Sheets If Necessary

District I  
1625 N. French Dr., Hobbs, NM 88240  
District II  
811 S. First St., Artesia, NM 88210  
District III  
1000 Rio Brazos Road, Aztec, NM 87410  
District IV  
1220 S. St. Francis Dr., Santa Fe, NM 87505

State of New Mexico  
Energy Minerals and Natural Resources

Oil Conservation Division  
1220 South St. Francis Dr.  
Santa Fe, NM 87505

Form C-141  
Revised August 8, 2011

Submit 1 Copy to appropriate District Office in  
accordance with 19.15.29 NMAC.

Release Notification and Corrective Action

OPERATOR

☒ Initial Report ☐ Final Report

Name of Company Siana Oil and Gas, LLC.	Contact Mark Crosswell
Address 12012 Wickchester Lane Ste. 410	Telephone No. 713-568-1082
Facility Name Triple A Federal # 2	Facility Type Well

Surface Owner	Mineral Owner	API No. 30-025-24993
---------------	---------------	-------------------------

LOCATION OF RELEASE

Unit Letter	Section	Township	Range	Feet from the	North/South Line	Feet from the	East/West Line	County
O	10	23S	34E	N/A	South	N/A	East	Lea

Latitude Longitude

NATURE OF RELEASE

Type of Release Produced Water	Volume of Release Unknown	Volume Recovered Unknown
Source of Release Unknown	Date and Hour of Occurrence	Date and Hour of Discovery
Was Immediate Notice Given? <input type="checkbox"/> Yes <input type="checkbox"/> No <input type="checkbox"/> Not Required	If YES, To Whom? Unknown	
By Whom? Unknown	Date and Hour N/A	
Was a Watercourse Reached? <input type="checkbox"/> Yes <input checked="" type="checkbox"/> No	If YES, Volume Impacting the Watercourse.	

If a Watercourse was Impacted, Describe Fully.\*

N/A

Describe Cause of Problem and Remedial Action Taken.\*

N/A

Describe Area Affected and Cleanup Action Taken.\*

N/A

I hereby certify that the information given above is true and complete to the best of my knowledge and understand that pursuant to NMOCD rules and regulations all operators are required to report and/or file certain release notifications and perform corrective actions for releases which may endanger public health or the environment. The acceptance of a C-141 report by the NMOCD marked as "Final Report" does not relieve the operator of liability should their operations have failed to adequately investigate and remediate contamination that pose a threat to ground water, surface water, human health or the environment. In addition, NMOCD acceptance of a C-141 report does not relieve the operator of responsibility for compliance with any other federal, state, or local laws and/or regulations.

Signature: *Tom*

Printed Name: Tom M. Ragsdale

Title: President

E-mail Address: mcrosswell@sianoil.com

Date: 3-9-2016 *TRC* Phone: 713-568-1082

OIL CONSERVATION DIVISION

Approved by Environmental Specialist:

Approval Date:

Expiration Date:

Conditions of Approval:

Attached ☐

\* Attach Additional Sheets If Necessary

District I  
1625 N. French Dr., Hobbs, NM 88240  
District II  
811 S. First St., Artesia, NM 88210  
District III  
1000 Rio Brazos Road, Aztec, NM 87410  
District IV  
1220 S. St. Francis Dr., Santa Fe, NM 87505

State of New Mexico  
Energy Minerals and Natural Resources

Oil Conservation Division  
1220 South St. Francis Dr.  
Santa Fe, NM 87505

Form C-141  
Revised August 8, 2011

Submit 1 Copy to appropriate District Office in  
accordance with 19.15.29 NMAC.

Release Notification and Corrective Action

OPERATOR

☒ Initial Report ☐ Final Report

Name of Company	SIANA OPERATING, LLC	Contact	MARK CROSSWELL
Address	12012 WICKCHESTER LANE, ST 410	Telephone No.	713-568-1082
Facility Name	CUNY STATE #5	Facility Type	WELL
Surface Owner	Mineral Owner	API No. 30-025-39908	

LOCATION OF RELEASE

Unit Letter	Section	Township	Range	Feet from the	North/South Line	Feet from the	East/West Line	County
O	22	23-5	34E					LEA

Latitude \_\_\_\_\_ Longitude \_\_\_\_\_

NATURE OF RELEASE

Type of Release	OIL : WATER	Volume of Release	UNKNOWN	Volume Recovered	UNKNOWN
Source of Release	UNKNOWN	Date and Hour of Occurrence	4/6	Date and Hour of Discovery	UNKNOWN
Was Immediate Notice Given?	<input checked="" type="checkbox"/> Yes <input type="checkbox"/> No <input type="checkbox"/> Not Required				
By Whom?	UNKNOWN				
Was a Watercourse Reached?	<input type="checkbox"/> Yes <input checked="" type="checkbox"/> No				
If YES, Volume Impacting the Watercourse. N/A					

If a Watercourse was Impacted, Describe Fully.\*

N/A


Describe Cause of Problem and Remedial Action Taken.\*

N/A

Describe Area Affected and Cleanup Action Taken.\*

N/A

I hereby certify that the information given above is true and complete to the best of my knowledge and understand that pursuant to NMOCD rules and regulations all operators are required to report and/or file certain release notifications and perform corrective actions for releases which may endanger public health or the environment. The acceptance of a C-141 report by the NMOCD marked as "Final Report" does not relieve the operator of liability should their operations have failed to adequately investigate and remediate contamination that pose a threat to ground water, surface water, human health or the environment. In addition, NMOCD acceptance of a C-141 report does not relieve the operator of responsibility for compliance with any other federal, state, or local laws and/or regulations.

Signature:			
Printed Name:	H. MARK CROSSWELL		
Title:	Approved by Environmental Specialist:		
E-mail Address:	Approval Date:	Expiration Date:	
Date:	Conditions of Approval:		Attached <input type="checkbox"/>
Phone:	713-568-1082		

\* Attach Additional Sheets If Necessary