


Nearburg Exploration Company, L.L.C.


SRO Unit


Chronology of Data Receipt


WELL

NO.	SEC, TSH, RNG	Spud	Comp.	Well Info		Thumb Drive Data
				Rec'd Timely	Zone	
1H	S:4, T:26S, R:28E	7/11/09	11/4/09	Y	Avalon	
2H	S:32, T:25S, R:28E	7/29/09	10/22/09	Y	Avalon	
3H	S:18, T:26S, R:28E	1/6/10	5/4/10	Y	Avalon	
4H	S:16, T:26S, R:28E	1/21/10	4/6/10	Y	Avalon	
6H	S:5, T:26S, R:28E	2/1/10	6/8/10	Y	Avalon	
7H	S:7, T:26S, R:28E	2/20/10	6/2/10	Y	Avalon	
5H	S:8, T:26S, R:28E	3/27/10	6/8/10	Y	Avalon	
8H	S:2, T:26S, R:28E	4/15/10	6/10/10	Y	Avalon	
13H	S:15, T:26S, R:28E	9/17/10	11/20/10	Y	Avalon	
14H	S:10, T:26S, R:28E	10/11/10	12/19/10	Y	Avalon	
17H	S:9, T:26S, R:28E	11/29/10	2/13/11	Y	Avalon	
16H	S:20, T:26S, R:28E	3/4/11	6/22/12	Y	Avalon	yes
15H	S:17, T:26S, R:28E	3/28/11	6/9/11	Y	Avalon	
9H	S:33, T:25S, R:28E	6/11/11	10/10/11	Y	Avalon	
11H	S:34, T:25S, R:28E	12/2/11	2/13/12	N	2nd	yes
10H	S:3, T:26S, R:28E	4/24/12	6/1/12	N	2nd	yes
18H	S:17, T:26S, R:28E	5/5/12	9/11/12	N	2nd	yes
31H	S:4, T:26S, R:28E	11/29/12	2/3/13	N	2nd	yes
20H	S:3, T:26S, R:28E	6/29/13	9/11/13	N	2nd	yes
53H	S:16, T:26S, R:28E	7/19/13	11/27/13	N	2nd	yes
12H	S:32, T:25S, R:28E	9/24/13	1/13/14	N	2nd	yes
46H	S:5, T:26S, R:28E	1/13/14	4/2/14	N	Delw	yes
48H	S:7, T:26S, R:28E	1/24/14	5/23/14	N	2nd	yes
61H	S:15, T:26S, R:28E	2/27/14	5/19/14	N	2nd	yes
SRO Unit Dissolved 3/1/14						
59H	S:2, T:26S, R:28E	3/30/14	7/13/14	N	2nd	yes
62H	S:15, T:26S, R:28E	4/9/14	6/19/14	N	2nd	yes
64H	S:10, T:26S, R:28E	4/9/14	8/13/14	N	3rd	yes
63H	S:10, T:26S, R:28E	5/6/14	7/20/14	N	2nd	yes
58H	S:2, T:26S, R:28E	5/8/14	7/19/14	N	2nd	yes
45H	S:17, T:26S, R:28E	6/2/14	1/8/15	N	2nd	yes
65H	S 17, 26S-28E	6/8/2014	12/29/2014	N	3rd	yes
43H	S:17, T:26S, R:28E	8/2/14	2/25/15	N	2nd	yes
60H	S 10, 26S-28E	9/14/2014	12/11/2014	N	2nd	yes
44H	S:17, T:26S, R:28E	10/10/14	3/4/15	N	2nd	yes
29H	S 3, 26S-28E	3/16/2015	5/13/2015	N	2nd	
39H	S:34, T:25S, R:28E	4/6/15	5/27/15	N	2nd	
NEX Learns of drilling of 43H & 44hH 4/22/15						
38H	S:34, T:25S, R:28E	permit		NA	2nd	
40H	S:34, T:25S, R:28E	permit		NA	2nd	
68H	S 17, 26S-28E	permit		NA	3rd	
69H	S 17, 26S-28E	permit		NA	3rd	


Avalon
Well Info
Received


2nd BS
No Well Info
Received


3rd BS
No Well Info
Received


Delaware
No Well Info
Received