

Summary of Communications
Yardbirds "3" W2DM Fee #1H

J.M. Turney and Husband, Steve Turney:

- 1) 2-3-2015: Mailed well proposal and AFE via certified mail. Never heard a response.
- 2) 2-7-2015: Received proof of delivery to both parties.

EXHIBIT 3

MEWBOURNE OIL COMPANY

500 W. TEXAS, SUITE 1020
MIDLAND, TEXAS 79701

(432) 682-3715
FAX (432) 685-4170

February 3, 2015

Via Certified Mail

Jennifer Turney
3144 Wabash Ave.
Fort Worth, Texas 76109

Re:	Yardbirds "3" W2DM Fee #1H Well	<u>AND</u>	Yardbirds "3" D3BO Fee #1H Well
	175' FNL & 1070' FWL (SL)		185' FNL & 2050' FEL (SL)
	330' FSL & 660' FWL (BHL)		330' FSL & 2050' FEL (BHL)
	Section 3, T24S, R28E		Section 3, T24S, R28E
	Eddy County, New Mexico		Eddy County, New Mexico

Dear Jennifer:

Mewbourne Oil Company ("Mewbourne") as Operator hereby proposes to form a 640.00 acre Working Interest Unit ("WIU") covering all of the above captioned Section 3 for oil and gas production. Apparently, you and Steve Turney, as husband and wife, own 0.61253% interest in the NE/4, NE/4SE/4, SE/4NW/4SE/4, E/2SW/4NW/4SE/4, NE/4SE/4SE/4, E/2NW/4SE/4SE/4, W/2SW/4SE/4SE/4, SE/4SE/4SE/4 and that part of the SW/4SE/4 lying east of the right-of-way of the Pecos Valley and Northeastern Railway Company (now the A.T.&S.F. Railway Co.) of the above captioned Section 3. Accordingly, you would own a 0.27221% working interest in the proposed WIU (0.61253% interest X 284.42 net acres / 640.00 gross acres = 0.27221% interest in the WIU).

In reference to the above, Mewbourne as Operator hereby proposes to drill the captioned wells at their referenced surface locations (SL) to their referenced bottom hole locations (BHL). The proposed Yardbirds "3" W2DM Fee #1H well will be drilled to a true vertical depth ("TVD") of approximately 10,460 feet subsurface to evaluate the Middle Wolfcamp Shale interval of the Wolfcamp formation for oil and gas production. The proposed well will have a horizontal measured depth ("MD") of approximately 15,000 feet. The W/2 of the captioned Section 3 will be dedicated to the well as the pooled oil proration unit and project area.

The proposed Yardbirds "3" D3BO Fee #1H Well will be drilled to a true vertical depth ("TVD") of approximately 6,153 feet subsurface to evaluate the Basal Brushy Canyon interval in the Delaware Sand formation for oil production. The proposed well will have a horizontal measured depth ("MD") of approximately 10,700 feet. The W/2E/2 of the captioned Section 3 will be dedicated to the well as the pooled oil proration unit and project area.

Jennifer Turney
Yardbirds "3" WIU
Section 3, T24S, R28E
February 3, 2015
Page 2 of 2

Regarding the above, enclosed for your further handling are our AFE's dated January 14, 2015 for the captioned proposed wells. In the event you elect to participate in the proposed WIU and wells, please execute the enclosed AFE's and return to me by February 23, 2015. A copy of our Joint Operating Agreement will follow in the near future.

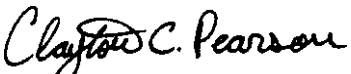
MOC plans to spud the above captioned Yardbirds "3" W2DM Fee #1H well in early March, 2015 and spud the Yardbirds "3" B3BO Fee #1H well directly thereafter as we have had a recent opening in our drilling rig schedule. Your expedited attention and response to this proposal will be greatly appreciated.

MOC also respectfully requests that you provide us with the pertinent details of your marital history and status for signatory purposes. We will need to ensure we have the correct parties execute all AFE's and JOA signature pages. Feel free to call with this information.

Should you have any questions regarding the above, please email me at cpearson@mewbourne.com or call me at (432) 682-3715.

Sincerely,

MEWBOURNE OIL COMPANY


Clayton Pearson
Landman

MEWBOURNE OIL COMPANY

500 W. TEXAS, SUITE 1020
MIDLAND, TEXAS 79701

(432) 682-3715
FAX (432) 685-4170

February 3, 2015

Via Certified Mail

Steve Turney
4320 S. Bellaire Drive
Fort Worth, Texas 76109

Re:	Yardbirds "3" W2DM Fee #1H Well	<u>AND</u>	Yardbirds "3" D3BO Fee #1H Well
	175' FNL & 1070' FWL (SL)		185' FNL & 2050' FEL (SL)
	330' FSL & 660' FWL (BHL)		330' FSL & 2050' FEL (BHL)
	Section 3, T24S, R28E		Section 3, T24S, R28E
	Eddy County, New Mexico		Eddy County, New Mexico

Dear Steve:

Mewbourne Oil Company ("Mewbourne") as Operator hereby proposes to form a 640.00 acre Working Interest Unit ("WIU") covering all of the above captioned Section 3 for oil and gas production. Apparently, you and J.M. Turney, as husband and wife, own 0.61253% interest in the NE/4, NE/4SE/4, SE/4NW/4SE/4, E/2SW/4NW/4SE/4, NE/4SE/4SE/4, E/2NW/4SE/4SE/4, W/2SW/4SE/4SE/4, SE/4SE/4SE/4 and that part of the SW/4SE/4 lying east of the right-of-way of the Pecos Valley and Northeastern Railway Company (now the A.T.&S.F. Railway Co.) of the above captioned Section 3. Accordingly, you would own a 0.27221% working interest in the proposed WIU (0.61253% interest X 284.42 net acres / 640.00 gross acres = 0.27221% interest in the WIU).

In reference to the above, Mewbourne as Operator hereby proposes to drill the captioned wells at their referenced surface locations (SL) to their referenced bottom hole locations (BHL). The proposed Yardbirds "3" W2DM Fee #1H well will be drilled to a true vertical depth ("TVD") of approximately 10,460 feet subsurface to evaluate the Middle Wolfcamp Shale interval of the Wolfcamp formation for oil and gas production. The proposed well will have a horizontal measured depth ("MD") of approximately 15,000 feet. The W/2 of the captioned Section 3 will be dedicated to the well as the pooled oil proration unit and project area.

The proposed Yardbirds "3" D3BO Fee #1H Well will be drilled to a true vertical depth ("TVD") of approximately 6,153 feet subsurface to evaluate the Basal Brushy Canyon interval in the Delaware Sand formation for oil production. The proposed well will have a horizontal measured depth ("MD") of approximately 10,700 feet. The W/2E/2 of the captioned Section 3 will be dedicated to the well as the pooled oil proration unit and project area.

Steve Turney
Yardbirds "3" WIU
Section 3, T24S, R28E
February 3, 2015
Page 2 of 2

Regarding the above, enclosed for your further handling are our AFE's dated January 14, 2015 for the captioned proposed wells. In the event you elect to participate in the proposed WIU and wells, please execute the enclosed AFE's and return to me by February 23, 2015. A copy of our Joint Operating Agreement will follow in the near future.


MOC plans to spud the above captioned Yardbirds "3" W2DM Fee #1H well in early March, 2015 and spud the Yardbirds "3" B3BO Fee #1H well directly thereafter as we have had a recent opening in our drilling rig schedule. Your expedited attention and response to this proposal will be greatly appreciated.

MOC also respectfully requests that you provide us with the pertinent details of your marital history and status for signatory purposes. We will need to ensure we have the correct parties execute all AFE's and JOA signature pages. Feel free to call with this information.

Should you have any questions regarding the above, please email me at cpearson@mewbourne.com or call me at (432) 682-3715.

Sincerely,

MEWBOURNE OIL COMPANY



Clayton Pearson
Landman



Date: February 7, 2015

Simple Certified:

The following is in response to your February 7, 2015 request for delivery information on your Certified Mail™/RRE item number 9414810699945007717641. The delivery record shows that this item was delivered on February 6, 2015 at 2:42 pm in FORT WORTH, TX 76109. The scanned image of the recipient information is provided below.

Signature of Recipient :

Jennifer Turney

Address of Recipient :

3144 WABASH AVE
FORT WORTH, TX 76109

Thank you for selecting the Postal Service for your mailing needs.

If you require additional assistance, please contact your local Post Office or postal representative.

Sincerely,
United States Postal Service

Jennifer Turney
3144 WABASH AVE
FORT WORTH, TX 76109
Reference #: Yardbirds 3 W2DM 1H and Yardbirds 3 D3BO 1H
Item ID: Yardbirds 3 W2DM 1H and Yardbirds 3 D3BO 1H




Date: February 7, 2015

Simple Certified:

The following is in response to your February 7, 2015 request for delivery information on your Certified Mail™/RRE item number 9414810699945007717597. The delivery record shows that this item was delivered on February 6, 2015 at 12:39 pm in FORT WORTH, TX 76109. The scanned image of the recipient information is provided below.

Signature of Recipient :

Delivery Section

STEVE TURNERY

Address of Recipient :

4320 Bellaire Dr #23

Thank you for selecting the Postal Service for your mailing needs.

If you require additional assistance, please contact your local Post Office or postal representative.

Sincerely,
United States Postal Service

Steve Turney
4320 BELLAIRE DR S
FORT WORTH, TX 76109
Reference #: Yardbirds 3 W2DM 1H and Yardbirds 3 D3BO 1H
Item ID: Yardbirds 3 W2DM 1H and Yardbirds 3 D3BO 1H