

MEWBOURNE OIL COMPANY

500 W. TEXAS, SUITE 1020
MIDLAND, TEXAS 79701

(432) 682-3715
FAX (432) 685-4170

July 6, 2016

Via Certified Mail



Manuela Franco
1867 Pecos Highway
Loving, New Mexico 88256

Re: Foreigner "33/4" W2JO Fee Com #1H Well
Foreigner "33/4" W2LM Fee #1H Well
S/2 Sec. 33, T23S, R28E AND
Section 4, T24S, R28E
Eddy County, New Mexico

Dear Ms. Franco:

Mewbourne Oil Company ("Mewbourne") as operator, is interested in drilling multiple Bone Spring and Wolfcamp horizontal wells in the captioned Section 4. Our records indicate that you own 12.25000 net acres in the captioned Section 4.

Regarding the above, Mewbourne hereby offers \$1,000.00 as a bonus consideration for a 3 year Paid-Up Oil and Gas Lease providing for a 3/16ths royalty interest (subject to proportionate reduction). If agreeable, the bonus payment will equal \$12,250.00.

If you are agreeable to the above terms, please acknowledge such acceptance by signing and returning this letter in the postage paid envelope provided for your convenience in returning same. Upon receipt of same I will forward you an Oil and Gas Lease for execution and a bonus check in the amount described above.

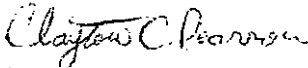
If you'd prefer to participate in the captioned well, please sign the enclosed AFE and return to me at your earliest convenience. I will then forward you a Joint Operating Agreement for your review and execution. You will be billed for your proportionate share of the cost of the well if you so choose to participate.

Manuela Franco, dba HV Franco Minerals
Foreigner "33/4" W2JO Fee Com #1H Well
Foreigner "33/4" W2LM Fee #1H Well
July 6, 2016

Feel free to call me at (432)682-3715 or email me at cpearson@mewbourne.com if you have any questions or need any additional information.

Sincerely,

MEWBOURNE OIL COMPANY



Clayton Pearson
Landman

The undersigned accepts the above offered lease terms this _____ day of _____, 2016.

MANUELA FRANCO, A WIDOW
MANUELA FRANCO, D/B/A HV FRANCO MINERALS

Signed: _____
Manuela Franco

Tax ID #: _____

MEWBOURNE OIL COMPANY

500 W. TEXAS, SUITE 1020
MIDLAND, TEXAS 79701

(432) 682-3715
FAX (432) 685-4170

July 6, 2016

Via Certified Mail

Celia F. Hougland
P.O. Box 1286
Carlsbad, New Mexico 88256

Re: Foreigner "33/4" W2JO Fee Com #1H Well
Foreigner "33/4" W2LM Fee #1H Well
S/2 Sec. 33, T23S, R28E AND
Section 4, T24S, R28E
Eddy County, New Mexico

Dear Ms. Hougland:

Mewbourne Oil Company ("Mewbourne") as operator, is interested in drilling multiple Bone Spring and Wolfcamp horizontal wells in the captioned Section 4. Our records indicate that you own 4.99650 net acres in the captioned Section 4.

Regarding the above, Mewbourne hereby offers \$1,000.00 as a bonus consideration for a 3 year Paid-Up Oil and Gas Lease providing for a 3/16ths royalty interest (subject to proportionate reduction). If agreeable, the bonus payment will equal \$4,996.50.

If you are agreeable to the above terms, please acknowledge such acceptance by signing and returning this letter in the postage paid envelope provided for your convenience in returning same. Upon receipt of same I will forward you an Oil and Gas Lease for execution and a bonus check in the amount described above.

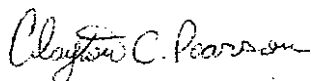
If you'd prefer to participate in the captioned well, please sign the enclosed AFE and return to me at your earliest convenience. I will then forward you a Joint Operating Agreement for your review and execution. You will be billed for your proportionate share of the cost of the well if you so choose to participate.

Celia F. Hougland
Foreigner "33/4" W2JO Fee Com #1H Well
Foreigner "33/4" W2LM Fee #1H Well
July 6, 2016

Feel free to call me at (432)682-3715 or email me at cpearson@mewbourne.com if you have any questions or need any additional information.

Sincerely,

MEWBOURNE OIL COMPANY



Clayton Pearson
Landman

The undersigned accepts the above offered lease terms this _____ day of _____, 2016.

CELIA F. HOUGLAND

Signed: _____

Celia F. Hougland

Tax ID #: _____

MEWBOURNE OIL COMPANY

500 W. TEXAS, SUITE 1020
MIDLAND, TEXAS 79701

(432) 682-3715
FAX (432) 685-4170

June 13, 2016

Via Certified Mail

George O. Stribling, Personal Representative of the Estate of Martha Stribling, Deceased
6818 Academy Parkway West NE
Albuquerque, New Mexico 87109

Re: Foreigner "33/4" W2LM Fee #1H Well
SL: 2450' FSL & 450' FWL (Sec. 33-23S-28E)
BHL: 330' FSL & 450' FEL (Sec. 4-24S-28E)
SW/4 of Section 33, T23S, R28E and
W/2 of Section 4, T24S, R28E
Eddy County, New Mexico

Ladies and Gentlemen:

Mewbourne Oil Company ("Mewbourne"), as Operator, proposes to drill the captioned well at the referenced surface location (SL) and drill same horizontally to a terminus point in the well bore to the referenced bottom hole location (BHL). Said well will be drilled to a true vertical depth of approximately 10,500 feet beneath the surface and drilled horizontally therefrom from a northerly direction to a southerly direction in the Middle Wolfcamp Shale interval of the Wolfcamp formation for oil and gas production.

Regarding the above, title examination indicates that you may have a claim to a 3.60% mineral interest in the SE/4SW/4, SW/4SW/4, and NE/4SW/4, containing 120.0 acres, more or less, of the captioned Section 4. To cure this title, it would take a Quiet Title Suit or stipulation between all of the parties and their heirs that may have claim to this interest.

Regarding the above, enclosed for your further handling and information is a copy of our Authority For Expenditure (AFE) dated November 23, 2015. This is an estimate of the drilling and completion costs associated with the above proposed well.

In the event the ownership of the above referenced unleased mineral interest is judicially determined, Mewbourne welcomes such owners to participate in the above well as to such unleased mineral interest. Alternatively, Mewbourne offers to purchase an Oil and Gas Lease covering such interest on the basis of

Foreigner "33/4" W2LM Fee #1H Well
SW/4 of Section 33, T23S, R28E and
W/2 of Section 4, T24S, R28E
July 13, 2016

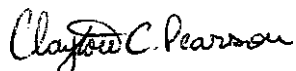
a lease bonus payment of \$750 per net acre for a three year primary term providing for a 3/16ths royalty interest in the event such unleased mineral interest is judicially determined. This offer is subject to proportionate reduction.

The above described convoluted interest will be subject to a Compulsory Pooling Examiners Hearing in Santa Fe, New Mexico in the near future. You will be notified of this hearing as the scheduling becomes finalized.

Should you have any questions regarding the above, please call me at (432)682-3715 or email me at cpearson@mewbourne.com.

Sincerely,

MEWBOURNE OIL COMPANY



Clayton Pearson
Landman

MEWBOURNE OIL COMPANY

500 W. TEXAS, SUITE 1020
MIDLAND, TEXAS 79701

(432) 682-3715
FAX (432) 685-4170

June 13, 2016

Via Certified Mail

The Trustee of a trust created by Martha Stribling dated 9-24-1996
P.O. Box 95557
Albuquerque, New Mexico 87199

Re: Foreigner "33/4" W2LM Fee #1H Well
SL: 2450' FSL & 450' FWL (Sec. 33-23S-28E)
BHL: 330' FSL & 450' FEL (Sec. 4-24S-28E)
SW/4 of Section 33, T23S, R28E and
W/2 of Section 4, T24S, R28E
Eddy County, New Mexico

Ladies and Gentlemen:

Mewbourne Oil Company ("Mewbourne"), as Operator, proposes to drill the captioned well at the referenced surface location (SL) and drill same horizontally to a terminus point in the well bore to the referenced bottom hole location (BHL). Said well will be drilled to a true vertical depth of approximately 10,500 feet beneath the surface and drilled horizontally therefrom from a northerly direction to a southerly direction in the Middle Wolfcamp Shale interval of the Wolfcamp formation for oil and gas production.

Regarding the above, title examination indicates that you may have a claim to a 3.60% mineral interest in the SE/4SW/4, SW/4SW/4, and NE/4SW/4, containing 120.0 acres, more or less, of the captioned Section 4. To cure this title, it would take a Quiet Title Suit or stipulation between all of the parties and their heirs that may have claim to this interest.

Regarding the above, enclosed for your further handling and information is a copy of our Authority For Expenditure (AFE) dated November 23, 2015. This is an estimate of the drilling and completion costs associated with the above proposed well.

In the event the ownership of the above referenced unleased mineral interest is judicially determined, Mewbourne welcomes such owners to participate in the above well as to such unleased mineral interest. Alternatively, Mewbourne offers to purchase an Oil and Gas Lease covering such interest on the basis of

Foreigner "33/4" W2LM Fee #1H Well
SW/4 of Section 33, T23S, R28E and
W/2 of Section 4, T24S, R28E
July 13, 2016

a lease bonus payment of \$750 per net acre for a three year primary term providing for a 3/16ths royalty interest in the event such unleased mineral interest is judicially determined. This offer is subject to proportionate reduction.

The above described convoluted interest will be subject to a Compulsory Pooling Examiners Hearing in Santa Fe, New Mexico in the near future. You will be notified of this hearing as the scheduling becomes finalized.

Should you have any questions regarding the above, please call me at (432)682-3715 or email me at cpearson@mewbourne.com.

Sincerely,

MEWBOURNE OIL COMPANY



Clayton Pearson
Landman

MEWBOURNE OIL COMPANY

500 W. TEXAS, SUITE 1020
MIDLAND, TEXAS 79701

(432) 682-3715
FAX (432) 685-4170

June 13, 2016

Via Certified Mail

T.B. Stribling, III as Successor Trustee of the Martha G. Stribling Irrevocable Trust
P.O. Box 95557
Albuquerque, New Mexico 87199

Re: Foreigner "33/4" W2LM Fee #1H Well
SL: 2450' FSL & 450' FWL (Sec. 33-23S-28E)
BHL: 330' FSL & 450' FEL (Sec. 4-24S-28E)
SW/4 of Section 33, T23S, R28E and
W/2 of Section 4, T24S, R28E
Eddy County, New Mexico

Ladies and Gentlemen:

Mewbourne Oil Company ("Mewbourne"), as Operator, proposes to drill the captioned well at the referenced surface location (SL) and drill same horizontally to a terminus point in the well bore to the referenced bottom hole location (BHL). Said well will be drilled to a true vertical depth of approximately 10,500 feet beneath the surface and drilled horizontally therefrom from a northerly direction to a southerly direction in the Middle Wolfcamp Shale interval of the Wolfcamp formation for oil and gas production.

Regarding the above, title examination indicates that you may have a claim to a 3.60% mineral interest in the SE/4SW/4, SW/4SW/4, and NE/4SW/4, containing 120.0 acres, more or less, of the captioned Section 4. To cure this title, it would take a Quiet Title Suit or stipulation between all of the parties and their heirs that may have claim to this interest.

Regarding the above, enclosed for your further handling and information is a copy of our Authority For Expenditure (AFE) dated November 23, 2015. This is an estimate of the drilling and completion costs associated with the above proposed well.

In the event the ownership of the above referenced unleased mineral interest is judicially determined, Mewbourne welcomes such owners to participate in the above well as to such unleased mineral interest. Alternatively, Mewbourne offers to purchase an Oil and Gas Lease covering such interest on the basis of

Foreigner "33/4" W2LM Fee #1H Well
SW/4 of Section 33, T23S, R28E and
W/2 of Section 4, T24S, R28E
July 13, 2016

a lease bonus payment of \$750 per net acre for a three year primary term providing for a 3/16ths royalty interest in the event such unleased mineral interest is judicially determined. This offer is subject to proportionate reduction.

The above described convoluted interest will be subject to a Compulsory Pooling Examiners Hearing in Santa Fe, New Mexico in the near future. You will be notified of this hearing as the scheduling becomes finalized.

Should you have any questions regarding the above, please call me at (432)682-3715 or email me at cpearson@mewbourne.com.

Sincerely,

MEWBOURNE OIL COMPANY



Clayton Pearson
Landman

MEWBOURNE OIL COMPANY

500 W. TEXAS, SUITE 1020
MIDLAND, TEXAS 79701

(432) 682-3715
FAX (432) 685-4170

June 13, 2016

Via Certified Mail

George O. Stribling
6818 Academy Parkway West NE
Albuquerque, New Mexico 87109

Re: Foreigner "33/4" W2LM Fee #1H Well
SL: 2450' FSL & 450' FWL (Sec. 33-23S-28E)
BHL: 330' FSL & 450' FEL (Sec. 4-24S-28E)
SW/4 of Section 33, T23S, R28E and
W/2 of Section 4, T24S, R28E
Eddy County, New Mexico

Ladies and Gentlemen:

Mewbourne Oil Company ("Mewbourne"), as Operator, proposes to drill the captioned well at the referenced surface location (SL) and drill same horizontally to a terminus point in the well bore to the referenced bottom hole location (BHL). Said well will be drilled to a true vertical depth of approximately 10,500 feet beneath the surface and drilled horizontally therefrom from a northerly direction to a southerly direction in the Middle Wolfcamp Shale interval of the Wolfcamp formation for oil and gas production.

Regarding the above, title examination indicates that you may have a claim to a 3.60% mineral interest in the SE/4SW/4, SW/4SW/4, and NE/4SW/4, containing 120.0 acres, more or less, of the captioned Section 4. To cure this title, it would take a Quiet Title Suit or stipulation between all of the parties and their heirs that may have claim to this interest.

Regarding the above, enclosed for your further handling and information is a copy of our Authority For Expenditure (AFE) dated November 23, 2015. This is an estimate of the drilling and completion costs associated with the above proposed well.

In the event the ownership of the above referenced unleased mineral interest is judicially determined, Mewbourne welcomes such owners to participate in the above well as to such unleased mineral interest. Alternatively, Mewbourne offers to purchase an Oil and Gas Lease covering such interest on the basis of

Foreigner "33/4" W2LM Fee #1H Well
SW/4 of Section 33, T23S, R28E and
W/2 of Section 4, T24S, R28E
July 13, 2016

a lease bonus payment of \$750 per net acre for a three year primary term providing for a 3/16ths royalty interest in the event such unleased mineral interest is judicially determined. This offer is subject to proportionate reduction.

The above described convoluted interest will be subject to a Compulsory Pooling Examiners Hearing in Santa Fe, New Mexico in the near future. You will be notified of this hearing as the scheduling becomes finalized.

Should you have any questions regarding the above, please call me at (432)682-3715 or email me at cpearson@mewbourne.com.

Sincerely,

MEWBOURNE OIL COMPANY

A handwritten signature in cursive script that reads "Clayton C. Pearson".

Clayton Pearson
Landman

MEWBOURNE OIL COMPANY

500 W. TEXAS, SUITE 1020
MIDLAND, TEXAS 79701

(432) 682-3715
FAX (432) 685-4170

June 13, 2016

Via Certified Mail

Martha J. Stribling
6818 Academy Parkway West NE
Albuquerque, New Mexico 87109

Re: Foreigner "33/4" W2LM Fee #1H Well
SL: 2450' FSL & 450' FWL (Sec. 33-23S-28E)
BHL: 330' FSL & 450' FEL (Sec. 4-24S-28E)
SW/4 of Section 33, T23S, R28E and
W/2 of Section 4, T24S, R28E
Eddy County, New Mexico

Ladies and Gentlemen:

Mewbourne Oil Company ("Mewbourne"), as Operator, proposes to drill the captioned well at the referenced surface location (SL) and drill same horizontally to a terminus point in the well bore to the referenced bottom hole location (BHL). Said well will be drilled to a true vertical depth of approximately 10,500 feet beneath the surface and drilled horizontally therefrom from a northerly direction to a southerly direction in the Middle Wolfcamp Shale interval of the Wolfcamp formation for oil and gas production.

Regarding the above, title examination indicates that you may have a claim to a 3.60% mineral interest in the SE/4SW/4, SW/4SW/4, and NE/4SW/4, containing 120.0 acres, more or less, of the captioned Section 4. To cure this title, it would take a Quiet Title Suit or stipulation between all of the parties and their heirs that may have claim to this interest.

Regarding the above, enclosed for your further handling and information is a copy of our Authority For Expenditure (AFE) dated November 23, 2015. This is an estimate of the drilling and completion costs associated with the above proposed well.

In the event the ownership of the above referenced unleased mineral interest is judicially determined, Mewbourne welcomes such owners to participate in the above well as to such unleased mineral interest. Alternatively, Mewbourne offers to purchase an Oil and Gas Lease covering such interest on the basis of

Foreigner "33/4" W2LM Fee #1H Well
SW/4 of Section 33, T23S, R28E and
W/2 of Section 4, T24S, R28E
July 13, 2016

a lease bonus payment of \$750 per net acre for a three year primary term providing for a 3/16ths royalty interest in the event such unleased mineral interest is judicially determined. This offer is subject to proportionate reduction.

The above described convoluted interest will be subject to a Compulsory Pooling Examiners Hearing in Santa Fe, New Mexico in the near future. You will be notified of this hearing as the scheduling becomes finalized.

Should you have any questions regarding the above, please call me at (432)682-3715 or email me at cpearson@mewbourne.com.

Sincerely,

MEWBOURNE OIL COMPANY



Clayton Pearson
Landman

MEWBOURNE OIL COMPANY

500 W. TEXAS, SUITE 1020
MIDLAND, TEXAS 79701

(432) 682-3715
FAX (432) 685-4170

June 13, 2016

Via Certified Mail

Thomas B. Stribling, Trustee for Thomas Luke Stribling Trust
75 Circle Drive NE
Albuquerque, New Mexico 87122

Re: Foreigner "33/4" W2LM Fee #1H Well
SL: 2450' FSL & 450' FWL (Sec. 33-23S-28E)
BHL: 330' FSL & 450' FEL (Sec. 4-24S-28E)
SW/4 of Section 33, T23S, R28E and
W/2 of Section 4, T24S, R28E
Eddy County, New Mexico

Ladies and Gentlemen:

Mewbourne Oil Company ("Mewbourne"), as Operator, proposes to drill the captioned well at the referenced surface location (SL) and drill same horizontally to a terminus point in the well bore to the referenced bottom hole location (BHL). Said well will be drilled to a true vertical depth of approximately 10,500 feet beneath the surface and drilled horizontally therefrom from a northerly direction to a southerly direction in the Middle Wolfcamp Shale interval of the Wolfcamp formation for oil and gas production.

Regarding the above, title examination indicates that you may have a claim to a 3.60% mineral interest in the SE/4SW/4, SW/4SW/4, and NE/4SW/4, containing 120.0 acres, more or less, of the captioned Section 4. To cure this title, it would take a Quiet Title Suit or stipulation between all of the parties and their heirs that may have claim to this interest.

Regarding the above, enclosed for your further handling and information is a copy of our Authority For Expenditure (AFE) dated November 23, 2015. This is an estimate of the drilling and completion costs associated with the above proposed well.

In the event the ownership of the above referenced unleased mineral interest is judicially determined, Mewbourne welcomes such owners to participate in the above well as to such unleased mineral interest. Alternatively, Mewbourne offers to purchase an Oil and Gas Lease covering such interest on the basis of

Foreigner "33/4" W2LM Fee #1H Well
SW/4 of Section 33, T23S, R28E and
W/2 of Section 4, T24S, R28E
July 13, 2016

a lease bonus payment of \$750 per net acre for a three year primary term providing for a 3/16ths royalty interest in the event such unleased mineral interest is judicially determined. This offer is subject to proportionate reduction.

The above described convoluted interest will be subject to a Compulsory Pooling Examiners Hearing in Santa Fe, New Mexico in the near future. You will be notified of this hearing as the scheduling becomes finalized.

Should you have any questions regarding the above, please call me at (432)682-3715 or email me at cpearson@mewbourne.com.

Sincerely,

MEWBOURNE OIL COMPANY

A handwritten signature in cursive script that reads "Clayton C. Pearson".

Clayton Pearson
Landman

MEWBOURNE OIL COMPANY

500 W. TEXAS, SUITE 1020
MIDLAND, TEXAS 79701

(432) 682-3715
FAX (432) 685-4170

June 13, 2016

Via Certified Mail

George O. Stribling, Trustee for Margaret Stribling, Robert Cain and Salem Stribling
6818 Academy Parkway West NE
Albuquerque, New Mexico 87109

Re: Foreigner "33/4" W2LM Fee #1H Well
SL: 2450' FSL & 450' FWL (Sec. 33-23S-28E)
BHL: 330' FSL & 450' FEL (Sec. 4-24S-28E)
SW/4 of Section 33, T23S, R28E and
W/2 of Section 4, T24S, R28E
Eddy County, New Mexico

Ladies and Gentlemen:

Mewbourne Oil Company ("Mewbourne"), as Operator, proposes to drill the captioned well at the referenced surface location (SL) and drill same horizontally to a terminus point in the well bore to the referenced bottom hole location (BHL). Said well will be drilled to a true vertical depth of approximately 10,500 feet beneath the surface and drilled horizontally therefrom from a northerly direction to a southerly direction in the Middle Wolfcamp Shale interval of the Wolfcamp formation for oil and gas production.

Regarding the above, title examination indicates that you may have a claim to a 3.60% mineral interest in the SE/4SW/4, SW/4SW/4, and NE/4SW/4, containing 120.0 acres, more or less, of the captioned Section 4. To cure this title, it would take a Quiet Title Suit or stipulation between all of the parties and their heirs that may have claim to this interest.

Regarding the above, enclosed for your further handling and information is a copy of our Authority For Expenditure (AFE) dated November 23, 2015. This is an estimate of the drilling and completion costs associated with the above proposed well.

In the event the ownership of the above referenced unleased mineral interest is judicially determined, Mewbourne welcomes such owners to participate in the above well as to such unleased mineral interest. Alternatively, Mewbourne offers to purchase an Oil and Gas Lease covering such interest on the basis of

Foreigner "33/4" W2LM Fee #1H Well
SW/4 of Section 33, T23S, R28E and
W/2 of Section 4, T24S, R28E
July 13, 2016

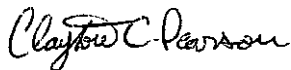
a lease bonus payment of \$750 per net acre for a three year primary term providing for a 3/16ths royalty interest in the event such unleased mineral interest is judicially determined. This offer is subject to proportionate reduction.

The above described convoluted interest will be subject to a Compulsory Pooling Examiners Hearing in Santa Fe, New Mexico in the near future. You will be notified of this hearing as the scheduling becomes finalized.

Should you have any questions regarding the above, please call me at (432)682-3715 or email me at cpearson@mewbourne.com.

Sincerely,

MEWBOURNE OIL COMPANY

A handwritten signature in cursive script that reads "Clayton C. Pearson".

Clayton Pearson
Landman

MEWBOURNE OIL COMPANY

500 W. TEXAS, SUITE 1020
MIDLAND, TEXAS 79701

(432) 682-3715
FAX (432) 685-4170

June 13, 2016

Via Certified Mail

John D. Stribling
6818 Academy Parkway West NE
Albuquerque, New Mexico 87109

Re: Foreigner "33/4" W2LM Fee #1H Well
SL: 2450' FSL & 450' FWL (Sec. 33-23S-28E)
BHL: 330' FSL & 450' FEL (Sec. 4-24S-28E)
SW/4 of Section 33, T23S, R28E and
W/2 of Section 4, T24S, R28E
Eddy County, New Mexico

Ladies and Gentlemen:

Mewbourne Oil Company ("Mewbourne"), as Operator, proposes to drill the captioned well at the referenced surface location (SL) and drill same horizontally to a terminus point in the well bore to the referenced bottom hole location (BHL). Said well will be drilled to a true vertical depth of approximately 10,500 feet beneath the surface and drilled horizontally therefrom from a northerly direction to a southerly direction in the Middle Wolfcamp Shale interval of the Wolfcamp formation for oil and gas production.

Regarding the above, title examination indicates that you may have a claim to a 3.60% mineral interest in the SE/4SW/4, SW/4SW/4, and NE/4SW/4, containing 120.0 acres, more or less, of the captioned Section 4. To cure this title, it would take a Quiet Title Suit or stipulation between all of the parties and their heirs that may have claim to this interest.

Regarding the above, enclosed for your further handling and information is a copy of our Authority For Expenditure (AFE) dated November 23, 2015. This is an estimate of the drilling and completion costs associated with the above proposed well.

In the event the ownership of the above referenced unleased mineral interest is judicially determined, Mewbourne welcomes such owners to participate in the above well as to such unleased mineral interest. Alternatively, Mewbourne offers to purchase an Oil and Gas Lease covering such interest on the basis of

Foreigner "33/4" W2LM Fee #1H Well
SW/4 of Section 33, T23S, R28E and
W/2 of Section 4, T24S, R28E
July 13, 2016

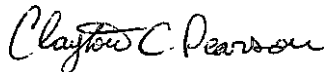
a lease bonus payment of \$750 per net acre for a three year primary term providing for a 3/16ths royalty interest in the event such unleased mineral interest is judicially determined. This offer is subject to proportionate reduction.

The above described convoluted interest will be subject to a Compulsory Pooling Examiners Hearing in Santa Fe, New Mexico in the near future. You will be notified of this hearing as the scheduling becomes finalized.

Should you have any questions regarding the above, please call me at (432)682-3715 or email me at cpearson@mewbourne.com.

Sincerely,

MEWBOURNE OIL COMPANY



Clayton Pearson
Landman

MEWBOURNE OIL COMPANY

500 W. TEXAS, SUITE 1020
MIDLAND, TEXAS 79701

(432) 682-3715
FAX (432) 685-4170

June 13, 2016

Via Certified Mail

Chasity Garza
1410 E. Broadway
Brownfield, Texas 79316

Re: Foreigner "33/4" W2LM Fee #1H Well
SL: 2450' FSL & 450' FWL (Sec. 33-23S-28E)
BHL: 330' FSL & 450' FEL (Sec. 4-24S-28E)
SW/4 of Section 33, T23S, R28E and
W/2 of Section 4, T24S, R28E
Eddy County, New Mexico

Ladies and Gentlemen:

Mewbourne Oil Company ("Mewbourne"), as Operator, proposes to drill the captioned well at the referenced surface location (SL) and drill same horizontally to a terminus point in the well bore to the referenced bottom hole location (BHL). Said well will be drilled to a true vertical depth of approximately 10,500 feet beneath the surface and drilled horizontally therefrom from a northerly direction to a southerly direction in the Middle Wolfcamp Shale interval of the Wolfcamp formation for oil and gas production.

Regarding the above, title examination indicates that you may have a claim to a 3.60% mineral interest in the SE/4SW/4, SW/4SW/4, and NE/4SW/4, containing 120.0 acres, more or less, of the captioned Section 4. To cure this title, it would take a Quiet Title Suit or stipulation between all of the parties and their heirs that may have claim to this interest.

Regarding the above, enclosed for your further handling and information is a copy of our Authority For Expenditure (AFE) dated November 23, 2015. This is an estimate of the drilling and completion costs associated with the above proposed well.

In the event the ownership of the above referenced unleased mineral interest is judicially determined, Mewbourne welcomes such owners to participate in the above well as to such unleased mineral interest. Alternatively, Mewbourne offers to purchase an Oil and Gas Lease covering such interest on the basis of

Foreigner "33/4" W2LM Fee #1H Well
SW/4 of Section 33, T23S, R28E and
W/2 of Section 4, T24S, R28E
July 13, 2016

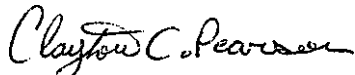
a lease bonus payment of \$750 per net acre for a three year primary term providing for a 3/16ths royalty interest in the event such unleased mineral interest is judicially determined. This offer is subject to proportionate reduction.

The above described convoluted interest will be subject to a Compulsory Pooling Examiners Hearing in Santa Fe, New Mexico in the near future. You will be notified of this hearing as the scheduling becomes finalized.

Should you have any questions regarding the above, please call me at (432)682-3715 or email me at cpearson@mewbourne.com.

Sincerely,

MEWBOURNE OIL COMPANY



Clayton Pearson
Landman

MEWBOURNE OIL COMPANY

500 W. TEXAS, SUITE 1020
MIDLAND, TEXAS 79701

(432) 682-3715
FAX (432) 685-4170

June 13, 2016

Via Certified Mail

Pamela Ray Cummings
P.O. Box 817
Panhandle, Texas 797068

Re: Foreigner "33/4" W2LM Fee #1H Well
SL: 2450' FSL & 450' FWL (Sec. 33-23S-28E)
BHL: 330' FSL & 450' FEL (Sec. 4-24S-28E)
SW/4 of Section 33, T23S, R28E and
W/2 of Section 4, T24S, R28E
Eddy County, New Mexico

Ladies and Gentlemen:

Mewbourne Oil Company ("Mewbourne"), as Operator, proposes to drill the captioned well at the referenced surface location (SL) and drill same horizontally to a terminus point in the well bore to the referenced bottom hole location (BHL). Said well will be drilled to a true vertical depth of approximately 10,500 feet beneath the surface and drilled horizontally therefrom from a northerly direction to a southerly direction in the Middle Wolfcamp Shale interval of the Wolfcamp formation for oil and gas production.

Regarding the above, title examination indicates that you may have a claim to a 3.60% mineral interest in the SE/4SW/4, SW/4SW/4, and NE/4SW/4, containing 120.0 acres, more or less, of the captioned Section 4. To cure this title, it would take a Quiet Title Suit or stipulation between all of the parties and their heirs that may have claim to this interest.

Regarding the above, enclosed for your further handling and information is a copy of our Authority For Expenditure (AFE) dated November 23, 2015. This is an estimate of the drilling and completion costs associated with the above proposed well.

In the event the ownership of the above referenced unleased mineral interest is judicially determined, Mewbourne welcomes such owners to participate in the above well as to such unleased mineral interest. Alternatively, Mewbourne offers to purchase an Oil and Gas Lease covering such interest on the basis of

Foreigner "33/4" W2LM Fee #1H Well
SW/4 of Section 33, T23S, R28E and
W/2 of Section 4, T24S, R28E
July 13, 2016

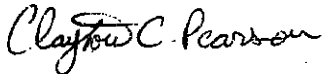
a lease bonus payment of \$750 per net acre for a three year primary term providing for a 3/16ths royalty interest in the event such unleased mineral interest is judicially determined. This offer is subject to proportionate reduction.

The above described convoluted interest will be subject to a Compulsory Pooling Examiners Hearing in Santa Fe, New Mexico in the near future. You will be notified of this hearing as the scheduling becomes finalized.

Should you have any questions regarding the above, please call me at (432)682-3715 or email me at cpearson@mewbourne.com.

Sincerely,

MEWBOURNE OIL COMPANY



Clayton Pearson
Landman

MEWBOURNE OIL COMPANY

500 W. TEXAS, SUITE 1020
MIDLAND, TEXAS 79701

(432) 682-3715
FAX (432) 685-4170

June 13, 2016

Via Certified Mail

Patricia Gae Stamps
P.O. Box 249
Panhandle, Texas 79068

Re: Foreigner "33/4" W2LM Fee #1H Well
SL: 2450' FSL & 450' FWL (Sec. 33-23S-28E)
BHL: 330' FSL & 450' FEL (Sec. 4-24S-28E)
SW/4 of Section 33, T23S, R28E and
W/2 of Section 4, T24S, R28E
Eddy County, New Mexico

Ladies and Gentlemen:

Mewbourne Oil Company ("Mewbourne"), as Operator, proposes to drill the captioned well at the referenced surface location (SL) and drill same horizontally to a terminus point in the well bore to the referenced bottom hole location (BHL). Said well will be drilled to a true vertical depth of approximately 10,500 feet beneath the surface and drilled horizontally therefrom from a northerly direction to a southerly direction in the Middle Wolfcamp Shale interval of the Wolfcamp formation for oil and gas production.

Regarding the above, title examination indicates that you may have a claim to a 3.60% mineral interest in the SE/4SW/4, SW/4SW/4, and NE/4SW/4, containing 120.0 acres, more or less, of the captioned Section 4. To cure this title, it would take a Quiet Title Suit or stipulation between all of the parties and their heirs that may have claim to this interest.

Regarding the above, enclosed for your further handling and information is a copy of our Authority For Expenditure (AFE) dated November 23, 2015. This is an estimate of the drilling and completion costs associated with the above proposed well.

In the event the ownership of the above referenced unleased mineral interest is judicially determined, Mewbourne welcomes such owners to participate in the above well as to such unleased mineral interest. Alternatively, Mewbourne offers to purchase an Oil and Gas Lease covering such interest on the basis of

Foreigner "33/4" W2LM Fee #1H Well
SW/4 of Section 33, T23S, R28E and
W/2 of Section 4, T24S, R28E
July 13, 2016

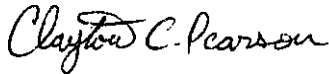
a lease bonus payment of \$750 per net acre for a three year primary term providing for a 3/16ths royalty interest in the event such unleased mineral interest is judicially determined. This offer is subject to proportionate reduction.

The above described convoluted interest will be subject to a Compulsory Pooling Examiners Hearing in Santa Fe, New Mexico in the near future. You will be notified of this hearing as the scheduling becomes finalized.

Should you have any questions regarding the above, please call me at (432)682-3715 or email me at cpearson@mewbourne.com.

Sincerely,

MEWBOURNE OIL COMPANY

A handwritten signature in cursive script that reads "Clayton C. Pearson".

Clayton Pearson
Landman

MEWBOURNE OIL COMPANY

500 W. TEXAS, SUITE 1020
MIDLAND, TEXAS 79701

(432) 682-3715
FAX (432) 685-4170

June 13, 2016

Via Certified Mail

The Heirs or devisees of John W. Osborn, Deceased
P.O. Box 419
Tipton, Oklahoma 76570

Re: Foreigner "33/4" W2LM Fee #1H Well
SL: 2450' FSL & 450' FWL (Sec. 33-23S-28E)
BHL: 330' FSL & 450' FEL (Sec. 4-24S-28E)
SW/4 of Section 33, T23S, R28E and
W/2 of Section 4, T24S, R28E
Eddy County, New Mexico

Ladies and Gentlemen:

Mewbourne Oil Company ("Mewbourne"), as Operator, proposes to drill the captioned well at the referenced surface location (SL) and drill same horizontally to a terminus point in the well bore to the referenced bottom hole location (BHL). Said well will be drilled to a true vertical depth of approximately 10,500 feet beneath the surface and drilled horizontally therefrom from a northerly direction to a southerly direction in the Middle Wolfcamp Shale interval of the Wolfcamp formation for oil and gas production.

Regarding the above, title examination indicates that you may have a claim to a 3.60% mineral interest in the SE/4SW/4, SW/4SW/4, and NE/4SW/4, containing 120.0 acres, more or less, of the captioned Section 4. To cure this title, it would take a Quiet Title Suit or stipulation between all of the parties and their heirs that may have claim to this interest.

Regarding the above, enclosed for your further handling and information is a copy of our Authority For Expenditure (AFE) dated November 23, 2015. This is an estimate of the drilling and completion costs associated with the above proposed well.

In the event the ownership of the above referenced unleased mineral interest is judicially determined, Mewbourne welcomes such owners to participate in the above well as to such unleased mineral interest. Alternatively, Mewbourne offers to purchase an Oil and Gas Lease covering such interest on the basis of

Foreigner "33/4" W2LM Fee #1H Well
SW/4 of Section 33, T23S, R28E and
W/2 of Section 4, T24S, R28E
July 13, 2016

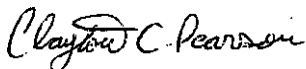
a lease bonus payment of \$750 per net acre for a three year primary term providing for a 3/16ths royalty interest in the event such unleased mineral interest is judicially determined. This offer is subject to proportionate reduction.

The above described convoluted interest will be subject to a Compulsory Pooling Examiners Hearing in Santa Fe, New Mexico in the near future. You will be notified of this hearing as the scheduling becomes finalized.

Should you have any questions regarding the above, please call me at (432)682-3715 or email me at cpearson@mewbourne.com.

Sincerely,

MEWBOURNE OIL COMPANY

A handwritten signature in cursive script that reads "Clayton C. Pearson".

Clayton Pearson
Landman

MEWBOURNE OIL COMPANY

500 W. TEXAS, SUITE 1020
MIDLAND, TEXAS 79701

(432) 682-3715
FAX (432) 685-4170

June 13, 2016

Via Certified Mail

Geneva Floyd Osborn
500 N. Broadway
Tipton, Oklahoma 73570

Re: Foreigner "33/4" W2LM Fee #1H Well
SL: 2450' FSL & 450' FWL (Sec. 33-23S-28E)
BHL: 330' FSL & 450' FEL (Sec. 4-24S-28E)
SW/4 of Section 33, T23S, R28E and
W/2 of Section 4, T24S, R28E
Eddy County, New Mexico

Ladies and Gentlemen:

Mewbourne Oil Company ("Mewbourne"), as Operator, proposes to drill the captioned well at the referenced surface location (SL) and drill same horizontally to a terminus point in the well bore to the referenced bottom hole location (BHL). Said well will be drilled to a true vertical depth of approximately 10,500 feet beneath the surface and drilled horizontally therefrom from a northerly direction to a southerly direction in the Middle Wolfcamp Shale interval of the Wolfcamp formation for oil and gas production.

Regarding the above, title examination indicates that you may have a claim to a 3.60% mineral interest in the SE/4SW/4, SW/4SW/4, and NE/4SW/4, containing 120.0 acres, more or less, of the captioned Section 4. To cure this title, it would take a Quiet Title Suit or stipulation between all of the parties and their heirs that may have claim to this interest.

Regarding the above, enclosed for your further handling and information is a copy of our Authority For Expenditure (AFE) dated November 23, 2015. This is an estimate of the drilling and completion costs associated with the above proposed well.

In the event the ownership of the above referenced unleased mineral interest is judicially determined, Mewbourne welcomes such owners to participate in the above well as to such unleased mineral interest. Alternatively, Mewbourne offers to purchase an Oil and Gas Lease covering such interest on the basis of

Foreigner "33/4" W2LM Fee #1H Well
SW/4 of Section 33, T23S, R28E and
W/2 of Section 4, T24S, R28E
July 13, 2016

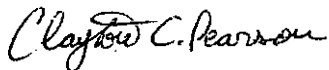
a lease bonus payment of \$750 per net acre for a three year primary term providing for a 3/16ths royalty interest in the event such unleased mineral interest is judicially determined. This offer is subject to proportionate reduction.

The above described convoluted interest will be subject to a Compulsory Pooling Examiners Hearing in Santa Fe, New Mexico in the near future. You will be notified of this hearing as the scheduling becomes finalized.

Should you have any questions regarding the above, please call me at (432)682-3715 or email me at cpearson@mewbourne.com.

Sincerely,

MEWBOURNE OIL COMPANY



Clayton Pearson
Landman

MEWBOURNE OIL COMPANY

500 W. TEXAS, SUITE 1020
MIDLAND, TEXAS 79701

(432) 682-3715
FAX (432) 685-4170

June 13, 2016

Via Certified Mail

Joel W. Osborn
2420 South Joplin Avenue
Tulsa, Oklahoma 74114

Re: Foreigner "33/4" W2LM Fee #1H Well
SL: 2450' FSL & 450' FWL (Sec. 33-23S-28E)
BHL: 330' FSL & 450' FEL (Sec. 4-24S-28E)
SW/4 of Section 33, T23S, R28E and
W/2 of Section 4, T24S, R28E
Eddy County, New Mexico

Ladies and Gentlemen:

Mewbourne Oil Company ("Mewbourne"), as Operator, proposes to drill the captioned well at the referenced surface location (SL) and drill same horizontally to a terminus point in the well bore to the referenced bottom hole location (BHL). Said well will be drilled to a true vertical depth of approximately 10,500 feet beneath the surface and drilled horizontally therefrom from a northerly direction to a southerly direction in the Middle Wolfcamp Shale interval of the Wolfcamp formation for oil and gas production.

Regarding the above, title examination indicates that you may have a claim to a 3.60% mineral interest in the SE/4SW/4, SW/4SW/4, and NE/4SW/4, containing 120.0 acres, more or less, of the captioned Section 4. To cure this title, it would take a Quiet Title Suit or stipulation between all of the parties and their heirs that may have claim to this interest.

Regarding the above, enclosed for your further handling and information is a copy of our Authority For Expenditure (AFE) dated November 23, 2015. This is an estimate of the drilling and completion costs associated with the above proposed well.

In the event the ownership of the above referenced unleased mineral interest is judicially determined, Mewbourne welcomes such owners to participate in the above well as to such unleased mineral interest. Alternatively, Mewbourne offers to purchase an Oil and Gas Lease covering such interest on the basis of

Foreigner "33/4" W2LM Fee #1H Well
SW/4 of Section 33, T23S, R28E and
W/2 of Section 4, T24S, R28E
July 13, 2016

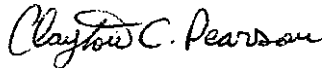
a lease bonus payment of \$750 per net acre for a three year primary term providing for a 3/16ths royalty interest in the event such unleased mineral interest is judicially determined. This offer is subject to proportionate reduction.

The above described convoluted interest will be subject to a Compulsory Pooling Examiners Hearing in Santa Fe, New Mexico in the near future. You will be notified of this hearing as the scheduling becomes finalized.

Should you have any questions regarding the above, please call me at (432)682-3715 or email me at cpearson@mewbourne.com.

Sincerely,

MEWBOURNE OIL COMPANY

A handwritten signature in cursive script that reads "Clayton C. Pearson".

Clayton Pearson
Landman

MEWBOURNE OIL COMPANY

500 W. TEXAS, SUITE 1020
MIDLAND, TEXAS 79701

(432) 682-3715
FAX (432) 685-4170

June 13, 2016

Via Certified Mail

Heather O. Ward
P.O. Box 538
Roscoe, Texas 79545

Re: Foreigner "33/4" W2LM Fee #1H Well
SL: 2450' FSL & 450' FWL (Sec. 33-23S-28E)
BHL: 330' FSL & 450' FEL (Sec. 4-24S-28E)
SW/4 of Section 33, T23S, R28E and
W/2 of Section 4, T24S, R28E
Eddy County, New Mexico

Ladies and Gentlemen:

Mewbourne Oil Company ("Mewbourne"), as Operator, proposes to drill the captioned well at the referenced surface location (SL) and drill same horizontally to a terminus point in the well bore to the referenced bottom hole location (BHL). Said well will be drilled to a true vertical depth of approximately 10,500 feet beneath the surface and drilled horizontally therefrom from a northerly direction to a southerly direction in the Middle Wolfcamp Shale interval of the Wolfcamp formation for oil and gas production.

Regarding the above, title examination indicates that you may have a claim to a 3.60% mineral interest in the SE/4SW/4, SW/4SW/4, and NE/4SW/4, containing 120.0 acres, more or less, of the captioned Section 4. To cure this title, it would take a Quiet Title Suit or stipulation between all of the parties and their heirs that may have claim to this interest.

Regarding the above, enclosed for your further handling and information is a copy of our Authority For Expenditure (AFE) dated November 23, 2015. This is an estimate of the drilling and completion costs associated with the above proposed well.

In the event the ownership of the above referenced unleased mineral interest is judicially determined, Mewbourne welcomes such owners to participate in the above well as to such unleased mineral interest. Alternatively, Mewbourne offers to purchase an Oil and Gas Lease covering such interest on the basis of

Foreigner "33/4" W2LM Fee #1H Well
SW/4 of Section 33, T23S, R28E and
W/2 of Section 4, T24S, R28E
July 13, 2016

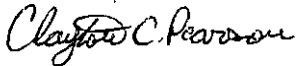
a lease bonus payment of \$750 per net acre for a three year primary term providing for a 3/16ths royalty interest in the event such unleased mineral interest is judicially determined. This offer is subject to proportionate reduction.

The above described convoluted interest will be subject to a Compulsory Pooling Examiners Hearing in Santa Fe, New Mexico in the near future. You will be notified of this hearing as the scheduling becomes finalized.

Should you have any questions regarding the above, please call me at (432)682-3715 or email me at cpearson@mewbourne.com.

Sincerely,

MEWBOURNE OIL COMPANY



Clayton Pearson
Landman

MEWBOURNE OIL COMPANY

500 W. TEXAS, SUITE 1020
MIDLAND, TEXAS 79701

(432) 682-3715
FAX (432) 685-4170

June 13, 2016

Via Certified Mail

Sue Osborn Powell
899 Hedgewood Drive
Georgetown, Texas 78620

Re: Foreigner "33/4" W2LM Fee #1H Well
SL: 2450' FSL & 450' FWL (Sec. 33-23S-28E)
BHL: 330' FSL & 450' FEL (Sec. 4-24S-28E)
SW/4 of Section 33, T23S, R28E and
W/2 of Section 4, T24S, R28E
Eddy County, New Mexico

Ladies and Gentlemen:

Mewbourne Oil Company ("Mewbourne"), as Operator, proposes to drill the captioned well at the referenced surface location (SL) and drill same horizontally to a terminus point in the well bore to the referenced bottom hole location (BHL). Said well will be drilled to a true vertical depth of approximately 10,500 feet beneath the surface and drilled horizontally therefrom from a northerly direction to a southerly direction in the Middle Wolfcamp Shale interval of the Wolfcamp formation for oil and gas production.

Regarding the above, title examination indicates that you may have a claim to a 3.60% mineral interest in the SE/4SW/4, SW/4SW/4, and NE/4SW/4, containing 120.0 acres, more or less, of the captioned Section 4. To cure this title, it would take a Quiet Title Suit or stipulation between all of the parties and their heirs that may have claim to this interest.

Regarding the above, enclosed for your further handling and information is a copy of our Authority For Expenditure (AFE) dated November 23, 2015. This is an estimate of the drilling and completion costs associated with the above proposed well.

In the event the ownership of the above referenced unleased mineral interest is judicially determined, Mewbourne welcomes such owners to participate in the above well as to such unleased mineral interest. Alternatively, Mewbourne offers to purchase an Oil and Gas Lease covering such interest on the basis of

Foreigner "33/4" W2LM Fee #1H Well
SW/4 of Section 33, T23S, R28E and
W/2 of Section 4, T24S, R28E
July 13, 2016

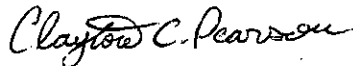
a lease bonus payment of \$750 per net acre for a three year primary term providing for a 3/16ths royalty interest in the event such unleased mineral interest is judicially determined. This offer is subject to proportionate reduction.

The above described convoluted interest will be subject to a Compulsory Pooling Examiners Hearing in Santa Fe, New Mexico in the near future. You will be notified of this hearing as the scheduling becomes finalized.

Should you have any questions regarding the above, please call me at (432)682-3715 or email me at cpearson@mewbourne.com.

Sincerely,

MEWBOURNE OIL COMPANY



Clayton Pearson
Landman

MEWBOURNE OIL COMPANY

500 W. TEXAS, SUITE 1020
MIDLAND, TEXAS 79701

(432) 682-3715
FAX (432) 685-4170

June 13, 2016

Via Certified Mail

Mary Camille Hall
3812 Tailfeather Drive
Round Rock, Texas 78681

Re: Foreigner "33/4" W2LM Fee #1H Well
SL: 2450' FSL & 450' FWL (Sec. 33-23S-28E)
BHL: 330' FSL & 450' FEL (Sec. 4-24S-28E)
SW/4 of Section 33, T23S, R28E and
W/2 of Section 4, T24S, R28E
Eddy County, New Mexico

Ladies and Gentlemen:

Mewbourne Oil Company ("Mewbourne"), as Operator, proposes to drill the captioned well at the referenced surface location (SL) and drill same horizontally to a terminus point in the well bore to the referenced bottom hole location (BHL). Said well will be drilled to a true vertical depth of approximately 10,500 feet beneath the surface and drilled horizontally therefrom from a northerly direction to a southerly direction in the Middle Wolfcamp Shale interval of the Wolfcamp formation for oil and gas production.

Regarding the above, title examination indicates that you may have a claim to a 3.60% mineral interest in the SE/4SW/4, SW/4SW/4, and NE/4SW/4, containing 120.0 acres, more or less, of the captioned Section 4. To cure this title, it would take a Quiet Title Suit or stipulation between all of the parties and their heirs that may have claim to this interest.

Regarding the above, enclosed for your further handling and information is a copy of our Authority For Expenditure (AFE) dated November 23, 2015. This is an estimate of the drilling and completion costs associated with the above proposed well.

In the event the ownership of the above referenced unleased mineral interest is judicially determined, Mewbourne welcomes such owners to participate in the above well as to such unleased mineral interest. Alternatively, Mewbourne offers to purchase an Oil and Gas Lease covering such interest on the basis of

Foreigner "33/4" W2LM Fee #1H Well
SW/4 of Section 33, T23S, R28E and
W/2 of Section 4, T24S, R28E
July 13, 2016

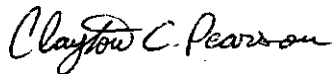
a lease bonus payment of \$750 per net acre for a three year primary term providing for a 3/16ths royalty interest in the event such unleased mineral interest is judicially determined. This offer is subject to proportionate reduction.

The above described convoluted interest will be subject to a Compulsory Pooling Examiners Hearing in Santa Fe, New Mexico in the near future. You will be notified of this hearing as the scheduling becomes finalized.

Should you have any questions regarding the above, please call me at (432)682-3715 or email me at cpearson@mewbourne.com.

Sincerely,

MEWBOURNE OIL COMPANY



Clayton Pearson
Landman

MEWBOURNE OIL COMPANY

500 W. TEXAS, SUITE 1020
MIDLAND, TEXAS 79701

(432) 682-3715
FAX (432) 685-4170

June 13, 2016

Via Certified Mail

Irma J. Gregory
14 Cork Street
Alva, Florida 33920

Re: Foreigner "33/4" W2LM Fee #1H Well
SL: 2450' FSL & 450' FWL (Sec. 33-23S-28E)
BHL: 330' FSL & 450' FEL (Sec. 4-24S-28E)
SW/4 of Section 33, T23S, R28E and
W/2 of Section 4, T24S, R28E
Eddy County, New Mexico

Ladies and Gentlemen:

Mewbourne Oil Company ("Mewbourne"), as Operator, proposes to drill the captioned well at the referenced surface location (SL) and drill same horizontally to a terminus point in the well bore to the referenced bottom hole location (BHL). Said well will be drilled to a true vertical depth of approximately 10,500 feet beneath the surface and drilled horizontally therefrom from a northerly direction to a southerly direction in the Middle Wolfcamp Shale interval of the Wolfcamp formation for oil and gas production.

Regarding the above, title examination indicates that you may have a claim to a 3.60% mineral interest in the SE/4SW/4, SW/4SW/4, and NE/4SW/4, containing 120.0 acres, more or less, of the captioned Section 4. To cure this title, it would take a Quiet Title Suit or stipulation between all of the parties and their heirs that may have claim to this interest.

Regarding the above, enclosed for your further handling and information is a copy of our Authority For Expenditure (AFE) dated November 23, 2015. This is an estimate of the drilling and completion costs associated with the above proposed well.

In the event the ownership of the above referenced unleased mineral interest is judicially determined, Mewbourne welcomes such owners to participate in the above well as to such unleased mineral interest. Alternatively, Mewbourne offers to purchase an Oil and Gas Lease covering such interest on the basis of

Foreigner "33/4" W2LM Fee #1H Well
SW/4 of Section 33, T23S, R28E and
W/2 of Section 4, T24S, R28E
July 13, 2016

a lease bonus payment of \$750 per net acre for a three year primary term providing for a 3/16ths royalty interest in the event such unleased mineral interest is judicially determined. This offer is subject to proportionate reduction.

The above described convoluted interest will be subject to a Compulsory Pooling Examiners Hearing in Santa Fe, New Mexico in the near future. You will be notified of this hearing as the scheduling becomes finalized.

Should you have any questions regarding the above, please call me at (432)682-3715 or email me at cpearson@mewbourne.com.

Sincerely,

MEWBOURNE OIL COMPANY

A handwritten signature in cursive script that reads "Clayton C. Pearson".

Clayton Pearson
Landman

MEWBOURNE OIL COMPANY

500 W. TEXAS, SUITE 1020
MIDLAND, TEXAS 79701

(432) 682-3715
FAX (432) 685-4170

June 13, 2016

Via Certified Mail

Tommy W. Gregory
1705 Black Gold St., SE
Albuquerque, New Mexico 87123

Re: Foreigner "33/4" W2LM Fee #1H Well
SL: 2450' FSL & 450' FWL (Sec. 33-23S-28E)
BHL: 330' FSL & 450' FEL (Sec. 4-24S-28E)
SW/4 of Section 33, T23S, R28E and
W/2 of Section 4, T24S, R28E
Eddy County, New Mexico

Ladies and Gentlemen:

Mewbourne Oil Company ("Mewbourne"), as Operator, proposes to drill the captioned well at the referenced surface location (SL) and drill same horizontally to a terminus point in the well bore to the referenced bottom hole location (BHL). Said well will be drilled to a true vertical depth of approximately 10,500 feet beneath the surface and drilled horizontally therefrom from a northerly direction to a southerly direction in the Middle Wolfcamp Shale interval of the Wolfcamp formation for oil and gas production.

Regarding the above, title examination indicates that you may have a claim to a 3.60% mineral interest in the SE/4SW/4, SW/4SW/4, and NE/4SW/4, containing 120.0 acres, more or less, of the captioned Section 4. To cure this title, it would take a Quiet Title Suit or stipulation between all of the parties and their heirs that may have claim to this interest.

Regarding the above, enclosed for your further handling and information is a copy of our Authority For Expenditure (AFE) dated November 23, 2015. This is an estimate of the drilling and completion costs associated with the above proposed well.

In the event the ownership of the above referenced unleased mineral interest is judicially determined, Mewbourne welcomes such owners to participate in the above well as to such unleased mineral interest. Alternatively, Mewbourne offers to purchase an Oil and Gas Lease covering such interest on the basis of

Foreigner "33/4" W2LM Fee #1H Well
SW/4 of Section 33, T23S, R28E and
W/2 of Section 4, T24S, R28E
July 13, 2016

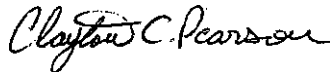
a lease bonus payment of \$750 per net acre for a three year primary term providing for a 3/16ths royalty interest in the event such unleased mineral interest is judicially determined. This offer is subject to proportionate reduction.

The above described convoluted interest will be subject to a Compulsory Pooling Examiners Hearing in Santa Fe, New Mexico in the near future. You will be notified of this hearing as the scheduling becomes finalized.

Should you have any questions regarding the above, please call me at (432)682-3715 or email me at cpearson@mewbourne.com.

Sincerely,

MEWBOURNE OIL COMPANY



Clayton Pearson
Landman

MEWBOURNE OIL COMPANY

500 W. TEXAS, SUITE 1020
MIDLAND, TEXAS 79701

(432) 682-3715
FAX (432) 685-4170

June 13, 2016

Via Certified Mail

Daniel Taschner
No. 2 Meadowlark Court
Artesia, New Mexico 88210

Re: Foreigner "33/4" W2LM Fee #1H Well
SL: 2450' FSL & 450' FWL (Sec. 33-23S-28E)
BHL: 330' FSL & 450' FEL (Sec. 4-24S-28E)
SW/4 of Section 33, T23S, R28E and
W/2 of Section 4, T24S, R28E
Eddy County, New Mexico

Ladies and Gentlemen:

Mewbourne Oil Company ("Mewbourne"), as Operator, proposes to drill the captioned well at the referenced surface location (SL) and drill same horizontally to a terminus point in the well bore to the referenced bottom hole location (BHL). Said well will be drilled to a true vertical depth of approximately 10,500 feet beneath the surface and drilled horizontally therefrom from a northerly direction to a southerly direction in the Middle Wolfcamp Shale interval of the Wolfcamp formation for oil and gas production.

Regarding the above, title examination indicates that you may have a claim to a 3.60% mineral interest in the SE/4SW/4, SW/4SW/4, and NE/4SW/4, containing 120.0 acres, more or less, of the captioned Section 4. To cure this title, it would take a Quiet Title Suit or stipulation between all of the parties and their heirs that may have claim to this interest.

Regarding the above, enclosed for your further handling and information is a copy of our Authority For Expenditure (AFE) dated November 23, 2015. This is an estimate of the drilling and completion costs associated with the above proposed well.

In the event the ownership of the above referenced unleased mineral interest is judicially determined, Mewbourne welcomes such owners to participate in the above well as to such unleased mineral interest. Alternatively, Mewbourne offers to purchase an Oil and Gas Lease covering such interest on the basis of

Foreigner "33/4" W2LM Fee #1H Well
SW/4 of Section 33, T23S, R28E and
W/2 of Section 4, T24S, R28E
July 13, 2016

a lease bonus payment of \$750 per net acre for a three year primary term providing for a 3/16ths royalty interest in the event such unleased mineral interest is judicially determined. This offer is subject to proportionate reduction.

The above described convoluted interest will be subject to a Compulsory Pooling Examiners Hearing in Santa Fe, New Mexico in the near future. You will be notified of this hearing as the scheduling becomes finalized.

Should you have any questions regarding the above, please call me at (432)682-3715 or email me at cpearson@mewbourne.com.

Sincerely,

MEWBOURNE OIL COMPANY

A handwritten signature in cursive script that reads "Clayton C. Pearson".

Clayton Pearson
Landman

MEWBOURNE OIL COMPANY

500 W. TEXAS, SUITE 1020
MIDLAND, TEXAS 79701

(432) 682-3715
FAX (432) 685-4170

June 13, 2016

Via Certified Mail

Arin Bratcher
No. 2 Meadowlark Court
Artesia, New Mexico 88210

Re: Foreigner "33/4" W2LM Fee #1H Well
SL: 2450' FSL & 450' FWL (Sec. 33-23S-28E)
BHL: 330' FSL & 450' FEL (Sec. 4-24S-28E)
SW/4 of Section 33, T23S, R28E and
W/2 of Section 4, T24S, R28E
Eddy County, New Mexico

Ladies and Gentlemen:

Mewbourne Oil Company ("Mewbourne"), as Operator, proposes to drill the captioned well at the referenced surface location (SL) and drill same horizontally to a terminus point in the well bore to the referenced bottom hole location (BHL). Said well will be drilled to a true vertical depth of approximately 10,500 feet beneath the surface and drilled horizontally therefrom from a northerly direction to a southerly direction in the Middle Wolfcamp Shale interval of the Wolfcamp formation for oil and gas production.

Regarding the above, title examination indicates that you may have a claim to a 3.60% mineral interest in the SE/4SW/4, SW/4SW/4, and NE/4SW/4, containing 120.0 acres, more or less, of the captioned Section 4. To cure this title, it would take a Quiet Title Suit or stipulation between all of the parties and their heirs that may have claim to this interest.

Regarding the above, enclosed for your further handling and information is a copy of our Authority For Expenditure (AFE) dated November 23, 2015. This is an estimate of the drilling and completion costs associated with the above proposed well.

In the event the ownership of the above referenced unleased mineral interest is judicially determined, Mewbourne welcomes such owners to participate in the above well as to such unleased mineral interest. Alternatively, Mewbourne offers to purchase an Oil and Gas Lease covering such interest on the basis of

Foreigner "33/4" W2LM Fee #1H Well
SW/4 of Section 33, T23S, R28E and
W/2 of Section 4, T24S, R28E
July 13, 2016


a lease bonus payment of \$750 per net acre for a three year primary term providing for a 3/16ths royalty interest in the event such unleased mineral interest is judicially determined. This offer is subject to proportionate reduction.

The above described convoluted interest will be subject to a Compulsory Pooling Examiners Hearing in Santa Fe, New Mexico in the near future. You will be notified of this hearing as the scheduling becomes finalized.

Should you have any questions regarding the above, please call me at (432)682-3715 or email me at cpearson@mewbourne.com.

Sincerely,

MEWBOURNE OIL COMPANY



Clayton Pearson
Landman

MEWBOURNE OIL COMPANY

500 W. TEXAS, SUITE 1020
MIDLAND, TEXAS 79701

(432) 682-3715
FAX (432) 685-4170

June 13, 2016

Via Certified Mail

William E. Gregory
11910 Central Ave., SE, Suite B
Albuquerque, New Mexico 87123

Re: Foreigner "33/4" W2LM Fee #1H Well
SL: 2450' FSL & 450' FWL (Sec. 33-23S-28E)
BHL: 330' FSL & 450' FEL (Sec. 4-24S-28E)
SW/4 of Section 33, T23S, R28E and
W/2 of Section 4, T24S, R28E
Eddy County, New Mexico

Ladies and Gentlemen:

Mewbourne Oil Company ("Mewbourne"), as Operator, proposes to drill the captioned well at the referenced surface location (SL) and drill same horizontally to a terminus point in the well bore to the referenced bottom hole location (BHL). Said well will be drilled to a true vertical depth of approximately 10,500 feet beneath the surface and drilled horizontally therefrom from a northerly direction to a southerly direction in the Middle Wolfcamp Shale interval of the Wolfcamp formation for oil and gas production.

Regarding the above, title examination indicates that you may have a claim to a 3.60% mineral interest in the SE/4SW/4, SW/4SW/4, and NE/4SW/4, containing 120.0 acres, more or less, of the captioned Section 4. To cure this title, it would take a Quiet Title Suit or stipulation between all of the parties and their heirs that may have claim to this interest.

Regarding the above, enclosed for your further handling and information is a copy of our Authority For Expenditure (AFE) dated November 23, 2015. This is an estimate of the drilling and completion costs associated with the above proposed well.

In the event the ownership of the above referenced unleased mineral interest is judicially determined, Mewbourne welcomes such owners to participate in the above well as to such unleased mineral interest. Alternatively, Mewbourne offers to purchase an Oil and Gas Lease covering such interest on the basis of

Foreigner "33/4" W2LM Fee #1H Well
SW/4 of Section 33, T23S, R28E and
W/2 of Section 4, T24S, R28E
July 13, 2016

a lease bonus payment of \$750 per net acre for a three year primary term providing for a 3/16ths royalty interest in the event such unleased mineral interest is judicially determined. This offer is subject to proportionate reduction.

The above described convoluted interest will be subject to a Compulsory Pooling Examiners Hearing in Santa Fe, New Mexico in the near future. You will be notified of this hearing as the scheduling becomes finalized.

Should you have any questions regarding the above, please call me at (432)682-3715 or email me at cpearson@mewbourne.com.

Sincerely,

MEWBOURNE OIL COMPANY

A handwritten signature in cursive script that reads "Clayton C. Pearson".

Clayton Pearson
Landman

MEWBOURNE OIL COMPANY

500 W. TEXAS, SUITE 1020
MIDLAND, TEXAS 79701

(432) 682-3715
FAX (432) 685-4170

June 13, 2016

Via Certified Mail

Kathy Gregory
608 Lakeside Drive
Carlsbad, New Mexico 88220

Re: Foreigner "33/4" W2LM Fee #1H Well
SL: 2450' FSL & 450' FWL (Sec. 33-23S-28E)
BHL: 330' FSL & 450' FEL (Sec. 4-24S-28E)
SW/4 of Section 33, T23S, R28E and
W/2 of Section 4, T24S, R28E
Eddy County, New Mexico

Ladies and Gentlemen:

Mewbourne Oil Company ("Mewbourne"), as Operator, proposes to drill the captioned well at the referenced surface location (SL) and drill same horizontally to a terminus point in the well bore to the referenced bottom hole location (BHL). Said well will be drilled to a true vertical depth of approximately 10,500 feet beneath the surface and drilled horizontally therefrom from a northerly direction to a southerly direction in the Middle Wolfcamp Shale interval of the Wolfcamp formation for oil and gas production.

Regarding the above, title examination indicates that you may have a claim to a 3.60% mineral interest in the SE/4SW/4, SW/4SW/4, and NE/4SW/4, containing 120.0 acres, more or less, of the captioned Section 4. To cure this title, it would take a Quiet Title Suit or stipulation between all of the parties and their heirs that may have claim to this interest.

Regarding the above, enclosed for your further handling and information is a copy of our Authority For Expenditure (AFE) dated November 23, 2015. This is an estimate of the drilling and completion costs associated with the above proposed well.

In the event the ownership of the above referenced unleased mineral interest is judicially determined, Mewbourne welcomes such owners to participate in the above well as to such unleased mineral interest. Alternatively, Mewbourne offers to purchase an Oil and Gas Lease covering such interest on the basis of

Foreigner "33/4" W2LM Fee #1H Well
SW/4 of Section 33, T23S, R28E and
W/2 of Section 4, T24S, R28E
July 13, 2016

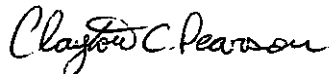
a lease bonus payment of \$750 per net acre for a three year primary term providing for a 3/16ths royalty interest in the event such unleased mineral interest is judicially determined. This offer is subject to proportionate reduction.

The above described convoluted interest will be subject to a Compulsory Pooling Examiners Hearing in Santa Fe, New Mexico in the near future. You will be notified of this hearing as the scheduling becomes finalized.

Should you have any questions regarding the above, please call me at (432)682-3715 or email me at cpearson@mewbourne.com.

Sincerely,

MEWBOURNE OIL COMPANY

A handwritten signature in cursive script that reads "Clayton C. Pearson".

Clayton Pearson
Landman

MEWBOURNE OIL COMPANY

500 W. TEXAS, SUITE 1020
MIDLAND, TEXAS 79701

(432) 682-3715
FAX (432) 685-4170

June 13, 2016

Via Certified Mail

Brian McGonagill
1612 Westridge Road
Carlsbad, New Mexico 88220

Re: Foreigner "33/4" W2LM Fee #1H Well
SL: 2450' FSL & 450' FWL (Sec. 33-23S-28E)
BHL: 330' FSL & 450' FEL (Sec. 4-24S-28E)
SW/4 of Section 33, T23S, R28E and
W/2 of Section 4, T24S, R28E
Eddy County, New Mexico

Ladies and Gentlemen:

Mewbourne Oil Company ("Mewbourne"), as Operator, proposes to drill the captioned well at the referenced surface location (SL) and drill same horizontally to a terminus point in the well bore to the referenced bottom hole location (BHL). Said well will be drilled to a true vertical depth of approximately 10,500 feet beneath the surface and drilled horizontally therefrom from a northerly direction to a southerly direction in the Middle Wolfcamp Shale interval of the Wolfcamp formation for oil and gas production.

Regarding the above, title examination indicates that you may have a claim to a 3.60% mineral interest in the SE/4SW/4, SW/4SW/4, and NE/4SW/4, containing 120.0 acres, more or less, of the captioned Section 4. To cure this title, it would take a Quiet Title Suit or stipulation between all of the parties and their heirs that may have claim to this interest.

Regarding the above, enclosed for your further handling and information is a copy of our Authority For Expenditure (AFE) dated November 23, 2015. This is an estimate of the drilling and completion costs associated with the above proposed well.

In the event the ownership of the above referenced unleased mineral interest is judicially determined, Mewbourne welcomes such owners to participate in the above well as to such unleased mineral interest. Alternatively, Mewbourne offers to purchase an Oil and Gas Lease covering such interest on the basis of

Foreigner "33/4" W2LM Fee #1H Well
SW/4 of Section 33, T23S, R28E and
W/2 of Section 4, T24S, R28E
July 13, 2016

a lease bonus payment of \$750 per net acre for a three year primary term providing for a 3/16ths royalty interest in the event such unleased mineral interest is judicially determined. This offer is subject to proportionate reduction.

The above described convoluted interest will be subject to a Compulsory Pooling Examiners Hearing in Santa Fe, New Mexico in the near future. You will be notified of this hearing as the scheduling becomes finalized.

Should you have any questions regarding the above, please call me at (432)682-3715 or email me at cpearson@mewbourne.com.

Sincerely,

MEWBOURNE OIL COMPANY

A handwritten signature in cursive script that reads "Clayton C. Pearson".

Clayton Pearson
Landman

MEWBOURNE OIL COMPANY

500 W. TEXAS, SUITE 1020
MIDLAND, TEXAS 79701

(432) 682-3715
FAX (432) 685-4170

June 13, 2016

Via Certified Mail

George P. McGonagill
2610 B Mountain View
Carlsbad, New Mexico 88220

Re: Foreigner "33/4" W2LM Fee #1H Well
SL: 2450' FSL & 450' FWL (Sec. 33-23S-28E)
BHL: 330' FSL & 450' FEL (Sec. 4-24S-28E)
SW/4 of Section 33, T23S, R28E and
W/2 of Section 4, T24S, R28E
Eddy County, New Mexico

Ladies and Gentlemen:

Mewbourne Oil Company ("Mewbourne"), as Operator, proposes to drill the captioned well at the referenced surface location (SL) and drill same horizontally to a terminus point in the well bore to the referenced bottom hole location (BHL). Said well will be drilled to a true vertical depth of approximately 10,500 feet beneath the surface and drilled horizontally therefrom from a northerly direction to a southerly direction in the Middle Wolfcamp Shale interval of the Wolfcamp formation for oil and gas production.

Regarding the above, title examination indicates that you may have a claim to a 3.60% mineral interest in the SE/4SW/4, SW/4SW/4, and NE/4SW/4, containing 120.0 acres, more or less, of the captioned Section 4. To cure this title, it would take a Quiet Title Suit or stipulation between all of the parties and their heirs that may have claim to this interest.

Regarding the above, enclosed for your further handling and information is a copy of our Authority For Expenditure (AFE) dated November 23, 2015. This is an estimate of the drilling and completion costs associated with the above proposed well.

In the event the ownership of the above referenced unleased mineral interest is judicially determined, Mewbourne welcomes such owners to participate in the above well as to such unleased mineral interest. Alternatively, Mewbourne offers to purchase an Oil and Gas Lease covering such interest on the basis of

Foreigner "33/4" W2LM Fee #1H Well
SW/4 of Section 33, T23S, R28E and
W/2 of Section 4, T24S, R28E
July 13, 2016

a lease bonus payment of \$750 per net acre for a three year primary term providing for a 3/16ths royalty interest in the event such unleased mineral interest is judicially determined. This offer is subject to proportionate reduction.

The above described convoluted interest will be subject to a Compulsory Pooling Examiners Hearing in Santa Fe, New Mexico in the near future. You will be notified of this hearing as the scheduling becomes finalized.

Should you have any questions regarding the above, please call me at (432)682-3715 or email me at cpearson@mewbourne.com.

Sincerely,

MEWBOURNE OIL COMPANY

A handwritten signature in cursive script that reads "Clayton Pearson".

Clayton Pearson
Landman

MEWBOURNE OIL COMPANY

500 W. TEXAS, SUITE 1020
MIDLAND, TEXAS 79701

(432) 682-3715
FAX (432) 685-4170

June 13, 2016

Via Certified Mail

Cara McGonagill
611^{1/2} N. Mesa
Carlsbad, New Mexico 88220

Re: Foreigner "33/4" W2LM Fee #1H Well
SL: 2450' FSL & 450' FWL (Sec. 33-23S-28E)
BHL: 330' FSL & 450' FEL (Sec. 4-24S-28E)
SW/4 of Section 33, T23S, R28E and
W/2 of Section 4, T24S, R28E
Eddy County, New Mexico

Ladies and Gentlemen:

Mewbourne Oil Company ("Mewbourne"), as Operator, proposes to drill the captioned well at the referenced surface location (SL) and drill same horizontally to a terminus point in the well bore to the referenced bottom hole location (BHL). Said well will be drilled to a true vertical depth of approximately 10,500 feet beneath the surface and drilled horizontally therefrom from a northerly direction to a southerly direction in the Middle Wolfcamp Shale interval of the Wolfcamp formation for oil and gas production.

Regarding the above, title examination indicates that you may have a claim to a 3.60% mineral interest in the SE/4SW/4, SW/4SW/4, and NE/4SW/4, containing 120.0 acres, more or less, of the captioned Section 4. To cure this title, it would take a Quiet Title Suit or stipulation between all of the parties and their heirs that may have claim to this interest.

Regarding the above, enclosed for your further handling and information is a copy of our Authority For Expenditure (AFE) dated November 23, 2015. This is an estimate of the drilling and completion costs associated with the above proposed well.

In the event the ownership of the above referenced unleased mineral interest is judicially determined, Mewbourne welcomes such owners to participate in the above well as to such unleased mineral interest. Alternatively, Mewbourne offers to purchase an Oil and Gas Lease covering such interest on the basis of

Foreigner "33/4" W2LM Fee #1H Well
SW/4 of Section 33, T23S, R28E and
W/2 of Section 4, T24S, R28E
July 13, 2016

a lease bonus payment of \$750 per net acre for a three year primary term providing for a 3/16ths royalty interest in the event such unleased mineral interest is judicially determined. This offer is subject to proportionate reduction.

The above described convoluted interest will be subject to a Compulsory Pooling Examiners Hearing in Santa Fe, New Mexico in the near future. You will be notified of this hearing as the scheduling becomes finalized.

Should you have any questions regarding the above, please call me at (432)682-3715 or email me at cpearson@mewbourne.com.

Sincerely,

MEWBOURNE OIL COMPANY

A handwritten signature in cursive script that reads "Clayton C. Pearson".

Clayton Pearson
Landman

MEWBOURNE OIL COMPANY

500 W. TEXAS, SUITE 1020
MIDLAND, TEXAS 79701

(432) 682-3715
FAX (432) 685-4170

June 13, 2016

Via Certified Mail

Shirley C. McGonagill
1612 Westridge
Carlsbad, New Mexico 88220

Re: Foreigner "33/4" W2LM Fee #1H Well
SL: 2450' FSL & 450' FWL (Sec. 33-23S-28E)
BHL: 330' FSL & 450' FEL (Sec. 4-24S-28E)
SW/4 of Section 33, T23S, R28E and
W/2 of Section 4, T24S, R28E
Eddy County, New Mexico

Ladies and Gentlemen:

Mewbourne Oil Company ("Mewbourne"), as Operator, proposes to drill the captioned well at the referenced surface location (SL) and drill same horizontally to a terminus point in the well bore to the referenced bottom hole location (BHL). Said well will be drilled to a true vertical depth of approximately 10,500 feet beneath the surface and drilled horizontally therefrom from a northerly direction to a southerly direction in the Middle Wolfcamp Shale interval of the Wolfcamp formation for oil and gas production.

Regarding the above, title examination indicates that you may have a claim to a 3.60% mineral interest in the SE/4SW/4, SW/4SW/4, and NE/4SW/4, containing 120.0 acres, more or less, of the captioned Section 4. To cure this title, it would take a Quiet Title Suit or stipulation between all of the parties and their heirs that may have claim to this interest.

Regarding the above, enclosed for your further handling and information is a copy of our Authority For Expenditure (AFE) dated November 23, 2015. This is an estimate of the drilling and completion costs associated with the above proposed well.

In the event the ownership of the above referenced unleased mineral interest is judicially determined, Mewbourne welcomes such owners to participate in the above well as to such unleased mineral interest. Alternatively, Mewbourne offers to purchase an Oil and Gas Lease covering such interest on the basis of

Foreigner "33/4" W2LM Fee #1H Well
SW/4 of Section 33, T23S, R28E and
W/2 of Section 4, T24S, R28E
July 13, 2016

a lease bonus payment of \$750 per net acre for a three year primary term providing for a 3/16ths royalty interest in the event such unleased mineral interest is judicially determined. This offer is subject to proportionate reduction.

The above described convoluted interest will be subject to a Compulsory Pooling Examiners Hearing in Santa Fe, New Mexico in the near future. You will be notified of this hearing as the scheduling becomes finalized.

Should you have any questions regarding the above, please call me at (432)682-3715 or email me at cpearson@mewbourne.com.

Sincerely,

MEWBOURNE OIL COMPANY

A handwritten signature in cursive script that reads "Clayton C. Pearson".

Clayton Pearson
Landman

MEWBOURNE OIL COMPANY

500 W. TEXAS, SUITE 1020
MIDLAND, TEXAS 79701

(432) 682-3715
FAX (432) 685-4170

June 13, 2016

Via Certified Mail

Klipstine & Hanratty
1601 N. Turner, Suite 400
Hobbs, New Mexico 88240

Re: Foreigner "33/4" W2LM Fee #1H Well
SL: 2450' FSL & 450' FWL (Sec. 33-23S-28E)
BHL: 330' FSL & 450' FEL (Sec. 4-24S-28E)
SW/4 of Section 33, T23S, R28E and
W/2 of Section 4, T24S, R28E
Eddy County, New Mexico

Ladies and Gentlemen:

Mewbourne Oil Company ("Mewbourne"), as Operator, proposes to drill the captioned well at the referenced surface location (SL) and drill same horizontally to a terminus point in the well bore to the referenced bottom hole location (BHL). Said well will be drilled to a true vertical depth of approximately 10,500 feet beneath the surface and drilled horizontally therefrom from a northerly direction to a southerly direction in the Middle Wolfcamp Shale interval of the Wolfcamp formation for oil and gas production.

Regarding the above, title examination indicates that you may have a claim to a 3.60% mineral interest in the SE/4SW/4, SW/4SW/4, and NE/4SW/4, containing 120.0 acres, more or less, of the captioned Section 4. To cure this title, it would take a Quiet Title Suit or stipulation between all of the parties and their heirs that may have claim to this interest.

Regarding the above, enclosed for your further handling and information is a copy of our Authority For Expenditure (AFE) dated November 23, 2015. This is an estimate of the drilling and completion costs associated with the above proposed well.

In the event the ownership of the above referenced unleased mineral interest is judicially determined, Mewbourne welcomes such owners to participate in the above well as to such unleased mineral interest. Alternatively, Mewbourne offers to purchase an Oil and Gas Lease covering such interest on the basis of

Foreigner "33/4" W2LM Fee #1H Well
SW/4 of Section 33, T23S, R28E and
W/2 of Section 4, T24S, R28E
July 13, 2016

a lease bonus payment of \$750 per net acre for a three year primary term providing for a 3/16ths royalty interest in the event such unleased mineral interest is judicially determined. This offer is subject to proportionate reduction.

The above described convoluted interest will be subject to a Compulsory Pooling Examiners Hearing in Santa Fe, New Mexico in the near future. You will be notified of this hearing as the scheduling becomes finalized.

Should you have any questions regarding the above, please call me at (432)682-3715 or email me at cpearson@mewbourne.com.

Sincerely,

MEWBOURNE OIL COMPANY



Clayton Pearson
Landman

MEWBOURNE OIL COMPANY

500 W. TEXAS, SUITE 1020
MIDLAND, TEXAS 79701

(432) 682-3715
FAX (432) 685-4170

June 13, 2016

Via Certified Mail

James W. Klipstine, Jr.
1601 N. Turner, Suite 400
Hobbs, New Mexico 88240.

Re: Foreigner "33/4" W2LM Fee #1H Well
SL: 2450' FSL & 450' FWL (Sec. 33-23S-28E)
BHL: 330' FSL & 450' FEL (Sec. 4-24S-28E)
SW/4 of Section 33, T23S, R28E and
W/2 of Section 4, T24S, R28E
Eddy County, New Mexico

Ladies and Gentlemen:

Mewbourne Oil Company ("Mewbourne"), as Operator, proposes to drill the captioned well at the referenced surface location (SL) and drill same horizontally to a terminus point in the well bore to the referenced bottom hole location (BHL). Said well will be drilled to a true vertical depth of approximately 10,500 feet beneath the surface and drilled horizontally therefrom from a northerly direction to a southerly direction in the Middle Wolfcamp Shale interval of the Wolfcamp formation for oil and gas production.

Regarding the above, title examination indicates that you may have a claim to a 3.60% mineral interest in the SE/4SW/4, SW/4SW/4, and NE/4SW/4, containing 120.0 acres, more or less, of the captioned Section 4. To cure this title, it would take a Quiet Title Suit or stipulation between all of the parties and their heirs that may have claim to this interest.

Regarding the above, enclosed for your further handling and information is a copy of our Authority For Expenditure (AFE) dated November 23, 2015. This is an estimate of the drilling and completion costs associated with the above proposed well.

In the event the ownership of the above referenced unleased mineral interest is judicially determined, Mewbourne welcomes such owners to participate in the above well as to such unleased mineral interest. Alternatively, Mewbourne offers to purchase an Oil and Gas Lease covering such interest on the basis of

Foreigner "33/4" W2LM Fee #1H Well
SW/4 of Section 33, T23S, R28E and
W/2 of Section 4, T24S, R28E
July 13, 2016

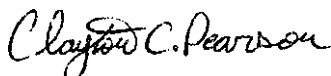
a lease bonus payment of \$750 per net acre for a three year primary term providing for a 3/16ths royalty interest in the event such unleased mineral interest is judicially determined. This offer is subject to proportionate reduction.

The above described convoluted interest will be subject to a Compulsory Pooling Examiners Hearing in Santa Fe, New Mexico in the near future. You will be notified of this hearing as the scheduling becomes finalized.

Should you have any questions regarding the above, please call me at (432)682-3715 or email me at cpearson@mewbourne.com.

Sincerely,

MEWBOURNE OIL COMPANY

A handwritten signature in cursive script that reads "Clayton C. Pearson".

Clayton Pearson
Landman

MEWBOURNE OIL COMPANY

500 W. TEXAS, SUITE 1020
MIDLAND, TEXAS 79701

(432) 682-3715
FAX (432) 685-4170

June 13, 2016

Via Certified Mail

Latannia Klipstine
1601 N. Turner, Suite 400
Hobbs, New Mexico 88240

Re: Foreigner "33/4" W2LM Fee #1H Well
SL: 2450' FSL & 450' FWL (Sec. 33-23S-28E)
BHL: 330' FSL & 450' FEL (Sec. 4-24S-28E)
SW/4 of Section 33, T23S, R28E and
W/2 of Section 4, T24S, R28E
Eddy County, New Mexico

Ladies and Gentlemen:

Mewbourne Oil Company ("Mewbourne"), as Operator, proposes to drill the captioned well at the referenced surface location (SL) and drill same horizontally to a terminus point in the well bore to the referenced bottom hole location (BHL). Said well will be drilled to a true vertical depth of approximately 10,500 feet beneath the surface and drilled horizontally therefrom from a northerly direction to a southerly direction in the Middle Wolfcamp Shale interval of the Wolfcamp formation for oil and gas production.

Regarding the above, title examination indicates that you may have a claim to a 3.60% mineral interest in the SE/4SW/4, SW/4SW/4, and NE/4SW/4, containing 120.0 acres, more or less, of the captioned Section 4. To cure this title, it would take a Quiet Title Suit or stipulation between all of the parties and their heirs that may have claim to this interest.

Regarding the above, enclosed for your further handling and information is a copy of our Authority For Expenditure (AFE) dated November 23, 2015. This is an estimate of the drilling and completion costs associated with the above proposed well.

In the event the ownership of the above referenced unleased mineral interest is judicially determined, Mewbourne welcomes such owners to participate in the above well as to such unleased mineral interest. Alternatively, Mewbourne offers to purchase an Oil and Gas Lease covering such interest on the basis of

Foreigner "33/4" W2LM Fee #1H Well
SW/4 of Section 33, T23S, R28E and
W/2 of Section 4, T24S, R28E
July 13, 2016

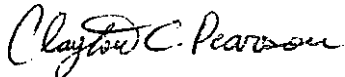
a lease bonus payment of \$750 per net acre for a three year primary term providing for a 3/16ths royalty interest in the event such unleased mineral interest is judicially determined. This offer is subject to proportionate reduction.

The above described convoluted interest will be subject to a Compulsory Pooling Examiners Hearing in Santa Fe, New Mexico in the near future. You will be notified of this hearing as the scheduling becomes finalized.

Should you have any questions regarding the above, please call me at (432)682-3715 or email me at cpearson@mewbourne.com.

Sincerely,

MEWBOURNE OIL COMPANY



Clayton Pearson
Landman

MEWBOURNE OIL COMPANY

500 W. TEXAS, SUITE 1020
MIDLAND, TEXAS 79701

(432) 682-3715
FAX (432) 685-4170

June 13, 2016

Via Certified Mail

Kevin J. Hanratty
1601 N. Turner, Suite 400
Hobbs, New Mexico 88240

Re: Foreigner "33/4" W2LM Fee #1H Well
SL: 2450' FSL & 450' FWL (Sec. 33-23S-28E)
BHL: 330' FSL & 450' FEL (Sec. 4-24S-28E)
SW/4 of Section 33, T23S, R28E and
W/2 of Section 4, T24S, R28E
Eddy County, New Mexico

Ladies and Gentlemen:

Mewbourne Oil Company ("Mewbourne"), as Operator, proposes to drill the captioned well at the referenced surface location (SL) and drill same horizontally to a terminus point in the well bore to the referenced bottom hole location (BHL). Said well will be drilled to a true vertical depth of approximately 10,500 feet beneath the surface and drilled horizontally therefrom from a northerly direction to a southerly direction in the Middle Wolfcamp Shale interval of the Wolfcamp formation for oil and gas production.

Regarding the above, title examination indicates that you may have a claim to a 3.60% mineral interest in the SE/4SW/4, SW/4SW/4, and NE/4SW/4, containing 120.0 acres, more or less, of the captioned Section 4. To cure this title, it would take a Quiet Title Suit or stipulation between all of the parties and their heirs that may have claim to this interest.

Regarding the above, enclosed for your further handling and information is a copy of our Authority For Expenditure (AFE) dated November 23, 2015. This is an estimate of the drilling and completion costs associated with the above proposed well.

In the event the ownership of the above referenced unleased mineral interest is judicially determined, Mewbourne welcomes such owners to participate in the above well as to such unleased mineral interest. Alternatively, Mewbourne offers to purchase an Oil and Gas Lease covering such interest on the basis of

Foreigner "33/4" W2LM Fee #1H Well
SW/4 of Section 33, T23S, R28E and
W/2 of Section 4, T24S, R28E
July 13, 2016

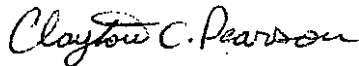
a lease bonus payment of \$750 per net acre for a three year primary term providing for a 3/16ths royalty interest in the event such unleased mineral interest is judicially determined. This offer is subject to proportionate reduction.

The above described convoluted interest will be subject to a Compulsory Pooling Examiners Hearing in Santa Fe, New Mexico in the near future. You will be notified of this hearing as the scheduling becomes finalized.

Should you have any questions regarding the above, please call me at (432)682-3715 or email me at cpearson@mewbourne.com.

Sincerely,

MEWBOURNE OIL COMPANY



Clayton Pearson
Landman

MEWBOURNE OIL COMPANY

500 W. TEXAS, SUITE 1020
MIDLAND, TEXAS 79701

(432) 682-3715
FAX (432) 685-4170

June 13, 2016

Via Certified Mail

Helen Beeman
6801 Beckett Road, #134R
Austin, Texas 78749

Re: Foreigner "33/4" W2LM Fee #1H Well
SL: 2450' FSL & 450' FWL (Sec. 33-23S-28E)
BHL: 330' FSL & 450' FEL (Sec. 4-24S-28E)
SW/4 of Section 33, T23S, R28E and
W/2 of Section 4, T24S, R28E
Eddy County, New Mexico

Ladies and Gentlemen:

Mewbourne Oil Company ("Mewbourne"), as Operator, proposes to drill the captioned well at the referenced surface location (SL) and drill same horizontally to a terminus point in the well bore to the referenced bottom hole location (BHL). Said well will be drilled to a true vertical depth of approximately 10,500 feet beneath the surface and drilled horizontally therefrom from a northerly direction to a southerly direction in the Middle Wolfcamp Shale interval of the Wolfcamp formation for oil and gas production.

Regarding the above, title examination indicates that you may have a claim to a 3.60% mineral interest in the SE/4SW/4, SW/4SW/4, and NE/4SW/4, containing 120.0 acres, more or less, of the captioned Section 4. To cure this title, it would take a Quiet Title Suit or stipulation between all of the parties and their heirs that may have claim to this interest.

Regarding the above, enclosed for your further handling and information is a copy of our Authority For Expenditure (AFE) dated November 23, 2015. This is an estimate of the drilling and completion costs associated with the above proposed well.

In the event the ownership of the above referenced unleased mineral interest is judicially determined, Mewbourne welcomes such owners to participate in the above well as to such unleased mineral interest. Alternatively, Mewbourne offers to purchase an Oil and Gas Lease covering such interest on the basis of

Foreigner "33/4" W2LM Fee #1H Well
SW/4 of Section 33, T23S, R28E and
W/2 of Section 4, T24S, R28E
July 13, 2016

a lease bonus payment of \$750 per net acre for a three year primary term providing for a 3/16ths royalty interest in the event such unleased mineral interest is judicially determined. This offer is subject to proportionate reduction.

The above described convoluted interest will be subject to a Compulsory Pooling Examiners Hearing in Santa Fe, New Mexico in the near future. You will be notified of this hearing as the scheduling becomes finalized.

Should you have any questions regarding the above, please call me at (432)682-3715 or email me at cpearson@mewbourne.com.

Sincerely,

MEWBOURNE OIL COMPANY

A handwritten signature in cursive script that reads "Clayton C. Pearson".

Clayton Pearson
Landman

MEWBOURNE OIL COMPANY

500 W. TEXAS, SUITE 1020
MIDLAND, TEXAS 79701

(432) 682-3715
FAX (432) 685-4170

June 13, 2016

Via Certified Mail

Mary Jo Dickerson
P.O. Box 642
Glenpool, Oklahoma 74033

Re: Foreigner "33/4" W2LM Fee #1H Well
SL: 2450' FSL & 450' FWL (Sec. 33-23S-28E)
BHL: 330' FSL & 450' FEL (Sec. 4-24S-28E)
SW/4 of Section 33, T23S, R28E and
W/2 of Section 4, T24S, R28E
Eddy County, New Mexico

Ladies and Gentlemen:

Mewbourne Oil Company ("Mewbourne"), as Operator, proposes to drill the captioned well at the referenced surface location (SL) and drill same horizontally to a terminus point in the well bore to the referenced bottom hole location (BHL). Said well will be drilled to a true vertical depth of approximately 10,500 feet beneath the surface and drilled horizontally therefrom from a northerly direction to a southerly direction in the Middle Wolfcamp Shale interval of the Wolfcamp formation for oil and gas production.

Regarding the above, title examination indicates that you may have a claim to a 3.60% mineral interest in the SE/4SW/4, SW/4SW/4, and NE/4SW/4, containing 120.0 acres, more or less, of the captioned Section 4. To cure this title, it would take a Quiet Title Suit or stipulation between all of the parties and their heirs that may have claim to this interest.

Regarding the above, enclosed for your further handling and information is a copy of our Authority For Expenditure (AFE) dated November 23, 2015. This is an estimate of the drilling and completion costs associated with the above proposed well.

In the event the ownership of the above referenced unleased mineral interest is judicially determined, Mewbourne welcomes such owners to participate in the above well as to such unleased mineral interest. Alternatively, Mewbourne offers to purchase an Oil and Gas Lease covering such interest on the basis of

Foreigner "33/4" W2LM Fee #1H Well
SW/4 of Section 33, T23S, R28E and
W/2 of Section 4, T24S, R28E
July 13, 2016

a lease bonus payment of \$750 per net acre for a three year primary term providing for a 3/16ths royalty interest in the event such unleased mineral interest is judicially determined. This offer is subject to proportionate reduction.

The above described convoluted interest will be subject to a Compulsory Pooling Examiners Hearing in Santa Fe, New Mexico in the near future. You will be notified of this hearing as the scheduling becomes finalized.

Should you have any questions regarding the above, please call me at (432)682-3715 or email me at cpearson@mewbourne.com.

Sincerely,

MEWBOURNE OIL COMPANY

A handwritten signature in cursive script that reads "Clayton Pearson".

Clayton Pearson
Landman

MEWBOURNE OIL COMPANY

500 W. TEXAS, SUITE 1020
MIDLAND, TEXAS 79701

(432) 682-3715
FAX (432) 685-4170

June 13, 2016

Via Certified Mail

Virginia Lee Davis
P.O. Box 1065
Carlsbad, New Mexico 88221

Re: Foreigner "33/4" W2LM Fee #1H Well
SL: 2450' FSL & 450' FWL (Sec. 33-23S-28E)
BHL: 330' FSL & 450' FEL (Sec. 4-24S-28E)
SW/4 of Section 33, T23S, R28E and
W/2 of Section 4, T24S, R28E
Eddy County, New Mexico

Ladies and Gentlemen:

Mewbourne Oil Company ("Mewbourne"), as Operator, proposes to drill the captioned well at the referenced surface location (SL) and drill same horizontally to a terminus point in the well bore to the referenced bottom hole location (BHL). Said well will be drilled to a true vertical depth of approximately 10,500 feet beneath the surface and drilled horizontally therefrom from a northerly direction to a southerly direction in the Middle Wolfcamp Shale interval of the Wolfcamp formation for oil and gas production.

Regarding the above, title examination indicates that you may have a claim to a 3.60% mineral interest in the SE/4SW/4, SW/4SW/4, and NE/4SW/4, containing 120.0 acres, more or less, of the captioned Section 4. To cure this title, it would take a Quiet Title Suit or stipulation between all of the parties and their heirs that may have claim to this interest.

Regarding the above, enclosed for your further handling and information is a copy of our Authority For Expenditure (AFE) dated November 23, 2015. This is an estimate of the drilling and completion costs associated with the above proposed well.

In the event the ownership of the above referenced unleased mineral interest is judicially determined, Mewbourne welcomes such owners to participate in the above well as to such unleased mineral interest. Alternatively, Mewbourne offers to purchase an Oil and Gas Lease covering such interest on the basis of

Foreigner "33/4" W2LM Fee #1H Well
SW/4 of Section 33, T23S, R28E and
W/2 of Section 4, T24S, R28E
July 13, 2016

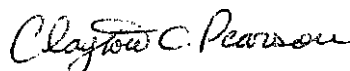
a lease bonus payment of \$750 per net acre for a three year primary term providing for a 3/16ths royalty interest in the event such unleased mineral interest is judicially determined. This offer is subject to proportionate reduction.

The above described convoluted interest will be subject to a Compulsory Pooling Examiners Hearing in Santa Fe, New Mexico in the near future. You will be notified of this hearing as the scheduling becomes finalized.

Should you have any questions regarding the above, please call me at (432)682-3715 or email me at cpearson@mewbourne.com.

Sincerely,

MEWBOURNE OIL COMPANY

A handwritten signature in cursive script that reads "Clayton C. Pearson".

Clayton Pearson
Landman

MEWBOURNE OIL COMPANY

500 W. TEXAS, SUITE 1020
MIDLAND, TEXAS 79701

(432) 682-3715
FAX (432) 685-4170

June 13, 2016

Via Certified Mail

LBD, a Limited Partnership
P.O. Box 686
Hobbs, New Mexico 88240

Re: Foreigner "33/4" W2LM Fee #1H Well
SL: 2450' FSL & 450' FWL (Sec. 33-23S-28E)
BHL: 330' FSL & 450' FEL (Sec. 4-24S-28E)
SW/4 of Section 33, T23S, R28E and
W/2 of Section 4, T24S, R28E
Eddy County, New Mexico

Ladies and Gentlemen:

Mewbourne Oil Company ("Mewbourne"), as Operator, proposes to drill the captioned well at the referenced surface location (SL) and drill same horizontally to a terminus point in the well bore to the referenced bottom hole location (BHL). Said well will be drilled to a true vertical depth of approximately 10,500 feet beneath the surface and drilled horizontally therefrom from a northerly direction to a southerly direction in the Middle Wolfcamp Shale interval of the Wolfcamp formation for oil and gas production.

Regarding the above, title examination indicates that you may have a claim to a 3.60% mineral interest in the SE/4SW/4, SW/4SW/4, and NE/4SW/4, containing 120.0 acres, more or less, of the captioned Section 4. To cure this title, it would take a Quiet Title Suit or stipulation between all of the parties and their heirs that may have claim to this interest.

Regarding the above, enclosed for your further handling and information is a copy of our Authority For Expenditure (AFE) dated November 23, 2015. This is an estimate of the drilling and completion costs associated with the above proposed well.

In the event the ownership of the above referenced unleased mineral interest is judicially determined, Mewbourne welcomes such owners to participate in the above well as to such unleased mineral interest. Alternatively, Mewbourne offers to purchase an Oil and Gas Lease covering such interest on the basis of

Foreigner "33/4" W2LM Fee #1H Well
SW/4 of Section 33, T23S, R28E and
W/2 of Section 4, T24S, R28E
July 13, 2016

a lease bonus payment of \$750 per net acre for a three year primary term providing for a 3/16ths royalty interest in the event such unleased mineral interest is judicially determined. This offer is subject to proportionate reduction.

The above described convoluted interest will be subject to a Compulsory Pooling Examiners Hearing in Santa Fe, New Mexico in the near future. You will be notified of this hearing as the scheduling becomes finalized.

Should you have any questions regarding the above, please call me at (432)682-3715 or email me at cpearson@mewbourne.com.

Sincerely,

MEWBOURNE OIL COMPANY

A handwritten signature in cursive script that reads "Clayton C. Pearson".

Clayton Pearson
Landman

MEWBOURNE OIL COMPANY

500 W. TEXAS, SUITE 1020
MIDLAND, TEXAS 79701

(432) 682-3715
FAX (432) 685-4170

June 13, 2016

Via Certified Mail

The Successor of United New Mexico Bank of Carlsbad,
Wells Fargo Bank, N.A.
2318 W. Pierce St.
Carlsbad, New Mexico 88220

Re: Foreigner "33/4" W2LM Fee #1H Well
SL: 2450' FSL & 450' FWL (Sec. 33-23S-28E)
BHL: 330' FSL & 450' FEL (Sec. 4-24S-28E)
SW/4 of Section 33, T23S, R28E and
W/2 of Section 4, T24S, R28E
Eddy County, New Mexico

Ladies and Gentlemen:

Mewbourne Oil Company ("Mewbourne"), as Operator, proposes to drill the captioned well at the referenced surface location (SL) and drill same horizontally to a terminus point in the well bore to the referenced bottom hole location (BHL). Said well will be drilled to a true vertical depth of approximately 10,500 feet beneath the surface and drilled horizontally therefrom from a northerly direction to a southerly direction in the Middle Wolfcamp Shale interval of the Wolfcamp formation for oil and gas production.

Regarding the above, title examination indicates that you may have a claim to a 3.60% mineral interest in the SE/4SW/4, SW/4SW/4, and NE/4SW/4, containing 120.0 acres, more or less, of the captioned Section 4. To cure this title, it would take a Quiet Title Suit or stipulation between all of the parties and their heirs that may have claim to this interest.

Regarding the above, enclosed for your further handling and information is a copy of our Authority For Expenditure (AFE) dated November 23, 2015. This is an estimate of the drilling and completion costs associated with the above proposed well.

In the event the ownership of the above referenced unleased mineral interest is judicially determined, Mewbourne welcomes such owners to participate in the above well as to such unleased mineral interest. Alternatively, Mewbourne offers to purchase an Oil and Gas Lease covering such interest on the basis of

Foreigner "33/4" W2LM Fee #1H Well
SW/4 of Section 33, T23S, R28E and
W/2 of Section 4, T24S, R28E
July 13, 2016

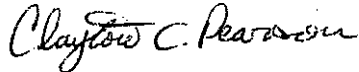
a lease bonus payment of \$750 per net acre for a three year primary term providing for a 3/16ths royalty interest in the event such unleased mineral interest is judicially determined. This offer is subject to proportionate reduction.

The above described convoluted interest will be subject to a Compulsory Pooling Examiners Hearing in Santa Fe, New Mexico in the near future. You will be notified of this hearing as the scheduling becomes finalized.

Should you have any questions regarding the above, please call me at (432)682-3715 or email me at cpearson@mewbourne.com.

Sincerely,

MEWBOURNE OIL COMPANY



Clayton Pearson
Landman

MEWBOURNE OIL COMPANY

500 W. TEXAS, SUITE 1020
MIDLAND, TEXAS 79701

(432) 682-3715
FAX (432) 685-4170

June 13, 2016

Via Certified Mail

First Federal Savings and Loan Association of Littlefield, Texas
P.O. Box 1390
Littlefield, Texas 79339

Re: Foreigner "33/4" W2LM Fee #1H Well
SL: 2450' FSL & 450' FWL (Sec. 33-23S-28E)
BHL: 330' FSL & 450' FEL (Sec. 4-24S-28E)
SW/4 of Section 33, T23S, R28E and
W/2 of Section 4, T24S, R28E
Eddy County, New Mexico

Ladies and Gentlemen:

Mewbourne Oil Company ("Mewbourne"), as Operator, proposes to drill the captioned well at the referenced surface location (SL) and drill same horizontally to a terminus point in the well bore to the referenced bottom hole location (BHL). Said well will be drilled to a true vertical depth of approximately 10,500 feet beneath the surface and drilled horizontally therefrom from a northerly direction to a southerly direction in the Middle Wolfcamp Shale interval of the Wolfcamp formation for oil and gas production.

Regarding the above, title examination indicates that you may have a claim to a 3.60% mineral interest in the SE/4SW/4, SW/4SW/4, and NE/4SW/4, containing 120.0 acres, more or less, of the captioned Section 4. To cure this title, it would take a Quiet Title Suit or stipulation between all of the parties and their heirs that may have claim to this interest.

Regarding the above, enclosed for your further handling and information is a copy of our Authority For Expenditure (AFE) dated November 23, 2015. This is an estimate of the drilling and completion costs associated with the above proposed well.

In the event the ownership of the above referenced unleased mineral interest is judicially determined, Mewbourne welcomes such owners to participate in the above well as to such unleased mineral interest. Alternatively, Mewbourne offers to purchase an Oil and Gas Lease covering such interest on the basis of

Foreigner "33/4" W2LM Fee #1H Well
SW/4 of Section 33, T23S, R28E and
W/2 of Section 4, T24S, R28E
July 13, 2016

a lease bonus payment of \$750 per net acre for a three year primary term providing for a 3/16ths royalty interest in the event such unleased mineral interest is judicially determined. This offer is subject to proportionate reduction.

The above described convoluted interest will be subject to a Compulsory Pooling Examiners Hearing in Santa Fe, New Mexico in the near future. You will be notified of this hearing as the scheduling becomes finalized.

Should you have any questions regarding the above, please call me at (432)682-3715 or email me at cpearson@mewbourne.com.

Sincerely,

MEWBOURNE OIL COMPANY

A handwritten signature in cursive script that reads "Clayton C. Pearson".

Clayton Pearson
Landman

MEWBOURNE OIL COMPANY

500 W. TEXAS, SUITE 1020
MIDLAND, TEXAS 79701

(432) 682-3715
FAX (432) 685-4170

June 13, 2016

Via Certified Mail

Panagopoulos Enterprises, LLC
511 W. Reinken Ave.
Belen, New Mexico 87002

Re: Foreigner "33/4" W2LM Fee #1H Well
SL: 2450' FSL & 450' FWL (Sec. 33-23S-28E)
BHL: 330' FSL & 450' FEL (Sec. 4-24S-28E)
SW/4 of Section 33, T23S, R28E and
W/2 of Section 4, T24S, R28E
Eddy County, New Mexico

Ladies and Gentlemen:

Mewbourne Oil Company ("Mewbourne"), as Operator, proposes to drill the captioned well at the referenced surface location (SL) and drill same horizontally to a terminus point in the well bore to the referenced bottom hole location (BHL). Said well will be drilled to a true vertical depth of approximately 10,500 feet beneath the surface and drilled horizontally therefrom from a northerly direction to a southerly direction in the Middle Wolfcamp Shale interval of the Wolfcamp formation for oil and gas production.

Regarding the above, title examination indicates that you may have a claim to a 3.60% mineral interest in the SE/4SW/4, SW/4SW/4, and NE/4SW/4, containing 120.0 acres, more or less, of the captioned Section 4. To cure this title, it would take a Quiet Title Suit or stipulation between all of the parties and their heirs that may have claim to this interest.

Regarding the above, enclosed for your further handling and information is a copy of our Authority For Expenditure (AFE) dated November 23, 2015. This is an estimate of the drilling and completion costs associated with the above proposed well.

In the event the ownership of the above referenced unleased mineral interest is judicially determined, Mewbourne welcomes such owners to participate in the above well as to such unleased mineral interest. Alternatively, Mewbourne offers to purchase an Oil and Gas Lease covering such interest on the basis of

Foreigner "33/4" W2LM Fee #1H Well
SW/4 of Section 33, T23S, R28E and
W/2 of Section 4, T24S, R28E
July 13, 2016

a lease bonus payment of \$750 per net acre for a three year primary term providing for a 3/16ths royalty interest in the event such unleased mineral interest is judicially determined. This offer is subject to proportionate reduction.

The above described convoluted interest will be subject to a Compulsory Pooling Examiners Hearing in Santa Fe, New Mexico in the near future. You will be notified of this hearing as the scheduling becomes finalized.

Should you have any questions regarding the above, please call me at (432)682-3715 or email me at cpearson@mewbourne.com.

Sincerely,

MEWBOURNE OIL COMPANY

Clayton C. Pearson

Clayton Pearson
Landman

MEWBOURNE OIL COMPANY

500 W. TEXAS, SUITE 1020
MIDLAND, TEXAS 79701

(432) 682-3715
FAX (432) 685-4170

June 13, 2016

Via Certified Mail

Clarence W. Ervin
4016 Jones Street
Carlsbad, New Mexico 88220

Re: Foreigner "33/4" W2LM Fee #1H Well
SL: 2450' FSL & 450' FWL (Sec. 33-23S-28E)
BHL: 330' FSL & 450' FEL (Sec. 4-24S-28E)
SW/4 of Section 33, T23S, R28E and
W/2 of Section 4, T24S, R28E
Eddy County, New Mexico

Ladies and Gentlemen:

Mewbourne Oil Company ("Mewbourne"), as Operator, proposes to drill the captioned well at the referenced surface location (SL) and drill same horizontally to a terminus point in the well bore to the referenced bottom hole location (BHL). Said well will be drilled to a true vertical depth of approximately 10,500 feet beneath the surface and drilled horizontally therefrom from a northerly direction to a southerly direction in the Middle Wolfcamp Shale interval of the Wolfcamp formation for oil and gas production.

Regarding the above, title examination indicates that you may have a claim to a 3.60% mineral interest in the SE/4SW/4, SW/4SW/4, and NE/4SW/4, containing 120.0 acres, more or less, of the captioned Section 4. To cure this title, it would take a Quiet Title Suit or stipulation between all of the parties and their heirs that may have claim to this interest.

Regarding the above, enclosed for your further handling and information is a copy of our Authority For Expenditure (AFE) dated November 23, 2015. This is an estimate of the drilling and completion costs associated with the above proposed well.

In the event the ownership of the above referenced unleased mineral interest is judicially determined, Mewbourne welcomes such owners to participate in the above well as to such unleased mineral interest. Alternatively, Mewbourne offers to purchase an Oil and Gas Lease covering such interest on the basis of

Foreigner "33/4" W2LM Fee #1H Well
SW/4 of Section 33, T23S, R28E and
W/2 of Section 4, T24S, R28E
July 13, 2016


a lease bonus payment of \$750 per net acre for a three year primary term providing for a 3/16ths royalty interest in the event such unleased mineral interest is judicially determined. This offer is subject to proportionate reduction.

The above described convoluted interest will be subject to a Compulsory Pooling Examiners Hearing in Santa Fe, New Mexico in the near future. You will be notified of this hearing as the scheduling becomes finalized.

Should you have any questions regarding the above, please call me at (432)682-3715 or email me at cpearson@mewbourne.com.

Sincerely,

MEWBOURNE OIL COMPANY

A handwritten signature in cursive script that reads "Clayton C. Pearson".

Clayton Pearson
Landman

MEWBOURNE OIL COMPANY

500 W. TEXAS, SUITE 1020
MIDLAND, TEXAS 79701

(432) 682-3715
FAX (432) 685-4170

June 13, 2016

Via Certified Mail

The Heirs of Devises of Mary I. Ervin
4016 Jones Street
Carlsbad, New Mexico 88220

Re: Foreigner "33/4" W2LM Fee #1H Well
SL: 2450' FSL & 450' FWL (Sec. 33-23S-28E)
BHL: 330' FSL & 450' FEL (Sec. 4-24S-28E)
SW/4 of Section 33, T23S, R28E and
W/2 of Section 4, T24S, R28E
Eddy County, New Mexico

Ladies and Gentlemen:

Mewbourne Oil Company ("Mewbourne"), as Operator, proposes to drill the captioned well at the referenced surface location (SL) and drill same horizontally to a terminus point in the well bore to the referenced bottom hole location (BHL). Said well will be drilled to a true vertical depth of approximately 10,500 feet beneath the surface and drilled horizontally therefrom from a northerly direction to a southerly direction in the Middle Wolfcamp Shale interval of the Wolfcamp formation for oil and gas production.

Regarding the above, title examination indicates that you may have a claim to a 3.60% mineral interest in the SE/4SW/4, SW/4SW/4, and NE/4SW/4, containing 120.0 acres, more or less, of the captioned Section 4. To cure this title, it would take a Quiet Title Suit or stipulation between all of the parties and their heirs that may have claim to this interest.

Regarding the above, enclosed for your further handling and information is a copy of our Authority For Expenditure (AFE) dated November 23, 2015. This is an estimate of the drilling and completion costs associated with the above proposed well.

In the event the ownership of the above referenced unleased mineral interest is judicially determined, Mewbourne welcomes such owners to participate in the above well as to such unleased mineral interest. Alternatively, Mewbourne offers to purchase an Oil and Gas Lease covering such interest on the basis of

Foreigner "33/4" W2LM Fee #1H Well
SW/4 of Section 33, T23S, R28E and
W/2 of Section 4, T24S, R28E
July 13, 2016

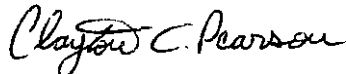
a lease bonus payment of \$750 per net acre for a three year primary term providing for a 3/16ths royalty interest in the event such unleased mineral interest is judicially determined. This offer is subject to proportionate reduction.

The above described convoluted interest will be subject to a Compulsory Pooling Examiners Hearing in Santa Fe, New Mexico in the near future. You will be notified of this hearing as the scheduling becomes finalized.

Should you have any questions regarding the above, please call me at (432)682-3715 or email me at cpearson@mewbourne.com.

Sincerely,

MEWBOURNE OIL COMPANY



Clayton Pearson
Landman

MEWBOURNE OIL COMPANY

500 W. TEXAS, SUITE 1020
MIDLAND, TEXAS 79701

(432) 682-3715
FAX (432) 685-4170

June 13, 2016

Via Certified Mail

Louis M. (Mickey) Ratliff, Jr.
8 Firwood Court
The Hills, Texas 78738

Re: Foreigner "33/4" W2LM Fee #1H Well
SL: 2450' FSL & 450' FWL (Sec. 33-23S-28E)
BHL: 330' FSL & 450' FEL (Sec. 4-24S-28E)
SW/4 of Section 33, T23S, R28E and
W/2 of Section 4, T24S, R28E
Eddy County, New Mexico

Ladies and Gentlemen:

Mewbourne Oil Company ("Mewbourne"), as Operator, proposes to drill the captioned well at the referenced surface location (SL) and drill same horizontally to a terminus point in the well bore to the referenced bottom hole location (BHL). Said well will be drilled to a true vertical depth of approximately 10,500 feet beneath the surface and drilled horizontally therefrom from a northerly direction to a southerly direction in the Middle Wolfcamp Shale interval of the Wolfcamp formation for oil and gas production.

Regarding the above, title examination indicates that you may have a claim to a 3.60% mineral interest in the SE/4SW/4, SW/4SW/4, and NE/4SW/4, containing 120.0 acres, more or less, of the captioned Section 4. To cure this title, it would take a Quiet Title Suit or stipulation between all of the parties and their heirs that may have claim to this interest.

Regarding the above, enclosed for your further handling and information is a copy of our Authority For Expenditure (AFE) dated November 23, 2015. This is an estimate of the drilling and completion costs associated with the above proposed well.

In the event the ownership of the above referenced unleased mineral interest is judicially determined, Mewbourne welcomes such owners to participate in the above well as to such unleased mineral interest. Alternatively, Mewbourne offers to purchase an Oil and Gas Lease covering such interest on the basis of

Foreigner "33/4" W2LM Fee #1H Well
SW/4 of Section 33, T23S, R28E and
W/2 of Section 4, T24S, R28E
July 13, 2016

a lease bonus payment of \$750 per net acre for a three year primary term providing for a 3/16ths royalty interest in the event such unleased mineral interest is judicially determined. This offer is subject to proportionate reduction.

The above described convoluted interest will be subject to a Compulsory Pooling Examiners Hearing in Santa Fe, New Mexico in the near future. You will be notified of this hearing as the scheduling becomes finalized.

Should you have any questions regarding the above, please call me at (432)682-3715 or email me at cpearson@mewbourne.com.

Sincerely,

MEWBOURNE OIL COMPANY



Clayton Pearson
Landman

MEWBOURNE OIL COMPANY

500 W. TEXAS, SUITE 1020
MIDLAND, TEXAS 79701

(432) 682-3715
FAX (432) 685-4170

June 13, 2016

Via Certified Mail

Mary D. Ratliff
8 Firwood Court
The Hills, Texas 78738

Re: Foreigner "33/4" W2LM Fee #1H Well
SL: 2450' FSL & 450' FWL (Sec. 33-23S-28E)
BHL: 330' FSL & 450' FEL (Sec. 4-24S-28E)
SW/4 of Section 33, T23S, R28E and
W/2 of Section 4, T24S, R28E
Eddy County, New Mexico

Ladies and Gentlemen:

Mewbourne Oil Company ("Mewbourne"), as Operator, proposes to drill the captioned well at the referenced surface location (SL) and drill same horizontally to a terminus point in the well bore to the referenced bottom hole location (BHL). Said well will be drilled to a true vertical depth of approximately 10,500 feet beneath the surface and drilled horizontally therefrom from a northerly direction to a southerly direction in the Middle Wolfcamp Shale interval of the Wolfcamp formation for oil and gas production.

Regarding the above, title examination indicates that you may have a claim to a 3.60% mineral interest in the SE/4SW/4, SW/4SW/4, and NE/4SW/4, containing 120.0 acres, more or less, of the captioned Section 4. To cure this title, it would take a Quiet Title Suit or stipulation between all of the parties and their heirs that may have claim to this interest.

Regarding the above, enclosed for your further handling and information is a copy of our Authority For Expenditure (AFE) dated November 23, 2015. This is an estimate of the drilling and completion costs associated with the above proposed well.

In the event the ownership of the above referenced unleased mineral interest is judicially determined, Mewbourne welcomes such owners to participate in the above well as to such unleased mineral interest. Alternatively, Mewbourne offers to purchase an Oil and Gas Lease covering such interest on the basis of

Foreigner "33/4" W2LM Fee #1H Well
SW/4 of Section 33, T23S, R28E and
W/2 of Section 4, T24S, R28E
July 13, 2016

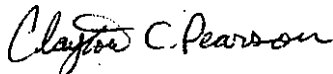
a lease bonus payment of \$750 per net acre for a three year primary term providing for a 3/16ths royalty interest in the event such unleased mineral interest is judicially determined. This offer is subject to proportionate reduction.

The above described convoluted interest will be subject to a Compulsory Pooling Examiners Hearing in Santa Fe, New Mexico in the near future. You will be notified of this hearing as the scheduling becomes finalized.

Should you have any questions regarding the above, please call me at (432)682-3715 or email me at cpearson@mewbourne.com.

Sincerely,

MEWBOURNE OIL COMPANY



Clayton Pearson
Landman

MEWBOURNE OIL COMPANY

500 W. TEXAS, SUITE 1020
MIDLAND, TEXAS 79701

(432) 682-3715
FAX (432) 685-4170

June 13, 2016

Via Certified Mail

Nevill Manning
2112 Indiana
Lubbock, Texas 79410

Re: Foreigner "33/4" W2LM Fee #1H Well
SL: 2450' FSL & 450' FWL (Sec. 33-23S-28E)
BHL: 330' FSL & 450' FEL (Sec. 4-24S-28E)
SW/4 of Section 33, T23S, R28E and
W/2 of Section 4, T24S, R28E
Eddy County, New Mexico

Ladies and Gentlemen:

Mewbourne Oil Company ("Mewbourne"), as Operator, proposes to drill the captioned well at the referenced surface location (SL) and drill same horizontally to a terminus point in the well bore to the referenced bottom hole location (BHL). Said well will be drilled to a true vertical depth of approximately 10,500 feet beneath the surface and drilled horizontally therefrom from a northerly direction to a southerly direction in the Middle Wolfcamp Shale interval of the Wolfcamp formation for oil and gas production.

Regarding the above, title examination indicates that you may have a claim to a 3.60% mineral interest in the SE/4SW/4, SW/4SW/4, and NE/4SW/4, containing 120.0 acres, more or less, of the captioned Section 4. To cure this title, it would take a Quiet Title Suit or stipulation between all of the parties and their heirs that may have claim to this interest.

Regarding the above, enclosed for your further handling and information is a copy of our Authority For Expenditure (AFE) dated November 23, 2015. This is an estimate of the drilling and completion costs associated with the above proposed well.

In the event the ownership of the above referenced unleased mineral interest is judicially determined, Mewbourne welcomes such owners to participate in the above well as to such unleased mineral interest. Alternatively, Mewbourne offers to purchase an Oil and Gas Lease covering such interest on the basis of

Foreigner "33/4" W2LM Fee #1H Well
SW/4 of Section 33, T23S, R28E and
W/2 of Section 4, T24S, R28E
July 13, 2016

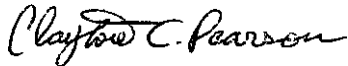
a lease bonus payment of \$750 per net acre for a three year primary term providing for a 3/16ths royalty interest in the event such unleased mineral interest is judicially determined. This offer is subject to proportionate reduction.

The above described convoluted interest will be subject to a Compulsory Pooling Examiners Hearing in Santa Fe, New Mexico in the near future. You will be notified of this hearing as the scheduling becomes finalized.

Should you have any questions regarding the above, please call me at (432)682-3715 or email me at cpearson@mewbourne.com.

Sincerely,

MEWBOURNE OIL COMPANY



Clayton Pearson
Landman

MEWBOURNE OIL COMPANY

500 W. TEXAS, SUITE 1020
MIDLAND, TEXAS 79701

(432) 682-3715
FAX (432) 685-4170

June 13, 2016

Via Certified Mail

Nolan Greak
8008 Slide Road, Suite #33
Lubbock, Texas 79424

Re: Foreigner "33/4" W2LM Fee #1H Well
SL: 2450' FSL & 450' FWL (Sec. 33-23S-28E)
BHL: 330' FSL & 450' FEL (Sec. 4-24S-28E)
SW/4 of Section 33, T23S, R28E and
W/2 of Section 4, T24S, R28E
Eddy County, New Mexico

Ladies and Gentlemen:

Mewbourne Oil Company ("Mewbourne"), as Operator, proposes to drill the captioned well at the referenced surface location (SL) and drill same horizontally to a terminus point in the well bore to the referenced bottom hole location (BHL). Said well will be drilled to a true vertical depth of approximately 10,500 feet beneath the surface and drilled horizontally therefrom from a northerly direction to a southerly direction in the Middle Wolfcamp Shale interval of the Wolfcamp formation for oil and gas production.

Regarding the above, title examination indicates that you may have a claim to a 3.60% mineral interest in the SE/4SW/4, SW/4SW/4, and NE/4SW/4, containing 120.0 acres, more or less, of the captioned Section 4. To cure this title, it would take a Quiet Title Suit or stipulation between all of the parties and their heirs that may have claim to this interest.

Regarding the above, enclosed for your further handling and information is a copy of our Authority For Expenditure (AFE) dated November 23, 2015. This is an estimate of the drilling and completion costs associated with the above proposed well.

In the event the ownership of the above referenced unleased mineral interest is judicially determined, Mewbourne welcomes such owners to participate in the above well as to such unleased mineral interest. Alternatively, Mewbourne offers to purchase an Oil and Gas Lease covering such interest on the basis of

Foreigner "33/4" W2LM Fee #1H Well
SW/4 of Section 33, T23S, R28E and
W/2 of Section 4, T24S, R28E
July 13, 2016


a lease bonus payment of \$750 per net acre for a three year primary term providing for a 3/16ths royalty interest in the event such unleased mineral interest is judicially determined. This offer is subject to proportionate reduction.

The above described convoluted interest will be subject to a Compulsory Pooling Examiners Hearing in Santa Fe, New Mexico in the near future. You will be notified of this hearing as the scheduling becomes finalized.

Should you have any questions regarding the above, please call me at (432)682-3715 or email me at cpearson@mewbourne.com.

Sincerely,

MEWBOURNE OIL COMPANY



Clayton Pearson
Landman

MEWBOURNE OIL COMPANY

500 W. TEXAS, SUITE 1020
MIDLAND, TEXAS 79701

(432) 682-3715
FAX (432) 685-4170

June 13, 2016

Via Certified Mail

Seminole Memorial Hospital
209 NW 8th Street
Seminole, Texas 79360

Re: Foreigner "33/4" W2LM Fee #1H Well
SL: 2450' FSL & 450' FWL (Sec. 33-23S-28E)
BHL: 330' FSL & 450' FEL (Sec. 4-24S-28E)
SW/4 of Section 33, T23S, R28E and
W/2 of Section 4, T24S, R28E
Eddy County, New Mexico

Ladies and Gentlemen:

Mewbourne Oil Company ("Mewbourne"), as Operator, proposes to drill the captioned well at the referenced surface location (SL) and drill same horizontally to a terminus point in the well bore to the referenced bottom hole location (BHL). Said well will be drilled to a true vertical depth of approximately 10,500 feet beneath the surface and drilled horizontally therefrom from a northerly direction to a southerly direction in the Middle Wolfcamp Shale interval of the Wolfcamp formation for oil and gas production.

Regarding the above, title examination indicates that you may have a claim to a 3.60% mineral interest in the SE/4SW/4, SW/4SW/4, and NE/4SW/4, containing 120.0 acres, more or less, of the captioned Section 4. To cure this title, it would take a Quiet Title Suit or stipulation between all of the parties and their heirs that may have claim to this interest.

Regarding the above, enclosed for your further handling and information is a copy of our Authority For Expenditure (AFE) dated November 23, 2015. This is an estimate of the drilling and completion costs associated with the above proposed well.

In the event the ownership of the above referenced unleased mineral interest is judicially determined, Mewbourne welcomes such owners to participate in the above well as to such unleased mineral interest. Alternatively, Mewbourne offers to purchase an Oil and Gas Lease covering such interest on the basis of

Foreigner "33/4" W2LM Fee #1H Well
SW/4 of Section 33, T23S, R28E and
W/2 of Section 4, T24S, R28E
July 13, 2016

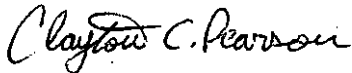
a lease bonus payment of \$750 per net acre for a three year primary term providing for a 3/16ths royalty interest in the event such unleased mineral interest is judicially determined. This offer is subject to proportionate reduction.

The above described convoluted interest will be subject to a Compulsory Pooling Examiners Hearing in Santa Fe, New Mexico in the near future. You will be notified of this hearing as the scheduling becomes finalized.

Should you have any questions regarding the above, please call me at (432)682-3715 or email me at cpearson@mewbourne.com.

Sincerely,

MEWBOURNE OIL COMPANY



Clayton Pearson
Landman

MEWBOURNE OIL COMPANY

500 W. TEXAS, SUITE 1020
MIDLAND, TEXAS 79701

(432) 682-3715
FAX (432) 685-4170

June 13, 2016

Via Certified Mail

Andreas P. Panagopoulos
511 West Reinken Ave.
Belen, New Mexico 87002

Re: Foreigner "33/4" W2LM Fee #1H Well
SL: 2450' FSL & 450' FWL (Sec. 33-23S-28E)
BHL: 330' FSL & 450' FEL (Sec. 4-24S-28E)
SW/4 of Section 33, T23S, R28E and
W/2 of Section 4, T24S, R28E
Eddy County, New Mexico

Ladies and Gentlemen:

Mewbourne Oil Company ("Mewbourne"), as Operator, proposes to drill the captioned well at the referenced surface location (SL) and drill same horizontally to a terminus point in the well bore to the referenced bottom hole location (BHL). Said well will be drilled to a true vertical depth of approximately 10,500 feet beneath the surface and drilled horizontally therefrom from a northerly direction to a southerly direction in the Middle Wolfcamp Shale interval of the Wolfcamp formation for oil and gas production.

Regarding the above, title examination indicates that you may have a claim to a 3.60% mineral interest in the SE/4SW/4, SW/4SW/4, and NE/4SW/4, containing 120.0 acres, more or less, of the captioned Section 4. To cure this title, it would take a Quiet Title Suit or stipulation between all of the parties and their heirs that may have claim to this interest.

Regarding the above, enclosed for your further handling and information is a copy of our Authority For Expenditure (AFE) dated November 23, 2015. This is an estimate of the drilling and completion costs associated with the above proposed well.

In the event the ownership of the above referenced unleased mineral interest is judicially determined, Mewbourne welcomes such owners to participate in the above well as to such unleased mineral interest. Alternatively, Mewbourne offers to purchase an Oil and Gas Lease covering such interest on the basis of

Foreigner "33/4" W2LM Fee #1H Well
SW/4 of Section 33, T23S, R28E and
W/2 of Section 4, T24S, R28E
July 13, 2016

a lease bonus payment of \$750 per net acre for a three year primary term providing for a 3/16ths royalty interest in the event such unleased mineral interest is judicially determined. This offer is subject to proportionate reduction.

The above described convoluted interest will be subject to a Compulsory Pooling Examiners Hearing in Santa Fe, New Mexico in the near future. You will be notified of this hearing as the scheduling becomes finalized.

Should you have any questions regarding the above, please call me at (432)682-3715 or email me at cpearson@mewbourne.com.

Sincerely,

MEWBOURNE OIL COMPANY

A handwritten signature in cursive script that reads "Clayton C. Pearson".

Clayton Pearson
Landman

MEWBOURNE OIL COMPANY

500 W. TEXAS, SUITE 1020
MIDLAND, TEXAS 79701

(432) 682-3715
FAX (432) 685-4170

June 13, 2016

Via Certified Mail

Pavlos P. Panagopoulos
511 West Reinken Ave.
Belen, New Mexico 87002

Re: Foreigner "33/4" W2LM Fee #1H Well
SL: 2450' FSL & 450' FWL (Sec. 33-23S-28E)
BHL: 330' FSL & 450' FEL (Sec. 4-24S-28E)
SW/4 of Section 33, T23S, R28E and
W/2 of Section 4, T24S, R28E
Eddy County, New Mexico

Ladies and Gentlemen:

Mewbourne Oil Company ("Mewbourne"), as Operator, proposes to drill the captioned well at the referenced surface location (SL) and drill same horizontally to a terminus point in the well bore to the referenced bottom hole location (BHL). Said well will be drilled to a true vertical depth of approximately 10,500 feet beneath the surface and drilled horizontally therefrom from a northerly direction to a southerly direction in the Middle Wolfcamp Shale interval of the Wolfcamp formation for oil and gas production.

Regarding the above, title examination indicates that you may have a claim to a 3.60% mineral interest in the SE/4SW/4, SW/4SW/4, and NE/4SW/4, containing 120.0 acres, more or less, of the captioned Section 4. To cure this title, it would take a Quiet Title Suit or stipulation between all of the parties and their heirs that may have claim to this interest.

Regarding the above, enclosed for your further handling and information is a copy of our Authority For Expenditure (AFE) dated November 23, 2015. This is an estimate of the drilling and completion costs associated with the above proposed well.

In the event the ownership of the above referenced unleased mineral interest is judicially determined, Mewbourne welcomes such owners to participate in the above well as to such unleased mineral interest. Alternatively, Mewbourne offers to purchase an Oil and Gas Lease covering such interest on the basis of

Foreigner "33/4" W2LM Fee #1H Well
SW/4 of Section 33, T23S, R28E and
W/2 of Section 4, T24S, R28E
July 13, 2016

a lease bonus payment of \$750 per net acre for a three year primary term providing for a 3/16ths royalty interest in the event such unleased mineral interest is judicially determined. This offer is subject to proportionate reduction.

The above described convoluted interest will be subject to a Compulsory Pooling Examiners Hearing in Santa Fe, New Mexico in the near future. You will be notified of this hearing as the scheduling becomes finalized.

Should you have any questions regarding the above, please call me at (432)682-3715 or email me at cpearson@mewbourne.com.

Sincerely,

MEWBOURNE OIL COMPANY

A handwritten signature in cursive script that reads "Clayton C. Pearson".

Clayton Pearson
Landman

MEWBOURNE OIL COMPANY

500 W. TEXAS, SUITE 1020
MIDLAND, TEXAS 79701

(432) 682-3715
FAX (432) 685-4170

June 13, 2016

Via Certified Mail

Panagiota P. Panagopoulos Tendall
10008 Ranch Hand Ave.
Las Vegas, Nevada 89117

Re: Foreigner "33/4" W2LM Fee #1H Well
SL: 2450' FSL & 450' FWL (Sec. 33-23S-28E)
BHL: 330' FSL & 450' FEL (Sec. 4-24S-28E)
SW/4 of Section 33, T23S, R28E and
W/2 of Section 4, T24S, R28E
Eddy County, New Mexico

Ladies and Gentlemen:

Mewbourne Oil Company ("Mewbourne"), as Operator, proposes to drill the captioned well at the referenced surface location (SL) and drill same horizontally to a terminus point in the well bore to the referenced bottom hole location (BHL). Said well will be drilled to a true vertical depth of approximately 10,500 feet beneath the surface and drilled horizontally therefrom from a northerly direction to a southerly direction in the Middle Wolfcamp Shale interval of the Wolfcamp formation for oil and gas production.

Regarding the above, title examination indicates that you may have a claim to a 3.60% mineral interest in the SE/4SW/4, SW/4SW/4, and NE/4SW/4, containing 120.0 acres, more or less, of the captioned Section 4. To cure this title, it would take a Quiet Title Suit or stipulation between all of the parties and their heirs that may have claim to this interest.

Regarding the above, enclosed for your further handling and information is a copy of our Authority For Expenditure (AFE) dated November 23, 2015. This is an estimate of the drilling and completion costs associated with the above proposed well.

In the event the ownership of the above referenced unleased mineral interest is judicially determined, Mewbourne welcomes such owners to participate in the above well as to such unleased mineral interest. Alternatively, Mewbourne offers to purchase an Oil and Gas Lease covering such interest on the basis of

Foreigner "33/4" W2LM Fee #1H Well
SW/4 of Section 33, T23S, R28E and
W/2 of Section 4, T24S, R28E
July 13, 2016

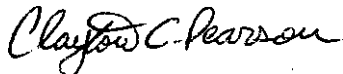
a lease bonus payment of \$750 per net acre for a three year primary term providing for a 3/16ths royalty interest in the event such unleased mineral interest is judicially determined. This offer is subject to proportionate reduction.

The above described convoluted interest will be subject to a Compulsory Pooling Examiners Hearing in Santa Fe, New Mexico in the near future. You will be notified of this hearing as the scheduling becomes finalized.

Should you have any questions regarding the above, please call me at (432)682-3715 or email me at cpearson@mewbourne.com.

Sincerely,

MEWBOURNE OIL COMPANY

A handwritten signature in cursive script that reads "Clayton C. Pearson".

Clayton Pearson
Landman

MEWBOURNE OIL COMPANY

500 W. TEXAS, SUITE 1020
MIDLAND, TEXAS 79701

(432) 682-3715
FAX (432) 685-4170

June 13, 2016

Via Certified Mail

Magdalene (or Magdaline) P. Panagopoulos
10008 Ranch Hand Ave.
Las Vegas, Nevada 89117

Re: Foreigner "33/4" W2LM Fee #1H Well
SL: 2450' FSL & 450' FWL (Sec. 33-23S-28E)
BHL: 330' FSL & 450' FEL (Sec. 4-24S-28E)
SW/4 of Section 33, T23S, R28E and
W/2 of Section 4, T24S, R28E
Eddy County, New Mexico

Ladies and Gentlemen:

Mewbourne Oil Company ("Mewbourne"), as Operator, proposes to drill the captioned well at the referenced surface location (SL) and drill same horizontally to a terminus point in the well bore to the referenced bottom hole location (BHL). Said well will be drilled to a true vertical depth of approximately 10,500 feet beneath the surface and drilled horizontally therefrom from a northerly direction to a southerly direction in the Middle Wolfcamp Shale interval of the Wolfcamp formation for oil and gas production.

Regarding the above, title examination indicates that you may have a claim to a 3.60% mineral interest in the SE/4SW/4, SW/4SW/4, and NE/4SW/4, containing 120.0 acres, more or less, of the captioned Section 4. To cure this title, it would take a Quiet Title Suit or stipulation between all of the parties and their heirs that may have claim to this interest.

Regarding the above, enclosed for your further handling and information is a copy of our Authority For Expenditure (AFE) dated November 23, 2015. This is an estimate of the drilling and completion costs associated with the above proposed well.

In the event the ownership of the above referenced unleased mineral interest is judicially determined, Mewbourne welcomes such owners to participate in the above well as to such unleased mineral interest. Alternatively, Mewbourne offers to purchase an Oil and Gas Lease covering such interest on the basis of

Foreigner "33/4" W2LM Fee #1H Well
SW/4 of Section 33, T23S, R28E and
W/2 of Section 4, T24S, R28E
July 13, 2016

a lease bonus payment of \$750 per net acre for a three year primary term providing for a 3/16ths royalty interest in the event such unleased mineral interest is judicially determined. This offer is subject to proportionate reduction.

The above described convoluted interest will be subject to a Compulsory Pooling Examiners Hearing in Santa Fe, New Mexico in the near future. You will be notified of this hearing as the scheduling becomes finalized.

Should you have any questions regarding the above, please call me at (432)682-3715 or email me at cpearson@mewbourne.com.

Sincerely,

MEWBOURNE OIL COMPANY

A handwritten signature in cursive script that reads "Clayton C. Pearson".

Clayton Pearson
Landman

MEWBOURNE OIL COMPANY

500 W. TEXAS, SUITE 1020
MIDLAND, TEXAS 79701

(432) 682-3715
FAX (432) 685-4170

June 13, 2016

Via Certified Mail

Peter A. Panagopoulos
209 W. McKay
Carlsbad, New Mexico 88220

Re: Foreigner "33/4" W2LM Fee #1H Well
SL: 2450' FSL & 450' FWL (Sec. 33-23S-28E)
BHL: 330' FSL & 450' FEL (Sec. 4-24S-28E)
SW/4 of Section 33, T23S, R28E and
W/2 of Section 4, T24S, R28E
Eddy County, New Mexico

Ladies and Gentlemen:

Mewbourne Oil Company ("Mewbourne"), as Operator, proposes to drill the captioned well at the referenced surface location (SL) and drill same horizontally to a terminus point in the well bore to the referenced bottom hole location (BHL). Said well will be drilled to a true vertical depth of approximately 10,500 feet beneath the surface and drilled horizontally therefrom from a northerly direction to a southerly direction in the Middle Wolfcamp Shale interval of the Wolfcamp formation for oil and gas production.

Regarding the above, title examination indicates that you may have a claim to a 3.60% mineral interest in the SE/4SW/4, SW/4SW/4, and NE/4SW/4, containing 120.0 acres, more or less, of the captioned Section 4. To cure this title, it would take a Quiet Title Suit or stipulation between all of the parties and their heirs that may have claim to this interest.

Regarding the above, enclosed for your further handling and information is a copy of our Authority For Expenditure (AFE) dated November 23, 2015. This is an estimate of the drilling and completion costs associated with the above proposed well.

In the event the ownership of the above referenced unleased mineral interest is judicially determined, Mewbourne welcomes such owners to participate in the above well as to such unleased mineral interest. Alternatively, Mewbourne offers to purchase an Oil and Gas Lease covering such interest on the basis of

Foreigner "33/4" W2LM Fee #1H Well
SW/4 of Section 33, T23S, R28E and
W/2 of Section 4, T24S, R28E
July 13, 2016

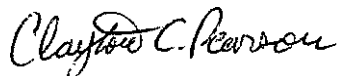
a lease bonus payment of \$750 per net acre for a three year primary term providing for a 3/16ths royalty interest in the event such unleased mineral interest is judicially determined. This offer is subject to proportionate reduction.

The above described convoluted interest will be subject to a Compulsory Pooling Examiners Hearing in Santa Fe, New Mexico in the near future. You will be notified of this hearing as the scheduling becomes finalized.

Should you have any questions regarding the above, please call me at (432)682-3715 or email me at cpearson@mewbourne.com.

Sincerely,

MEWBOURNE OIL COMPANY



Clayton Pearson
Landman