

# MEWBOURNE OIL COMPANY

500 W. TEXAS, SUITE 1020  
MIDLAND, TEXAS 79701

(432) 682-3715  
FAX (432) 685-4170

July 6, 2016

*Via Certified Mail*

Esparanza F. Larez  
4701 Adobe  
Carlsbad, New Mexico 88220

Re: Foreigner "33/4" W2JO Fee Com #1H Well  
S/2 Sec. 33, T23S, R28E AND  
Section 4, T24S, R28E  
Eddy County, New Mexico

EXHIBIT 4

Dear Ms. Larez:

Mewbourne Oil Company ("Mewbourne") as operator, is interested in drilling multiple Bone Spring and Wolfcamp horizontal wells in the captioned Section 4. Our records indicate that you own (as Joint Tenants) 3.99850 net acres in the captioned Section 4.

Regarding the above, Mewbourne hereby offers \$1,000.00 as a bonus consideration for a 3 year Paid-Up Oil and Gas Lease providing for a 3/16ths royalty interest (subject to proportionate reduction). If agreeable, the bonus payment will equal \$3,998.50.

If you are agreeable to the above terms, please acknowledge such acceptance by signing and returning this letter in the postage paid envelope provided for your convenience in returning same. Upon receipt of same I will forward you an Oil and Gas Lease for execution and a bonus check in the amount described above.

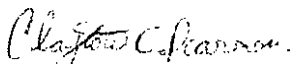
If you'd prefer to participate in the captioned well, please sign the enclosed AFE and return to me at your earliest convenience. I will then forward you a Joint Operating Agreement for your review and execution. You will be billed for your proportionate share of the cost of the well if you so choose to participate.

Esperanza F. Larez  
Foreigner "33/4" W2JO Fee Com #1H Well  
July 6, 2016

Feel free to call me at (432)682-3715 or email me at [cpearson@mewbourne.com](mailto:cpearson@mewbourne.com) if you have any questions or need any additional information.

Sincerely,

**MEWBOURNE OIL COMPANY**



Clayton Pearson  
Landman

The undersigned accepts the above offered lease terms this \_\_\_\_\_ day of \_\_\_\_\_, 2016.

**ESPERANZA F. LAREZ**

Signed: \_\_\_\_\_

**Esperanza F. Larez**

Tax ID #: \_\_\_\_\_

# MEWBOURNE OIL COMPANY

500 W. TEXAS, SUITE 1020  
MIDLAND, TEXAS 79701

(432) 682-3715  
FAX (432) 685-4170

July 6, 2016

*Via Certified Mail*

Mr. and Mrs. Robert and Elodia Chavez  
1410 W. Lea Street  
Carlsbad, New Mexico 88256

Re: Foreigner "33/4" W2JO Fee Com #1H Well  
S/2 Sec. 33, T23S, R28E AND  
Section 4, T24S, R28E  
Eddy County, New Mexico

Dear Mr. and Mrs. Chavez:

Mewbourne Oil Company ("Mewbourne") as operator, is interested in drilling multiple Bone Spring and Wolfcamp horizontal wells in the captioned Section 4. Our records indicate that you own (as Joint Tenants) 4.01750 net acres in the captioned Section 4.

Regarding the above, Mewbourne hereby offers \$1,000.00 as a bonus consideration for a 3 year Paid-Up Oil and Gas Lease providing for a 3/16ths royalty interest (subject to proportionate reduction). If agreeable, the bonus payment will equal \$4,017.50.

If you are agreeable to the above terms, please acknowledge such acceptance by signing and returning this letter in the postage paid envelope provided for your convenience in returning same. Upon receipt of same I will forward you an Oil and Gas Lease for execution and a bonus check in the amount described above.

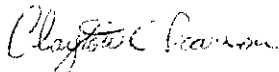
If you'd prefer to participate in the captioned well, please sign the enclosed AFE and return to me at your earliest convenience. I will then forward you a Joint Operating Agreement for your review and execution. You will be billed for your proportionate share of the cost of the well if you so choose to participate.

Robert and Elodia Chavez  
Foreigner "33/4" W2JO Fee Com #1H Well  
July 6, 2016

Feel free to call me at (432)682-3715 or email me at [cpearson@mewbourne.com](mailto:cpearson@mewbourne.com) if you have any questions or need any additional information.

Sincerely,

**MEWBOURNE OIL COMPANY**



Clayton Pearson  
Landman

The undersigned accepts the above offered lease terms this \_\_\_\_\_ day of \_\_\_\_\_, 2016.

**ROBERT AND ELODIA CHAVEZ, AS JOINT TENANTS**

Signed: \_\_\_\_\_  
**Robert Chavez**

Tax ID #: \_\_\_\_\_

Signed: \_\_\_\_\_  
**Elodia Chavez**

Tax ID #: \_\_\_\_\_

# MEWBOURNE OIL COMPANY

500 W. TEXAS, SUITE 1020  
MIDLAND, TEXAS 79701

(432) 682-3715  
FAX (432) 685-4170

July 6, 2016

*Via Certified Mail*

Manuela Franco  
1867 Pecos Highway  
Loving, New Mexico 88256

Re: Foreigner "33/4" W2JO Fee Com #1H Well  
Foreigner "33/4" W2LM Fee #1H Well  
S/2 Sec. 33, T23S, R28E AND  
Section 4, T24S, R28E  
Eddy County, New Mexico

Dear Ms. Franco:

Mewbourne Oil Company ("Mewbourne") as operator, is interested in drilling multiple Bone Spring and Wolfcamp horizontal wells in the captioned Section 4. Our records indicate that you own 12.25000 net acres in the captioned Section 4.

Regarding the above, Mewbourne hereby offers \$1,000.00 as a bonus consideration for a 3 year Paid-Up Oil and Gas Lease providing for a 3/16ths royalty interest (subject to proportionate reduction). If agreeable, the bonus payment will equal \$12,250.00.

If you are agreeable to the above terms, please acknowledge such acceptance by signing and returning this letter in the postage paid envelope provided for your convenience in returning same. Upon receipt of same I will forward you an Oil and Gas Lease for execution and a bonus check in the amount described above.

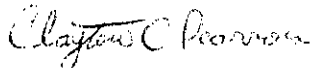
If you'd prefer to participate in the captioned well, please sign the enclosed AFE and return to me at your earliest convenience. I will then forward you a Joint Operating Agreement for your review and execution. You will be billed for your proportionate share of the cost of the well if you so choose to participate.

Manuela Franco, dba HV Franco Minerals  
Foreigner "33/4" W2JO Fee Com #1H Well  
Foreigner "33/4" W2LM Fee #1H Well  
July 6, 2016

Feel free to call me at (432)682-3715 or email me at [cpearson@mewbourne.com](mailto:cpearson@mewbourne.com) if you have any questions or need any additional information.

Sincerely,

**MEWBOURNE OIL COMPANY**



Clayton Pearson  
Landman

The undersigned accepts the above offered lease terms this \_\_\_\_\_ day of \_\_\_\_\_, 2016.

**MANUELA FRANCO, A WIDOW**  
**MANUELA FRANCO, D/B/A HV FRANCO MINERALS**

Signed: \_\_\_\_\_  
**Manuela Franco**

Tax ID #: \_\_\_\_\_

# MEWBOURNE OIL COMPANY

500 W. TEXAS, SUITE 1020  
MIDLAND, TEXAS 79701

(432) 682-3715  
FAX (432) 685-4170

July 6, 2016

**Via Certified Mail**

Celia F. Hougland  
P.O. Box 1286  
Carlsbad, New Mexico 88256

Re: Foreigner "33/4" W2JO Fee Com #1H Well  
Foreigner "33/4" W2LM Fee #1H Well  
S/2 Sec. 33, T23S, R28E AND  
Section 4, T24S, R28E  
Eddy County, New Mexico

Dear Ms. Hougland:

Mewbourne Oil Company ("Mewbourne") as operator, is interested in drilling multiple Bone Spring and Wolfcamp horizontal wells in the captioned Section 4. Our records indicate that you own 4.99650 net acres in the captioned Section 4.

Regarding the above, Mewbourne hereby offers \$1,000.00 as a bonus consideration for a 3 year Paid-Up Oil and Gas Lease providing for a 3/16ths royalty interest (subject to proportionate reduction). If agreeable, the bonus payment will equal \$4,996.50.

If you are agreeable to the above terms, please acknowledge such acceptance by signing and returning this letter in the postage paid envelope provided for your convenience in returning same. Upon receipt of same I will forward you an Oil and Gas Lease for execution and a bonus check in the amount described above.

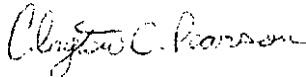
If you'd prefer to participate in the captioned well, please sign the enclosed AFE and return to me at your earliest convenience. I will then forward you a Joint Operating Agreement for your review and execution. You will be billed for your proportionate share of the cost of the well if you so choose to participate.

Celia F. Hougland  
Foreigner "33/4" W2JO Fee Com #1H Well  
Foreigner "33/4" W2LM Fee #1H Well  
July 6, 2016

Feel free to call me at (432)682-3715 or email me at [cpearson@mewbourne.com](mailto:cpearson@mewbourne.com) if you have any questions or need any additional information.

Sincerely,

**MEWBOURNE OIL COMPANY**



Clayton Pearson  
Landman

The undersigned accepts the above offered lease terms this \_\_\_\_\_ day of \_\_\_\_\_, 2016.

**CELIA F. HOUGLAND**

Signed: \_\_\_\_\_  
**Celia F. Hougland**

Tax ID #: \_\_\_\_\_



# MEWBOURNE OIL COMPANY

500 W. TEXAS, SUITE 1020  
MIDLAND, TEXAS 79701

(432) 682-3715  
FAX (432) 685-4170

June 13, 2016

**Via Certified Mail**

George O. Stribling, Personal Representative of the Estate of Martha Stribling, Deceased  
6818 Academy Parkway West NE  
Albuquerque, New Mexico 87109

Re: Foreigner "33/4" W2JO Fee Com #1H Well  
SL: 2450' FSL & 2310' FEL (Sec. 33-23S-28E)  
BHL: 330' FSL & 2310' FEL (Sec. 4-24S-28E)  
SE/4 of Section 33, T23S, R28E and  
E/2 of Section 4, T24S, R28E  
Eddy County, New Mexico

Ladies and Gentlemen:

Mewbourne Oil Company ("Mewbourne"), as Operator, proposes to drill the captioned well at the referenced surface location (SL) and drill same horizontally to a terminus point in the well bore to the referenced bottom hole location (BHL). Said well will be drilled to a true vertical depth of approximately 10,500 feet beneath the surface and drilled horizontally therefrom from a northerly direction to a southerly direction in the Middle Wolfcamp Shale interval of the Wolfcamp formation for oil and gas production.

Regarding the above, title examination indicates that you may have a claim to a 3.60% mineral interest in the N/2SE/4NE/4SE/4, W/2SE/4NE/4, N/2NW/4NE/4SE/4 (Malaga Tracts 1103, 1085, 186, 187, and 1097), and the W/2SE/4 containing 110.0 acres, more or less, of the captioned Section 4. To cure this title, it would take a Quiet Title Suit or stipulation between all of the parties and their heirs that may have claim to this interest.

Regarding the above, enclosed for your further handling and information is a copy of our Authority For Expenditure (AFE) dated November 23, 2015. This is an estimate of the drilling and completion costs associated with the above proposed well.

In the event the ownership of the above referenced unleased mineral interest is judicially determined, Mewbourne welcomes such owners to participate in the above well as to such unleased mineral interest. Alternatively, Mewbourne offers to purchase an Oil and Gas Lease covering such interest on the basis of

Foreigner "33/4" W2JO Fee Com #1H Well  
SE/4 of Section 33, T23S, R28E and  
E/2 of Section 4, T24S, R28E  
July 13, 2016

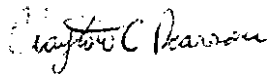
a lease bonus payment of \$750 per net acre for a three year primary term providing for a 3/16ths royalty interest in the event such unleased mineral interest is judicially determined. This offer is subject to proportionate reduction.

The above described convoluted interest will be subject to a Compulsory Pooling Examiners Hearing in Santa Fe, New Mexico in the near future. You will be notified of this hearing as the scheduling becomes finalized.

Should you have any questions regarding the above, please call me at (432)682-3715 or email me at [cpearson@mewbourne.com](mailto:cpearson@mewbourne.com).

Sincerely,

**MEWBOURNE OIL COMPANY**



Clayton Pearson  
Landman

# MEWBOURNE OIL COMPANY

500 W. TEXAS, SUITE 1020  
MIDLAND, TEXAS 79701

(432) 682-3715  
FAX (432) 685-4170

June 13, 2016

## Via Certified Mail

The Trustee of a trust created by Martha Stribling dated 9-24-1996  
P.O. Box 95557  
Albuquerque, New Mexico 87199

Re: Foreigner "33/4" W2JO Fee Com #1H Well  
SL: 2450' FSL & 2310' FEL (Sec. 33-23S-28E)  
BHL: 330' FSL & 2310' FEL (Sec. 4-24S-28E)  
SE/4 of Section 33, T23S, R28E and  
E/2 of Section 4, T24S, R28E  
Eddy County, New Mexico

Ladies and Gentlemen:

Mewbourne Oil Company ("Mewbourne"), as Operator, proposes to drill the captioned well at the referenced surface location (SL) and drill same horizontally to a terminus point in the well bore to the referenced bottom hole location (BHL). Said well will be drilled to a true vertical depth of approximately 10,500 feet beneath the surface and drilled horizontally therefrom from a northerly direction to a southerly direction in the Middle Wolfcamp Shale interval of the Wolfcamp formation for oil and gas production.

Regarding the above, title examination indicates that you may have a claim to a 3.60% mineral interest in the N/2SE/4NE/4SE/4, W/2SE/4NE/4, N/2NW/4NE/4SE/4 (Malaga Tracts 1103, 1085, 186, 187, and 1097), and the W/2SE/4 containing 110.0 acres, more or less, of the captioned Section 4. To cure this title, it would take a Quiet Title Suit or stipulation between all of the parties and their heirs that may have claim to this interest.

Regarding the above, enclosed for your further handling and information is a copy of our Authority For Expenditure (AFE) dated November 23, 2015. This is an estimate of the drilling and completion costs associated with the above proposed well.

In the event the ownership of the above referenced unleased mineral interest is judicially determined, Mewbourne welcomes such owners to participate in the above well as to such unleased mineral interest. Alternatively, Mewbourne offers to purchase an Oil and Gas Lease covering such interest on the basis of

Foreigner "33/4" W2JO Fee Com #1H Well  
SE/4 of Section 33, T23S, R28E and  
E/2 of Section 4, T24S, R28E  
July 13, 2016

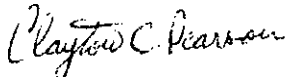
a lease bonus payment of \$750 per net acre for a three year primary term providing for a 3/16ths royalty interest in the event such unleased mineral interest is judicially determined. This offer is subject to proportionate reduction.

The above described convoluted interest will be subject to a Compulsory Pooling Examiners Hearing in Santa Fe, New Mexico in the near future. You will be notified of this hearing as the scheduling becomes finalized.

Should you have any questions regarding the above, please call me at (432)682-3715 or email me at [cpearson@mewbourne.com](mailto:cpearson@mewbourne.com).

Sincerely,

**MEWBOURNE OIL COMPANY**



Clayton Pearson  
Landman

# MEWBOURNE OIL COMPANY

500 W. TEXAS, SUITE 1020  
MIDLAND, TEXAS 79701

(432) 682-3715  
FAX (432) 685-4170

June 13, 2016

*Via Certified Mail*

T.B. Stribling, III as Successor Trustee of the Martha G. Stribling Irrevocable Trust  
P.O. Box 95557  
Albuquerque, New Mexico 87199

Re: Foreigner "33/4" W2JO Fee Com #1H Well  
SL: 2450' FSL & 2310' FEL (Sec. 33-23S-28E)  
BHL: 330' FSL & 2310' FEL (Sec. 4-24S-28E)  
SE/4 of Section 33, T23S, R28E and  
E/2 of Section 4, T24S, R28E  
Eddy County, New Mexico

Ladies and Gentlemen:

Mewbourne Oil Company ("Mewbourne"), as Operator, proposes to drill the captioned well at the referenced surface location (SL) and drill same horizontally to a terminus point in the well bore to the referenced bottom hole location (BHL). Said well will be drilled to a true vertical depth of approximately 10,500 feet beneath the surface and drilled horizontally therefrom from a northerly direction to a southerly direction in the Middle Wolfcamp Shale interval of the Wolfcamp formation for oil and gas production.

Regarding the above, title examination indicates that you may have a claim to a 3.60% mineral interest in the N/2SE/4NE/4SE/4, W/2SE/4NE/4, N/2NW/4NE/4SE/4 (Malaga Tracts 1103, 1085, 186, 187, and 1097), and the W/2SE/4 containing 110.0 acres, more or less, of the captioned Section 4. To cure this title, it would take a Quiet Title Suit or stipulation between all of the parties and their heirs that may have claim to this interest.

Regarding the above, enclosed for your further handling and information is a copy of our Authority For Expenditure (AFE) dated November 23, 2015. This is an estimate of the drilling and completion costs associated with the above proposed well.

In the event the ownership of the above referenced unleased mineral interest is judicially determined, Mewbourne welcomes such owners to participate in the above well as to such unleased mineral interest. Alternatively, Mewbourne offers to purchase an Oil and Gas Lease covering such interest on the basis of

Foreigner "33/4" W2JO Fee Com #1H Well  
SE/4 of Section 33, T23S, R28E and  
E/2 of Section 4, T24S, R28E  
July 13, 2016

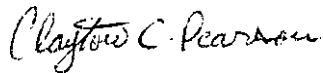
a lease bonus payment of \$750 per net acre for a three year primary term providing for a 3/16ths royalty interest in the event such unleased mineral interest is judicially determined. This offer is subject to proportionate reduction.

The above described convoluted interest will be subject to a Compulsory Pooling Examiners Hearing in Santa Fe, New Mexico in the near future. You will be notified of this hearing as the scheduling becomes finalized.

Should you have any questions regarding the above, please call me at (432)682-3715 or email me at [cpearson@mewbourne.com](mailto:cpearson@mewbourne.com).

Sincerely,

**MEWBOURNE OIL COMPANY**



Clayton Pearson  
Landman

# MEWBOURNE OIL COMPANY

500 W. TEXAS, SUITE 1020  
MIDLAND, TEXAS 79701

(432) 682-3715  
FAX (432) 685-4170

June 13, 2016

*Via Certified Mail*

George O. Stribling  
6818 Academy Parkway West NE  
Albuquerque, New Mexico 87109

Re: Foreigner "33/4" W2JO Fee Com #1H Well  
SL: 2450' FSL & 2310' FEL (Sec. 33-23S-28E)  
BHL: 330' FSL & 2310' FEL (Sec. 4-24S-28E)  
SE/4 of Section 33, T23S, R28E and  
E/2 of Section 4, T24S, R28E  
Eddy County, New Mexico

Ladies and Gentlemen:

Mewbourne Oil Company ("Mewbourne"), as Operator, proposes to drill the captioned well at the referenced surface location (SL) and drill same horizontally to a terminus point in the well bore to the referenced bottom hole location (BHL). Said well will be drilled to a true vertical depth of approximately 10,500 feet beneath the surface and drilled horizontally therefrom from a northerly direction to a southerly direction in the Middle Wolfcamp Shale interval of the Wolfcamp formation for oil and gas production.

Regarding the above, title examination indicates that you may have a claim to a 3.60% mineral interest in the N/2SE/4NE/4SE/4, W/2SE/4NE/4, N/2NW/4NE/4SE/4 (Malaga Tracts 1103, 1085, 186, 187, and 1097), and the W/2SE/4 containing 110.0 acres, more or less, of the captioned Section 4. To cure this title, it would take a Quiet Title Suit or stipulation between all of the parties and their heirs that may have claim to this interest.

Regarding the above, enclosed for your further handling and information is a copy of our Authority For Expenditure (AFE) dated November 23, 2015. This is an estimate of the drilling and completion costs associated with the above proposed well.

In the event the ownership of the above referenced unleased mineral interest is judicially determined, Mewbourne welcomes such owners to participate in the above well as to such unleased mineral interest. Alternatively, Mewbourne offers to purchase an Oil and Gas Lease covering such interest on the basis of

Foreigner "33/4" W2JO Fee Com #1H Well  
SE/4 of Section 33, T23S, R28E and  
E/2 of Section 4, T24S, R28E  
July 13, 2016

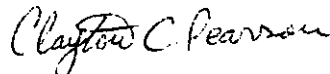
a lease bonus payment of \$750 per net acre for a three year primary term providing for a 3/16ths royalty interest in the event such unleased mineral interest is judicially determined. This offer is subject to proportionate reduction.

The above described convoluted interest will be subject to a Compulsory Pooling Examiners Hearing in Santa Fe, New Mexico in the near future. You will be notified of this hearing as the scheduling becomes finalized.

Should you have any questions regarding the above, please call me at (432)682-3715 or email me at [cpearson@mewbourne.com](mailto:cpearson@mewbourne.com).

Sincerely,

**MEWBOURNE OIL COMPANY**



Clayton Pearson

Landman



# MEWBOURNE OIL COMPANY

500 W. TEXAS, SUITE 1020  
MIDLAND, TEXAS 79701

(432) 682-3715  
FAX (432) 685-4170

June 13, 2016

**Via Certified Mail**

Martha J. Stribling  
6818 Academy Parkway West NE  
Albuquerque, New Mexico 87109

Re: Foreigner "33/4" W2JO Fee Com #1H Well  
SL: 2450' FSL & 2310' FEL (Sec. 33-23S-28E)  
BHL: 330' FSL & 2310' FEL (Sec. 4-24S-28E)  
SE/4 of Section 33, T23S, R28E and  
E/2 of Section 4, T24S, R28E  
Eddy County, New Mexico

Ladies and Gentlemen:

Mewbourne Oil Company ("Mewbourne"), as Operator, proposes to drill the captioned well at the referenced surface location (SL) and drill same horizontally to a terminus point in the well bore to the referenced bottom hole location (BHL). Said well will be drilled to a true vertical depth of approximately 10,500 feet beneath the surface and drilled horizontally therefrom from a northerly direction to a southerly direction in the Middle Wolfcamp Shale interval of the Wolfcamp formation for oil and gas production.

Regarding the above, title examination indicates that you may have a claim to a 3.60% mineral interest in the N/2SE/4NE/4SE/4, W/2SE/4NE/4, N/2NW/4NE/4SE/4 (Malaga Tracts 1103, 1085, 186, 187, and 1097), and the W/2SE/4 containing 110.0 acres, more or less, of the captioned Section 4. To cure this title, it would take a Quiet Title Suit or stipulation between all of the parties and their heirs that may have claim to this interest.

Regarding the above, enclosed for your further handling and information is a copy of our Authority For Expenditure (AFE) dated November 23, 2015. This is an estimate of the drilling and completion costs associated with the above proposed well.

In the event the ownership of the above referenced unleased mineral interest is judicially determined, Mewbourne welcomes such owners to participate in the above well as to such unleased mineral interest. Alternatively, Mewbourne offers to purchase an Oil and Gas Lease covering such interest on the basis of

Foreigner "33/4" W2JO Fee Com #1H Well  
SE/4 of Section 33, T23S, R28E and  
E/2 of Section 4, T24S, R28E  
July 13, 2016

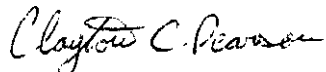
a lease bonus payment of \$750 per net acre for a three year primary term providing for a 3/16ths royalty interest in the event such unleased mineral interest is judicially determined. This offer is subject to proportionate reduction.

The above described convoluted interest will be subject to a Compulsory Pooling Examiners Hearing in Santa Fe, New Mexico in the near future. You will be notified of this hearing as the scheduling becomes finalized.

Should you have any questions regarding the above, please call me at (432)682-3715 or email me at [cpearson@mewbourne.com](mailto:cpearson@mewbourne.com).

Sincerely,

**MEWBOURNE OIL COMPANY**



Clayton Pearson  
Landman

# MEWBOURNE OIL COMPANY

500 W. TEXAS, SUITE 1020  
MIDLAND, TEXAS 79701

(432) 682-3715  
FAX (432) 685-4170

June 13, 2016

*Via Certified Mail*

Thomas B. Stribling, Trustee for Thomas Luke Stribling Trust  
75 Circle Drive NE  
Albuquerque, New Mexico 87122

Re: Foreigner "33/4" W2JO Fee Com #1H Well  
SL: 2450' FSL & 2310' FEL (Sec. 33-23S-28E)  
BHL: 330' FSL & 2310' FEL (Sec. 4-24S-28E)  
SE/4 of Section 33, T23S, R28E and  
E/2 of Section 4, T24S, R28E  
Eddy County, New Mexico

Ladies and Gentlemen:

Mewbourne Oil Company ("Mewbourne"), as Operator, proposes to drill the captioned well at the referenced surface location (SL) and drill same horizontally to a terminus point in the well bore to the referenced bottom hole location (BHL). Said well will be drilled to a true vertical depth of approximately 10,500 feet beneath the surface and drilled horizontally therefrom from a northerly direction to a southerly direction in the Middle Wolfcamp Shale interval of the Wolfcamp formation for oil and gas production.

Regarding the above, title examination indicates that you may have a claim to a 3.60% mineral interest in the N/2SE/4NE/4SE/4, W/2SE/4NE/4, N/2NW/4NE/4SE/4 (Malaga Tracts 1103, 1085, 186, 187, and 1097), and the W/2SE/4 containing 110.0 acres, more or less, of the captioned Section 4. To cure this title, it would take a Quiet Title Suit or stipulation between all of the parties and their heirs that may have claim to this interest.

Regarding the above, enclosed for your further handling and information is a copy of our Authority For Expenditure (AFE) dated November 23, 2015. This is an estimate of the drilling and completion costs associated with the above proposed well.

In the event the ownership of the above referenced unleased mineral interest is judicially determined, Mewbourne welcomes such owners to participate in the above well as to such unleased mineral interest. Alternatively, Mewbourne offers to purchase an Oil and Gas Lease covering such interest on the basis of

Foreigner "33/4" W2JO Fee Com #1H Well  
SE/4 of Section 33, T23S, R28E and  
E/2 of Section 4, T24S, R28E  
July 13, 2016

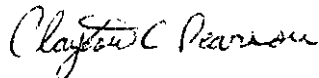
a lease bonus payment of \$750 per net acre for a three year primary term providing for a 3/16ths royalty interest in the event such unleased mineral interest is judicially determined. This offer is subject to proportionate reduction.

The above described convoluted interest will be subject to a Compulsory Pooling Examiners Hearing in Santa Fe, New Mexico in the near future. You will be notified of this hearing as the scheduling becomes finalized.

Should you have any questions regarding the above, please call me at (432)682-3715 or email me at [cpearson@mewbourne.com](mailto:cpearson@mewbourne.com).

Sincerely,

MEWBOURNE OIL COMPANY

A handwritten signature in cursive script that reads "Clayton C. Pearson".

Clayton Pearson  
Landman

# MEWBOURNE OIL COMPANY

500 W. TEXAS, SUITE 1020  
MIDLAND, TEXAS 79701

(432) 682-3715  
FAX (432) 685-4170

June 13, 2016

*Via Certified Mail*

George O. Stribling, Trustee for Margaret Stribling, Robert Cain and Salem Stribling  
6818 Academy Parkway West NE  
Albuquerque, New Mexico 87109

Re: Foreigner "33/4" W2JO Fee Com #1H Well  
SL: 2450' FSL & 2310' FEL (Sec. 33-23S-28E)  
BHL: 330' FSL & 2310' FEL (Sec. 4-24S-28E)  
SE/4 of Section 33, T23S, R28E and  
E/2 of Section 4, T24S, R28E  
Eddy County, New Mexico

Ladies and Gentlemen:

Mewbourne Oil Company ("Mewbourne"), as Operator, proposes to drill the captioned well at the referenced surface location (SL) and drill same horizontally to a terminus point in the well bore to the referenced bottom hole location (BHL). Said well will be drilled to a true vertical depth of approximately 10,500 feet beneath the surface and drilled horizontally therefrom from a northerly direction to a southerly direction in the Middle Wolfcamp Shale interval of the Wolfcamp formation for oil and gas production.

Regarding the above, title examination indicates that you may have a claim to a 3.60% mineral interest in the N/2SE/4NE/4SE/4, W/2SE/4NE/4, N/2NW/4NE/4SE/4 (Malaga Tracts 1103, 1085, 186, 187, and 1097), and the W/2SE/4 containing 110.0 acres, more or less, of the captioned Section 4. To cure this title, it would take a Quiet Title Suit or stipulation between all of the parties and their heirs that may have claim to this interest.

Regarding the above, enclosed for your further handling and information is a copy of our Authority For Expenditure (AFE) dated November 23, 2015. This is an estimate of the drilling and completion costs associated with the above proposed well.

In the event the ownership of the above referenced unleased mineral interest is judicially determined, Mewbourne welcomes such owners to participate in the above well as to such unleased mineral interest. Alternatively, Mewbourne offers to purchase an Oil and Gas Lease covering such interest on the basis of

Foreigner "33/4" W2JO Fee Com #1H Well  
SE/4 of Section 33, T23S, R28E and  
E/2 of Section 4, T24S, R28E  
July 13, 2016

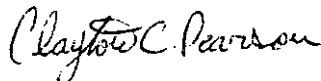
a lease bonus payment of \$750 per net acre for a three year primary term providing for a 3/16ths royalty interest in the event such unleased mineral interest is judicially determined. This offer is subject to proportionate reduction.

The above described convoluted interest will be subject to a Compulsory Pooling Examiners Hearing in Santa Fe, New Mexico in the near future. You will be notified of this hearing as the scheduling becomes finalized.

Should you have any questions regarding the above, please call me at (432)682-3715 or email me at [cpearson@mewbourne.com](mailto:cpearson@mewbourne.com).

Sincerely,

**MEWBOURNE OIL COMPANY**



Clayton Pearson  
Landman

# MEWBOURNE OIL COMPANY

500 W. TEXAS, SUITE 1020  
MIDLAND, TEXAS 79701

(432) 682-3715  
FAX (432) 685-4170

June 13, 2016

*Via Certified Mail*

John D. Stribling  
6818 Academy Parkway West NE  
Albuquerque, New Mexico 87109

Re: Foreigner "33/4" W2JO Fee Com #1H Well  
SL: 2450' FSL & 2310' FEL (Sec. 33-23S-28E)  
BHL: 330' FSL & 2310' FEL (Sec. 4-24S-28E)  
SE/4 of Section 33, T23S, R28E and  
E/2 of Section 4, T24S, R28E  
Eddy County, New Mexico

Ladies and Gentlemen:

Mewbourne Oil Company ("Mewbourne"), as Operator, proposes to drill the captioned well at the referenced surface location (SL) and drill same horizontally to a terminus point in the well bore to the referenced bottom hole location (BHL). Said well will be drilled to a true vertical depth of approximately 10,500 feet beneath the surface and drilled horizontally therefrom from a northerly direction to a southerly direction in the Middle Wolfcamp Shale interval of the Wolfcamp formation for oil and gas production.

Regarding the above, title examination indicates that you may have a claim to a 3.60% mineral interest in the N/2SE/4NE/4SE/4, W/2SE/4NE/4, N/2NW/4NE/4SE/4 (Malaga Tracts 1103, 1085, 186, 187, and 1097), and the W/2SE/4 containing 110.0 acres, more or less, of the captioned Section 4. To cure this title, it would take a Quiet Title Suit or stipulation between all of the parties and their heirs that may have claim to this interest.

Regarding the above, enclosed for your further handling and information is a copy of our Authority For Expenditure (AFE) dated November 23, 2015. This is an estimate of the drilling and completion costs associated with the above proposed well.

In the event the ownership of the above referenced unleased mineral interest is judicially determined, Mewbourne welcomes such owners to participate in the above well as to such unleased mineral interest. Alternatively, Mewbourne offers to purchase an Oil and Gas Lease covering such interest on the basis of

Foreigner "33/4" W2JO Fee Com #1H Well  
SE/4 of Section 33, T23S, R28E and  
E/2 of Section 4, T24S, R28E  
July 13, 2016

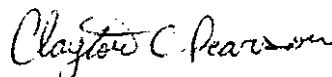
a lease bonus payment of \$750 per net acre for a three year primary term providing for a 3/16ths royalty interest in the event such unleased mineral interest is judicially determined. This offer is subject to proportionate reduction.

The above described convoluted interest will be subject to a Compulsory Pooling Examiners Hearing in Santa Fe, New Mexico in the near future. You will be notified of this hearing as the scheduling becomes finalized.

Should you have any questions regarding the above, please call me at (432)682-3715 or email me at [cpearson@mewbourne.com](mailto:cpearson@mewbourne.com).

Sincerely,

**MEWBOURNE OIL COMPANY**

A handwritten signature in cursive script that reads "Clayton C. Pearson".

Clayton Pearson  
Landman



# MEWBOURNE OIL COMPANY

500 W. TEXAS, SUITE 1020  
MIDLAND, TEXAS 79701

(432) 682-3715  
FAX (432) 685-4170

June 13, 2016

Via Certified Mail

Chasity Garza  
1410 E. Broadway  
Brownfield, Texas 79316

Re: Foreigner "33/4" W2JO Fee Com #1H Well  
SL: 2450' FSL & 2310' FEL (Sec. 33-23S-28E)  
BHL: 330' FSL & 2310' FEL (Sec. 4-24S-28E)  
SE/4 of Section 33, T23S, R28E and  
E/2 of Section 4, T24S, R28E  
Eddy County, New Mexico

Ladies and Gentlemen:

Mewbourne Oil Company ("Mewbourne"), as Operator, proposes to drill the captioned well at the referenced surface location (SL) and drill same horizontally to a terminus point in the well bore to the referenced bottom hole location (BHL). Said well will be drilled to a true vertical depth of approximately 10,500 feet beneath the surface and drilled horizontally therefrom from a northerly direction to a southerly direction in the Middle Wolfcamp Shale interval of the Wolfcamp formation for oil and gas production.

Regarding the above, title examination indicates that you may have a claim to a 3.60% mineral interest in the N/2SE/4NE/4SE/4, W/2SE/4NE/4, N/2NW/4NE/4SE/4 (Malaga Tracts 1103, 1085, 186, 187, and 1097), and the W/2SE/4 containing 110.0 acres, more or less, of the captioned Section 4. To cure this title, it would take a Quiet Title Suit or stipulation between all of the parties and their heirs that may have claim to this interest.

Regarding the above, enclosed for your further handling and information is a copy of our Authority For Expenditure (AFE) dated November 23, 2015. This is an estimate of the drilling and completion costs associated with the above proposed well.

In the event the ownership of the above referenced unleased mineral interest is judicially determined, Mewbourne welcomes such owners to participate in the above well as to such unleased mineral interest. Alternatively, Mewbourne offers to purchase an Oil and Gas Lease covering such interest on the basis of

Foreigner "33/4" W2JO Fee Com #1H Well  
SE/4 of Section 33, T23S, R28E and  
E/2 of Section 4, T24S, R28E  
July 13, 2016

a lease bonus payment of \$750 per net acre for a three year primary term providing for a 3/16ths royalty interest in the event such unleased mineral interest is judicially determined. This offer is subject to proportionate reduction.

The above described convoluted interest will be subject to a Compulsory Pooling Examiners Hearing in Santa Fe, New Mexico in the near future. You will be notified of this hearing as the scheduling becomes finalized.

Should you have any questions regarding the above, please call me at (432)682-3715 or email me at [cpearson@mewbourne.com](mailto:cpearson@mewbourne.com).

Sincerely,

MEWBOURNE OIL COMPANY

A handwritten signature in cursive script that reads "Clayton C. Pearson".

Clayton Pearson  
Landman

# MEWBOURNE OIL COMPANY

500 W. TEXAS, SUITE 1020  
MIDLAND, TEXAS 79701

(432) 682-3715  
FAX (432) 685-4170

June 13, 2016

*Via Certified Mail*

Pamela Ray Cummings  
P.O. Box 817  
Panhandle, Texas 797068

Re: Foreigner "33/4" W2JO Fee Com #1H Well  
SL: 2450' FSL & 2310' FEL (Sec. 33-23S-28E)  
BHL: 330' FSL & 2310' FEL (Sec. 4-24S-28E)  
SE/4 of Section 33, T23S, R28E and  
E/2 of Section 4, T24S, R28E  
Eddy County, New Mexico

Ladies and Gentlemen:

Mewbourne Oil Company ("Mewbourne"), as Operator, proposes to drill the captioned well at the referenced surface location (SL) and drill same horizontally to a terminus point in the well bore to the referenced bottom hole location (BHL). Said well will be drilled to a true vertical depth of approximately 10,500 feet beneath the surface and drilled horizontally therefrom from a northerly direction to a southerly direction in the Middle Wolfcamp Shale interval of the Wolfcamp formation for oil and gas production.

Regarding the above, title examination indicates that you may have a claim to a 3.60% mineral interest in the N/2SE/4NE/4SE/4, W/2SE/4NE/4, N/2NW/4NE/4SE/4 (Malaga Tracts 1103, 1085, 186, 187, and 1097), and the W/2SE/4 containing 110.0 acres, more or less, of the captioned Section 4. To cure this title, it would take a Quiet Title Suit or stipulation between all of the parties and their heirs that may have claim to this interest.

Regarding the above, enclosed for your further handling and information is a copy of our Authority For Expenditure (AFE) dated November 23, 2015. This is an estimate of the drilling and completion costs associated with the above proposed well.

In the event the ownership of the above referenced unleased mineral interest is judicially determined, Mewbourne welcomes such owners to participate in the above well as to such unleased mineral interest. Alternatively, Mewbourne offers to purchase an Oil and Gas Lease covering such interest on the basis of

Foreigner "33/4" W2JO Fee Com #1H Well  
SE/4 of Section 33, T23S, R28E and  
E/2 of Section 4, T24S, R28E  
July 13, 2016

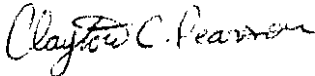
a lease bonus payment of \$750 per net acre for a three year primary term providing for a 3/16ths royalty interest in the event such unleased mineral interest is judicially determined. This offer is subject to proportionate reduction.

The above described convoluted interest will be subject to a Compulsory Pooling Examiners Hearing in Santa Fe, New Mexico in the near future. You will be notified of this hearing as the scheduling becomes finalized.

Should you have any questions regarding the above, please call me at (432)682-3715 or email me at [cpearson@mewbourne.com](mailto:cpearson@mewbourne.com).

Sincerely,

**MEWBOURNE OIL COMPANY**



Clayton Pearson  
Landman

# MEWBOURNE OIL COMPANY

500 W. TEXAS, SUITE 1020  
MIDLAND, TEXAS 79701

(432) 682-3715  
FAX (432) 685-4170

June 13, 2016

*Via Certified Mail*

Patricia Gae Stamps  
P.O. Box 249  
Panhandle, Texas 79068

Re: Foreigner "33/4" W2JO Fee Com #1H Well  
SL: 2450' FSL & 2310' FEL (Sec. 33-23S-28E)  
BHL: 330' FSL & 2310' FEL (Sec. 4-24S-28E)  
SE/4 of Section 33, T23S, R28E and  
E/2 of Section 4, T24S, R28E  
Eddy County, New Mexico

Ladies and Gentlemen:

Mewbourne Oil Company ("Mewbourne"), as Operator, proposes to drill the captioned well at the referenced surface location (SL) and drill same horizontally to a terminus point in the well bore to the referenced bottom hole location (BHL). Said well will be drilled to a true vertical depth of approximately 10,500 feet beneath the surface and drilled horizontally therefrom from a northerly direction to a southerly direction in the Middle Wolfcamp Shale interval of the Wolfcamp formation for oil and gas production.

Regarding the above, title examination indicates that you may have a claim to a 3.60% mineral interest in the N/2SE/4NE/4SE/4, W/2SE/4NE/4, N/2NW/4NE/4SE/4 (Malaga Tracts 1103, 1085, 186, 187, and 1097), and the W/2SE/4 containing 110.0 acres, more or less, of the captioned Section 4. To cure this title, it would take a Quiet Title Suit or stipulation between all of the parties and their heirs that may have claim to this interest.

Regarding the above, enclosed for your further handling and information is a copy of our Authority For Expenditure (AFE) dated November 23, 2015. This is an estimate of the drilling and completion costs associated with the above proposed well.

In the event the ownership of the above referenced unleased mineral interest is judicially determined, Mewbourne welcomes such owners to participate in the above well as to such unleased mineral interest. Alternatively, Mewbourne offers to purchase an Oil and Gas Lease covering such interest on the basis of

Foreigner "33/4" W2JO Fee Com #1H Well  
SE/4 of Section 33, T23S, R28E and  
E/2 of Section 4, T24S, R28E  
July 13, 2016

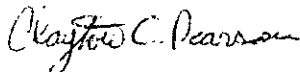
a lease bonus payment of \$750 per net acre for a three year primary term providing for a 3/16ths royalty interest in the event such unleased mineral interest is judicially determined. This offer is subject to proportionate reduction.

The above described convoluted interest will be subject to a Compulsory Pooling Examiners Hearing in Santa Fe, New Mexico in the near future. You will be notified of this hearing as the scheduling becomes finalized.

Should you have any questions regarding the above, please call me at (432)682-3715 or email me at [cpearson@mewbourne.com](mailto:cpearson@mewbourne.com).

Sincerely,

**MEWBOURNE OIL COMPANY**

A handwritten signature in cursive script that reads "Clayton C. Pearson".

Clayton Pearson  
Landman

# MEWBOURNE OIL COMPANY

500 W. TEXAS, SUITE 1020  
MIDLAND, TEXAS 79701

(432) 682-3715  
FAX (432) 685-4170

June 13, 2016

Via Certified Mail

The Heirs or Devisees of John W. Osborn, Deceased  
P.O. Box 419  
Tipton, Oklahoma 76570

Re: Foreigner "33/4" W2JO Fee Com #1H Well  
SL: 2450' FSL & 2310' FEL (Sec. 33-23S-28E)  
BHL: 330' FSL & 2310' FEL (Sec. 4-24S-28E)  
SE/4 of Section 33, T23S, R28E and  
E/2 of Section 4, T24S, R28E  
Eddy County, New Mexico

Ladies and Gentlemen:

Mewbourne Oil Company ("Mewbourne"), as Operator, proposes to drill the captioned well at the referenced surface location (SL) and drill same horizontally to a terminus point in the well bore to the referenced bottom hole location (BHL). Said well will be drilled to a true vertical depth of approximately 10,500 feet beneath the surface and drilled horizontally therefrom from a northerly direction to a southerly direction in the Middle Wolfcamp Shale interval of the Wolfcamp formation for oil and gas production.

Regarding the above, title examination indicates that you may have a claim to a 3.60% mineral interest in the N/2SE/4NE/4SE/4, W/2SE/4NE/4, N/2NW/4NE/4SE/4 (Malaga Tracts 1103, 1085, 186, 187, and 1097), and the W/2SE/4 containing 110.0 acres, more or less, of the captioned Section 4. To cure this title, it would take a Quiet Title Suit or stipulation between all of the parties and their heirs that may have claim to this interest.

Regarding the above, enclosed for your further handling and information is a copy of our Authority For Expenditure (AFE) dated November 23, 2015. This is an estimate of the drilling and completion costs associated with the above proposed well.

In the event the ownership of the above referenced unleased mineral interest is judicially determined, Mewbourne welcomes such owners to participate in the above well as to such unleased mineral interest. Alternatively, Mewbourne offers to purchase an Oil and Gas Lease covering such interest on the basis of

Foreigner "33/4" W2JO Fee Com #1H Well  
SE/4 of Section 33, T23S, R28E and  
E/2 of Section 4, T24S, R28E  
July 13, 2016

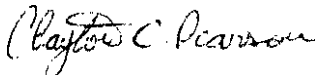
a lease bonus payment of \$750 per net acre for a three year primary term providing for a 3/16ths royalty interest in the event such unleased mineral interest is judicially determined. This offer is subject to proportionate reduction.

The above described convoluted interest will be subject to a Compulsory Pooling Examiners Hearing in Santa Fe, New Mexico in the near future. You will be notified of this hearing as the scheduling becomes finalized.

Should you have any questions regarding the above, please call me at (432)682-3715 or email me at [cpearson@mewbourne.com](mailto:cpearson@mewbourne.com).

Sincerely,

MEWBOURNE OIL COMPANY



Clayton Pearson  
Landman



# MEWBOURNE OIL COMPANY

500 W. TEXAS, SUITE 1020  
MIDLAND, TEXAS 79701

(432) 682-3715  
FAX (432) 685-4170

June 13, 2016

*Via Certified Mail*

Geneva Floyd Osborn  
500 N. Broadway  
Tipton, Oklahoma 73570

Re: Foreigner "33/4" W2JO Fee Com #1H Well  
SL: 2450' FSL & 2310' FEL (Sec. 33-23S-28E)  
BHL: 330' FSL & 2310' FEL (Sec. 4-24S-28E)  
SE/4 of Section 33, T23S, R28E and  
E/2 of Section 4, T24S, R28E  
Eddy County, New Mexico

Ladies and Gentlemen:

Mewbourne Oil Company ("Mewbourne"), as Operator, proposes to drill the captioned well at the referenced surface location (SL) and drill same horizontally to a terminus point in the well bore to the referenced bottom hole location (BHL). Said well will be drilled to a true vertical depth of approximately 10,500 feet beneath the surface and drilled horizontally therefrom from a northerly direction to a southerly direction in the Middle Wolfcamp Shale interval of the Wolfcamp formation for oil and gas production.

Regarding the above, title examination indicates that you may have a claim to a 3.60% mineral interest in the N/2SE/4NE/4SE/4, W/2SE/4NE/4, N/2NW/4NE/4SE/4 (Malaga Tracts 1103, 1085, 186, 187, and 1097), and the W/2SE/4 containing 110.0 acres, more or less, of the captioned Section 4. To cure this title, it would take a Quiet Title Suit or stipulation between all of the parties and their heirs that may have claim to this interest.

Regarding the above, enclosed for your further handling and information is a copy of our Authority For Expenditure (AFE) dated November 23, 2015. This is an estimate of the drilling and completion costs associated with the above proposed well.

In the event the ownership of the above referenced unleased mineral interest is judicially determined, Mewbourne welcomes such owners to participate in the above well as to such unleased mineral interest. Alternatively, Mewbourne offers to purchase an Oil and Gas Lease covering such interest on the basis of

Foreigner "33/4" W2JO Fee Com #1H Well  
SE/4 of Section 33, T23S, R28E and  
E/2 of Section 4, T24S, R28E  
July 13, 2016

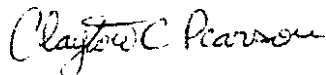
a lease bonus payment of \$750 per net acre for a three year primary term providing for a 3/16ths royalty interest in the event such unleased mineral interest is judicially determined. This offer is subject to proportionate reduction.

The above described convoluted interest will be subject to a Compulsory Pooling Examiners Hearing in Santa Fe, New Mexico in the near future. You will be notified of this hearing as the scheduling becomes finalized.

Should you have any questions regarding the above, please call me at (432)682-3715 or email me at [cpearson@mewbourne.com](mailto:cpearson@mewbourne.com).

Sincerely,

**MEWBOURNE OIL COMPANY**



Clayton Pearson  
Landman

# MEWBOURNE OIL COMPANY

500 W. TEXAS, SUITE 1020  
MIDLAND, TEXAS 79701

(432) 682-3715  
FAX (432) 685-4170

June 13, 2016

Via Certified Mail

Joel W. Osborn  
2420 South Joplin Avenue  
Tulsa, Oklahoma 74114

Re: Foreigner "33/4" W2JO Fee Com #1H Well  
SL: 2450' FSL & 2310' FEL (Sec. 33-23S-28E)  
BHL: 330' FSL & 2310' FEL (Sec. 4-24S-28E)  
SE/4 of Section 33, T23S, R28E and  
E/2 of Section 4, T24S, R28E  
Eddy County, New Mexico

Ladies and Gentlemen:

Mewbourne Oil Company ("Mewbourne"), as Operator, proposes to drill the captioned well at the referenced surface location (SL) and drill same horizontally to a terminus point in the well bore to the referenced bottom hole location (BHL). Said well will be drilled to a true vertical depth of approximately 10,500 feet beneath the surface and drilled horizontally therefrom from a northerly direction to a southerly direction in the Middle Wolfcamp Shale interval of the Wolfcamp formation for oil and gas production.

Regarding the above, title examination indicates that you may have a claim to a 3.60% mineral interest in the N/2SE/4NE/4SE/4, W/2SE/4NE/4, N/2NW/4NE/4SE/4 (Malaga Tracts 1103, 1085, 186, 187, and 1097), and the W/2SE/4 containing 110.0 acres, more or less, of the captioned Section 4. To cure this title, it would take a Quiet Title Suit or stipulation between all of the parties and their heirs that may have claim to this interest.

Regarding the above, enclosed for your further handling and information is a copy of our Authority For Expenditure (AFE) dated November 23, 2015. This is an estimate of the drilling and completion costs associated with the above proposed well.

In the event the ownership of the above referenced unleased mineral interest is judicially determined, Mewbourne welcomes such owners to participate in the above well as to such unleased mineral interest. Alternatively, Mewbourne offers to purchase an Oil and Gas Lease covering such interest on the basis of

Foreigner "33/4" W2JO Fee Com #1H Well  
SE/4 of Section 33, T23S, R28E and  
E/2 of Section 4, T24S, R28E  
July 13, 2016

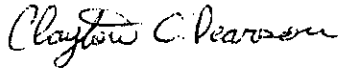
a lease bonus payment of \$750 per net acre for a three year primary term providing for a 3/16ths royalty interest in the event such unleased mineral interest is judicially determined. This offer is subject to proportionate reduction.

The above described convoluted interest will be subject to a Compulsory Pooling Examiners Hearing in Santa Fe, New Mexico in the near future. You will be notified of this hearing as the scheduling becomes finalized.

Should you have any questions regarding the above, please call me at (432)682-3715 or email me at [cpearson@mewbourne.com](mailto:cpearson@mewbourne.com).

Sincerely,

**MEWBOURNE OIL COMPANY**



Clayton Pearson  
Landman

# MEWBOURNE OIL COMPANY

500 W. TEXAS, SUITE 1020  
MIDLAND, TEXAS 79701

(432) 682-3715  
FAX (432) 685-4170

June 13, 2016

Via Certified Mail

Heather O. Ward  
P.O. Box 538  
Roscoe, Texas 79545

Re: Foreigner "33/4" W2JO Fee Com #1H Well  
SL: 2450' FSL & 2310' FEL (Sec. 33-23S-28E)  
BHL: 330' FSL & 2310' FEL (Sec. 4-24S-28E)  
SE/4 of Section 33, T23S, R28E and  
E/2 of Section 4, T24S, R28E  
Eddy County, New Mexico

Ladies and Gentlemen:

Mewbourne Oil Company ("Mewbourne"), as Operator, proposes to drill the captioned well at the referenced surface location (SL) and drill same horizontally to a terminus point in the well bore to the referenced bottom hole location (BHL). Said well will be drilled to a true vertical depth of approximately 10,500 feet beneath the surface and drilled horizontally therefrom from a northerly direction to a southerly direction in the Middle Wolfcamp Shale interval of the Wolfcamp formation for oil and gas production.

Regarding the above, title examination indicates that you may have a claim to a 3.60% mineral interest in the N/2SE/4NE/4SE/4, W/2SE/4NE/4, N/2NW/4NE/4SE/4 (Malaga Tracts 1103, 1085, 186, 187, and 1097), and the W/2SE/4 containing 110.0 acres, more or less, of the captioned Section 4. To cure this title, it would take a Quiet Title Suit or stipulation between all of the parties and their heirs that may have claim to this interest.

Regarding the above, enclosed for your further handling and information is a copy of our Authority For Expenditure (AFE) dated November 23, 2015. This is an estimate of the drilling and completion costs associated with the above proposed well.

In the event the ownership of the above referenced unleased mineral interest is judicially determined, Mewbourne welcomes such owners to participate in the above well as to such unleased mineral interest. Alternatively, Mewbourne offers to purchase an Oil and Gas Lease covering such interest on the basis of

Foreigner "33/4" W2JO Fee Com #1H Well  
SE/4 of Section 33, T23S, R28E and  
E/2 of Section 4, T24S, R28E  
July 13, 2016


a lease bonus payment of \$750 per net acre for a three year primary term providing for a 3/16ths royalty interest in the event such unleased mineral interest is judicially determined. This offer is subject to proportionate reduction.

The above described convoluted interest will be subject to a Compulsory Pooling Examiners Hearing in Santa Fe, New Mexico in the near future. You will be notified of this hearing as the scheduling becomes finalized.

Should you have any questions regarding the above, please call me at (432)682-3715 or email me at [cpearson@mewbourne.com](mailto:cpearson@mewbourne.com).

Sincerely,

**MEWBOURNE OIL COMPANY**

A handwritten signature in cursive script that reads "Clayton C. Pearson".

Clayton Pearson  
Landman

# MEWBOURNE OIL COMPANY

500 W. TEXAS, SUITE 1020  
MIDLAND, TEXAS 79701

(432) 682-3715  
FAX (432) 685-4170

June 13, 2016

Via Certified Mail

Sue Osborn Powell  
899 Hedgewood Drive  
Georgetown, Texas 78620

Re: Foreigner "33/4" W2JO Fee Com #1H Well  
SL: 2450' FSL & 2310' FEL (Sec. 33-23S-28E)  
BHL: 330' FSL & 2310' FEL (Sec. 4-24S-28E)  
SE/4 of Section 33, T23S, R28E and  
E/2 of Section 4, T24S, R28E  
Eddy County, New Mexico

Ladies and Gentlemen:

Mewbourne Oil Company ("Mewbourne"), as Operator, proposes to drill the captioned well at the referenced surface location (SL) and drill same horizontally to a terminus point in the well bore to the referenced bottom hole location (BHL). Said well will be drilled to a true vertical depth of approximately 10,500 feet beneath the surface and drilled horizontally therefrom from a northerly direction to a southerly direction in the Middle Wolfcamp Shale interval of the Wolfcamp formation for oil and gas production.

Regarding the above, title examination indicates that you may have a claim to a 3.60% mineral interest in the N/2SE/4NE/4SE/4, W/2SE/4NE/4, N/2NW/4NE/4SE/4 (Malaga Tracts 1103, 1085, 186, 187, and 1097), and the W/2SE/4 containing 110.0 acres, more or less, of the captioned Section 4. To cure this title, it would take a Quiet Title Suit or stipulation between all of the parties and their heirs that may have claim to this interest.

Regarding the above, enclosed for your further handling and information is a copy of our Authority For Expenditure (AFE) dated November 23, 2015. This is an estimate of the drilling and completion costs associated with the above proposed well.

In the event the ownership of the above referenced unleased mineral interest is judicially determined, Mewbourne welcomes such owners to participate in the above well as to such unleased mineral interest. Alternatively, Mewbourne offers to purchase an Oil and Gas Lease covering such interest on the basis of

Foreigner "33/4" W2JO Fee Com #1H Well  
SE/4 of Section 33, T23S, R28E and  
E/2 of Section 4, T24S, R28E  
July 13, 2016

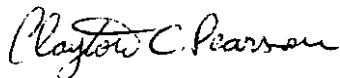
a lease bonus payment of \$750 per net acre for a three year primary term providing for a 3/16ths royalty interest in the event such unleased mineral interest is judicially determined. This offer is subject to proportionate reduction.

The above described convoluted interest will be subject to a Compulsory Pooling Examiners Hearing in Santa Fe, New Mexico in the near future. You will be notified of this hearing as the scheduling becomes finalized.

Should you have any questions regarding the above, please call me at (432)682-3715 or email me at [cpearson@mewbourne.com](mailto:cpearson@mewbourne.com).

Sincerely,

**MEWBOURNE OIL COMPANY**



Clayton Pearson

Landman



# MEWBOURNE OIL COMPANY

500 W. TEXAS, SUITE 1020  
MIDLAND, TEXAS 79701

(432) 682-3715  
FAX (432) 685-4170

June 13, 2016

*Via Certified Mail*

Mary Camille Hall  
3812 Tailfeather Drive  
Round Rock, Texas 78681

Re: Foreigner "33/4" W2JO Fee Com #1H Well  
SL: 2450' FSL & 2310' FEL (Sec. 33-23S-28E)  
BHL: 330' FSL & 2310' FEL (Sec. 4-24S-28E)  
SE/4 of Section 33, T23S, R28E and  
E/2 of Section 4, T24S, R28E  
Eddy County, New Mexico

Ladies and Gentlemen:

Mewbourne Oil Company ("Mewbourne"), as Operator, proposes to drill the captioned well at the referenced surface location (SL) and drill same horizontally to a terminus point in the well bore to the referenced bottom hole location (BHL). Said well will be drilled to a true vertical depth of approximately 10,500 feet beneath the surface and drilled horizontally therefrom from a northerly direction to a southerly direction in the Middle Wolfcamp Shale interval of the Wolfcamp formation for oil and gas production.

Regarding the above, title examination indicates that you may have a claim to a 3.60% mineral interest in the N/2SE/4NE/4SE/4, W/2SE/4NE/4, N/2NW/4NE/4SE/4 (Malaga Tracts 1103, 1085, 186, 187, and 1097), and the W/2SE/4 containing 110.0 acres, more or less, of the captioned Section 4. To cure this title, it would take a Quiet Title Suit or stipulation between all of the parties and their heirs that may have claim to this interest.

Regarding the above, enclosed for your further handling and information is a copy of our Authority For Expenditure (AFE) dated November 23, 2015. This is an estimate of the drilling and completion costs associated with the above proposed well.

In the event the ownership of the above referenced unleased mineral interest is judicially determined, Mewbourne welcomes such owners to participate in the above well as to such unleased mineral interest. Alternatively, Mewbourne offers to purchase an Oil and Gas Lease covering such interest on the basis of

Foreigner "33/4" W2JO Fee Com #1H Well  
SE/4 of Section 33, T23S, R28E and  
E/2 of Section 4, T24S, R28E  
July 13, 2016

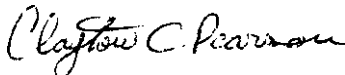
a lease bonus payment of \$750 per net acre for a three year primary term providing for a 3/16ths royalty interest in the event such unleased mineral interest is judicially determined. This offer is subject to proportionate reduction.

The above described convoluted interest will be subject to a Compulsory Pooling Examiners Hearing in Santa Fe, New Mexico in the near future. You will be notified of this hearing as the scheduling becomes finalized.

Should you have any questions regarding the above, please call me at (432)682-3715 or email me at [cpearson@mewbourne.com](mailto:cpearson@mewbourne.com).

Sincerely,

**MEWBOURNE OIL COMPANY**



Clayton Pearson  
Landman

# MEWBOURNE OIL COMPANY

500 W. TEXAS, SUITE 1020  
MIDLAND, TEXAS 79701

(432) 682-3715  
FAX (432) 685-4170

June 13, 2016

*Via Certified Mail*

Irma J. Gregory  
14 Cork Street  
Alva, Florida 33920

Re: Foreigner "33/4" W2JO Fee Com #1H Well  
SL: 2450' FSL & 2310' FEL (Sec. 33-23S-28E)  
BHL: 330' FSL & 2310' FEL (Sec. 4-24S-28E)  
SE/4 of Section 33, T23S, R28E and  
E/2 of Section 4, T24S, R28E  
Eddy County, New Mexico

Ladies and Gentlemen:

Mewbourne Oil Company ("Mewbourne"), as Operator, proposes to drill the captioned well at the referenced surface location (SL) and drill same horizontally to a terminus point in the well bore to the referenced bottom hole location (BHL). Said well will be drilled to a true vertical depth of approximately 10,500 feet beneath the surface and drilled horizontally therefrom from a northerly direction to a southerly direction in the Middle Wolfcamp Shale interval of the Wolfcamp formation for oil and gas production.

Regarding the above, title examination indicates that you may have a claim to a 3.60% mineral interest in the N/2SE/4NE/4SE/4, W/2SE/4NE/4, N/2NW/4NE/4SE/4 (Malaga Tracts 1103, 1085, 186, 187, and 1097), and the W/2SE/4 containing 110.0 acres, more or less, of the captioned Section 4. To cure this title, it would take a Quiet Title Suit or stipulation between all of the parties and their heirs that may have claim to this interest.

Regarding the above, enclosed for your further handling and information is a copy of our Authority For Expenditure (AFE) dated November 23, 2015. This is an estimate of the drilling and completion costs associated with the above proposed well.

In the event the ownership of the above referenced unleased mineral interest is judicially determined, Mewbourne welcomes such owners to participate in the above well as to such unleased mineral interest. Alternatively, Mewbourne offers to purchase an Oil and Gas Lease covering such interest on the basis of

Foreigner "33/4" W2JO Fee Com #1H Well  
SE/4 of Section 33, T23S, R28E and  
E/2 of Section 4, T24S, R28E  
July 13, 2016


a lease bonus payment of \$750 per net acre for a three year primary term providing for a 3/16ths royalty interest in the event such unleased mineral interest is judicially determined. This offer is subject to proportionate reduction.

The above described convoluted interest will be subject to a Compulsory Pooling Examiners Hearing in Santa Fe, New Mexico in the near future. You will be notified of this hearing as the scheduling becomes finalized.

Should you have any questions regarding the above, please call me at (432)682-3715 or email me at [cpearson@mewbourne.com](mailto:cpearson@mewbourne.com).

Sincerely,

**MEWBOURNE OIL COMPANY**



Clayton Pearson  
Landman

# MEWBOURNE OIL COMPANY

500 W. TEXAS, SUITE 1020  
MIDLAND, TEXAS 79701

(432) 682-3715  
FAX (432) 685-4170

June 13, 2016

Via Certified Mail

Tommy W. Gregory  
1705 Black Gold St., SE  
Albuquerque, New Mexico 87123

Re: Foreigner "33/4" W2JO Fee Com #1H Well  
SL: 2450' FSL & 2310' FEL (Sec. 33-23S-28E)  
BHL: 330' FSL & 2310' FEL (Sec. 4-24S-28E)  
SE/4 of Section 33, T23S, R28E and  
E/2 of Section 4, T24S, R28E  
Eddy County, New Mexico

Ladies and Gentlemen:

Mewbourne Oil Company ("Mewbourne"), as Operator, proposes to drill the captioned well at the referenced surface location (SL) and drill same horizontally to a terminus point in the well bore to the referenced bottom hole location (BHL). Said well will be drilled to a true vertical depth of approximately 10,500 feet beneath the surface and drilled horizontally therefrom from a northerly direction to a southerly direction in the Middle Wolfcamp Shale interval of the Wolfcamp formation for oil and gas production.

Regarding the above, title examination indicates that you may have a claim to a 3.60% mineral interest in the N/2SE/4NE/4SE/4, W/2SE/4NE/4, N/2NW/4NE/4SE/4 (Malaga Tracts 1103, 1085, 186, 187, and 1097), and the W/2SE/4 containing 110.0 acres, more or less, of the captioned Section 4. To cure this title, it would take a Quiet Title Suit or stipulation between all of the parties and their heirs that may have claim to this interest.

Regarding the above, enclosed for your further handling and information is a copy of our Authority For Expenditure (AFE) dated November 23, 2015. This is an estimate of the drilling and completion costs associated with the above proposed well.

In the event the ownership of the above referenced unleased mineral interest is judicially determined, Mewbourne welcomes such owners to participate in the above well as to such unleased mineral interest. Alternatively, Mewbourne offers to purchase an Oil and Gas Lease covering such interest on the basis of

Foreigner "33/4" W2JO Fee Com #1H Well  
SE/4 of Section 33, T23S, R28E and  
E/2 of Section 4, T24S, R28E  
July 13, 2016

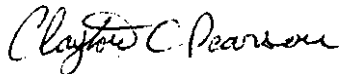
a lease bonus payment of \$750 per net acre for a three year primary term providing for a 3/16ths royalty interest in the event such unleased mineral interest is judicially determined. This offer is subject to proportionate reduction.

The above described convoluted interest will be subject to a Compulsory Pooling Examiners Hearing in Santa Fe, New Mexico in the near future. You will be notified of this hearing as the scheduling becomes finalized.

Should you have any questions regarding the above, please call me at (432)682-3715 or email me at [cpearson@mewbourne.com](mailto:cpearson@mewbourne.com).

Sincerely,

**MEWBOURNE OIL COMPANY**



Clayton Pearson  
Landman

# MEWBOURNE OIL COMPANY

500 W. TEXAS, SUITE 1020  
MIDLAND, TEXAS 79701

(432) 682-3715  
FAX (432) 685-4170

June 13, 2016

*Via Certified Mail*

Daniel Taschner  
No. 2 Meadowlark Court  
Artesia, New Mexico 88210

Re: Foreigner "33/4" W2JO Fee Com #1H Well  
SL: 2450' FSL & 2310' FEL (Sec. 33-23S-28E)  
BHL: 330' FSL & 2310' FEL (Sec. 4-24S-28E)  
SE/4 of Section 33, T23S, R28E and  
E/2 of Section 4, T24S, R28E  
Eddy County, New Mexico

Ladies and Gentlemen:

Mewbourne Oil Company ("Mewbourne"), as Operator, proposes to drill the captioned well at the referenced surface location (SL) and drill same horizontally to a terminus point in the well bore to the referenced bottom hole location (BHL). Said well will be drilled to a true vertical depth of approximately 10,500 feet beneath the surface and drilled horizontally therefrom from a northerly direction to a southerly direction in the Middle Wolfcamp Shale interval of the Wolfcamp formation for oil and gas production.

Regarding the above, title examination indicates that you may have a claim to a 3.60% mineral interest in the N/2SE/4NE/4SE/4, W/2SE/4NE/4, N/2NW/4NE/4SE/4 (Malaga Tracts 1103, 1085, 186, 187, and 1097), and the W/2SE/4 containing 110.0 acres, more or less, of the captioned Section 4. To cure this title, it would take a Quiet Title Suit or stipulation between all of the parties and their heirs that may have claim to this interest.

Regarding the above, enclosed for your further handling and information is a copy of our Authority For Expenditure (AFE) dated November 23, 2015. This is an estimate of the drilling and completion costs associated with the above proposed well.

In the event the ownership of the above referenced unleased mineral interest is judicially determined, Mewbourne welcomes such owners to participate in the above well as to such unleased mineral interest. Alternatively, Mewbourne offers to purchase an Oil and Gas Lease covering such interest on the basis of

Foreigner "33/4" W2JO Fee Com #1H Well  
SE/4 of Section 33, T23S, R28E and  
E/2 of Section 4, T24S, R28E  
July 13, 2016

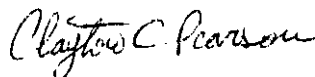
a lease bonus payment of \$750 per net acre for a three year primary term providing for a 3/16ths royalty interest in the event such unleased mineral interest is judicially determined. This offer is subject to proportionate reduction.

The above described convoluted interest will be subject to a Compulsory Pooling Examiners Hearing in Santa Fe, New Mexico in the near future. You will be notified of this hearing as the scheduling becomes finalized.

Should you have any questions regarding the above, please call me at (432)682-3715 or email me at [cpearson@mewbourne.com](mailto:cpearson@mewbourne.com).

Sincerely,

**MEWBOURNE OIL COMPANY**



Clayton Pearson  
Landman



# MEWBOURNE OIL COMPANY

500 W. TEXAS, SUITE 1020  
MIDLAND, TEXAS 79701

(432) 682-3715  
FAX (432) 685-4170

June 13, 2016

*Via Certified Mail*

Arin Bratcher  
No. 2 Meadowlark Court  
Artesia, New Mexico 88210

Re: Foreigner "33/4" W2JO Fee Com #1H Well  
SL: 2450' FSL & 2310' FEL (Sec. 33-23S-28E)  
BHL: 330' FSL & 2310' FEL (Sec. 4-24S-28E)  
SE/4 of Section 33, T23S, R28E and  
E/2 of Section 4, T24S, R28E  
Eddy County, New Mexico

Ladies and Gentlemen:

Mewbourne Oil Company ("Mewbourne"), as Operator, proposes to drill the captioned well at the referenced surface location (SL) and drill same horizontally to a terminus point in the well bore to the referenced bottom hole location (BHL). Said well will be drilled to a true vertical depth of approximately 10,500 feet beneath the surface and drilled horizontally therefrom from a northerly direction to a southerly direction in the Middle Wolfcamp Shale interval of the Wolfcamp formation for oil and gas production.

Regarding the above, title examination indicates that you may have a claim to a 3.60% mineral interest in the N/2SE/4NE/4SE/4, W/2SE/4NE/4, N/2NW/4NE/4SE/4 (Malaga Tracts 1103, 1085, 186, 187, and 1097), and the W/2SE/4 containing 110.0 acres, more or less, of the captioned Section 4. To cure this title, it would take a Quiet Title Suit or stipulation between all of the parties and their heirs that may have claim to this interest.

Regarding the above, enclosed for your further handling and information is a copy of our Authority For Expenditure (AFE) dated November 23, 2015. This is an estimate of the drilling and completion costs associated with the above proposed well.

In the event the ownership of the above referenced unleased mineral interest is judicially determined, Mewbourne welcomes such owners to participate in the above well as to such unleased mineral interest. Alternatively, Mewbourne offers to purchase an Oil and Gas Lease covering such interest on the basis of

Foreigner "33/4" W2JO Fee Com #1H Well  
SE/4 of Section 33, T23S, R28E and  
E/2 of Section 4, T24S, R28E  
July 13, 2016


a lease bonus payment of \$750 per net acre for a three year primary term providing for a 3/16ths royalty interest in the event such unleased mineral interest is judicially determined. This offer is subject to proportionate reduction.

The above described convoluted interest will be subject to a Compulsory Pooling Examiners Hearing in Santa Fe, New Mexico in the near future. You will be notified of this hearing as the scheduling becomes finalized.

Should you have any questions regarding the above, please call me at (432)682-3715 or email me at [cpearson@mewbourne.com](mailto:cpearson@mewbourne.com).

Sincerely,

**MEWBOURNE OIL COMPANY**



Clayton Pearson  
Landman

# MEWBOURNE OIL COMPANY

500 W. TEXAS, SUITE 1020  
MIDLAND, TEXAS 79701

(432) 682-3715  
FAX (432) 685-4170

June 13, 2016

*Via Certified Mail*

William E. Gregory  
11910 Central Ave., SE, Suite B  
Albuquerque, New Mexico 87123

Re: Foreigner "33/4" W2JO Fee Com #1H Well  
SL: 2450' FSL & 2310' FEL (Sec. 33-23S-28E)  
BHL: 330' FSL & 2310' FEL (Sec. 4-24S-28E)  
SE/4 of Section 33, T23S, R28E and  
E/2 of Section 4, T24S, R28E  
Eddy County, New Mexico

Ladies and Gentlemen:

Mewbourne Oil Company ("Mewbourne"), as Operator, proposes to drill the captioned well at the referenced surface location (SL) and drill same horizontally to a terminus point in the well bore to the referenced bottom hole location (BHL). Said well will be drilled to a true vertical depth of approximately 10,500 feet beneath the surface and drilled horizontally therefrom from a northerly direction to a southerly direction in the Middle Wolfcamp Shale interval of the Wolfcamp formation for oil and gas production.

Regarding the above, title examination indicates that you may have a claim to a 3.60% mineral interest in the N/2SE/4NE/4SE/4, W/2SE/4NE/4, N/2NW/4NE/4SE/4 (Malaga Tracts 1103, 1085, 186, 187, and 1097), and the W/2SE/4 containing 110.0 acres, more or less, of the captioned Section 4. To cure this title, it would take a Quiet Title Suit or stipulation between all of the parties and their heirs that may have claim to this interest.

Regarding the above, enclosed for your further handling and information is a copy of our Authority For Expenditure (AFE) dated November 23, 2015. This is an estimate of the drilling and completion costs associated with the above proposed well.

In the event the ownership of the above referenced unleased mineral interest is judicially determined, Mewbourne welcomes such owners to participate in the above well as to such unleased mineral interest. Alternatively, Mewbourne offers to purchase an Oil and Gas Lease covering such interest on the basis of

Foreigner "33/4" W2JO Fee Com #1H Well  
SE/4 of Section 33, T23S, R28E and  
E/2 of Section 4, T24S, R28E  
July 13, 2016


a lease bonus payment of \$750 per net acre for a three year primary term providing for a 3/16ths royalty interest in the event such unleased mineral interest is judicially determined. This offer is subject to proportionate reduction.

The above described convoluted interest will be subject to a Compulsory Pooling Examiners Hearing in Santa Fe, New Mexico in the near future. You will be notified of this hearing as the scheduling becomes finalized.

Should you have any questions regarding the above, please call me at (432)682-3715 or email me at [cpearson@mewbourne.com](mailto:cpearson@mewbourne.com).

Sincerely,

**MEWBOURNE OIL COMPANY**



Clayton Pearson  
Landman

# MEWBOURNE OIL COMPANY

500 W. TEXAS, SUITE 1020  
MIDLAND, TEXAS 79701

(432) 682-3715  
FAX (432) 685-4170

June 13, 2016

*Via Certified Mail*

Kathy Gregory  
608 Lakeside Drive  
Carlsbad, New Mexico 88220

Re: Foreigner "33/4" W2JO Fee Com #1H Well  
SL: 2450' FSL & 2310' FEL (Sec. 33-23S-28E)  
BHL: 330' FSL & 2310' FEL (Sec. 4-24S-28E)  
SE/4 of Section 33, T23S, R28E and  
E/2 of Section 4, T24S, R28E  
Eddy County, New Mexico

Ladies and Gentlemen:

Mewbourne Oil Company ("Mewbourne"), as Operator, proposes to drill the captioned well at the referenced surface location (SL) and drill same horizontally to a terminus point in the well bore to the referenced bottom hole location (BHL). Said well will be drilled to a true vertical depth of approximately 10,500 feet beneath the surface and drilled horizontally therefrom from a northerly direction to a southerly direction in the Middle Wolfcamp Shale interval of the Wolfcamp formation for oil and gas production.

Regarding the above, title examination indicates that you may have a claim to a 3.60% mineral interest in the N/2SE/4NE/4SE/4, W/2SE/4NE/4, N/2NW/4NE/4SE/4 (Malaga Tracts 1103, 1085, 186, 187, and 1097), and the W/2SE/4 containing 110.0 acres, more or less, of the captioned Section 4. To cure this title, it would take a Quiet Title Suit or stipulation between all of the parties and their heirs that may have claim to this interest.

Regarding the above, enclosed for your further handling and information is a copy of our Authority For Expenditure (AFE) dated November 23, 2015. This is an estimate of the drilling and completion costs associated with the above proposed well.

In the event the ownership of the above referenced unleased mineral interest is judicially determined, Mewbourne welcomes such owners to participate in the above well as to such unleased mineral interest. Alternatively, Mewbourne offers to purchase an Oil and Gas Lease covering such interest on the basis of

Foreigner "33/4" W2JO Fee Com #1H Well  
SE/4 of Section 33, T23S, R28E and  
E/2 of Section 4, T24S, R28E  
July 13, 2016

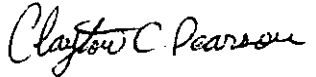
a lease bonus payment of \$750 per net acre for a three year primary term providing for a 3/16ths royalty interest in the event such unleased mineral interest is judicially determined. This offer is subject to proportionate reduction.

The above described convoluted interest will be subject to a Compulsory Pooling Examiners Hearing in Santa Fe, New Mexico in the near future. You will be notified of this hearing as the scheduling becomes finalized.

Should you have any questions regarding the above, please call me at (432)682-3715 or email me at [cpearson@mewbourne.com](mailto:cpearson@mewbourne.com).

Sincerely,

**MEWBOURNE OIL COMPANY**

A handwritten signature in cursive script that reads "Clayton C. Pearson".

Clayton Pearson  
Landman

# MEWBOURNE OIL COMPANY

500 W. TEXAS, SUITE 1020  
MIDLAND, TEXAS 79701

(432) 682-3715  
FAX (432) 685-4170

June 13, 2016

Via Certified Mail

Brian McGonagill  
1612 Westridge Road  
Carlsbad, New Mexico 88220

Re: Foreigner "33/4" W2JO Fee Com #1H Well  
SL: 2450' FSL & 2310' FEL (Sec. 33-23S-28E)  
BHL: 330' FSL & 2310' FEL (Sec. 4-24S-28E)  
SE/4 of Section 33, T23S, R28E and  
E/2 of Section 4, T24S, R28E  
Eddy County, New Mexico

Ladies and Gentlemen:

Mewbourne Oil Company ("Mewbourne"), as Operator, proposes to drill the captioned well at the referenced surface location (SL) and drill same horizontally to a terminus point in the well bore to the referenced bottom hole location (BHL). Said well will be drilled to a true vertical depth of approximately 10,500 feet beneath the surface and drilled horizontally therefrom from a northerly direction to a southerly direction in the Middle Wolfcamp Shale interval of the Wolfcamp formation for oil and gas production.

Regarding the above, title examination indicates that you may have a claim to a 3.60% mineral interest in the N/2SE/4NE/4SE/4, W/2SE/4NE/4, N/2NW/4NE/4SE/4 (Malaga Tracts 1103, 1085, 186, 187, and 1097), and the W/2SE/4 containing 110.0 acres, more or less, of the captioned Section 4. To cure this title, it would take a Quiet Title Suit or stipulation between all of the parties and their heirs that may have claim to this interest.

Regarding the above, enclosed for your further handling and information is a copy of our Authority For Expenditure (AFE) dated November 23, 2015. This is an estimate of the drilling and completion costs associated with the above proposed well.

In the event the ownership of the above referenced unleased mineral interest is judicially determined, Mewbourne welcomes such owners to participate in the above well as to such unleased mineral interest. Alternatively, Mewbourne offers to purchase an Oil and Gas Lease covering such interest on the basis of

Foreigner "33/4" W2JO Fee Com #1H Well  
SE/4 of Section 33, T23S, R28E and  
E/2 of Section 4, T24S, R28E  
July 13, 2016

a lease bonus payment of \$750 per net acre for a three year primary term providing for a 3/16ths royalty interest in the event such unleased mineral interest is judicially determined. This offer is subject to proportionate reduction.

The above described convoluted interest will be subject to a Compulsory Pooling Examiners Hearing in Santa Fe, New Mexico in the near future. You will be notified of this hearing as the scheduling becomes finalized.

Should you have any questions regarding the above, please call me at (432)682-3715 or email me at [cpearson@mewbourne.com](mailto:cpearson@mewbourne.com).

Sincerely,

**MEWBOURNE OIL COMPANY**



Clayton Pearson  
Landman



# MEWBOURNE OIL COMPANY

500 W. TEXAS, SUITE 1020  
MIDLAND, TEXAS 79701

(432) 682-3715  
FAX (432) 685-4170

June 13, 2016

*Via Certified Mail*

George P. McGonagill  
2610 B Mountain View  
Carlsbad, New Mexico 88220

Re: Foreigner "33/4" W2JO Fee Com #1H Well  
SL: 2450' FSL & 2310' FEL (Sec. 33-23S-28E)  
BHL: 330' FSL & 2310' FEL (Sec. 4-24S-28E)  
SE/4 of Section 33, T23S, R28E and  
E/2 of Section 4, T24S, R28E  
Eddy County, New Mexico

Ladies and Gentlemen:

Mewbourne Oil Company ("Mewbourne"), as Operator, proposes to drill the captioned well at the referenced surface location (SL) and drill same horizontally to a terminus point in the well bore to the referenced bottom hole location (BHL). Said well will be drilled to a true vertical depth of approximately 10,500 feet beneath the surface and drilled horizontally therefrom from a northerly direction to a southerly direction in the Middle Wolfcamp Shale interval of the Wolfcamp formation for oil and gas production.

Regarding the above, title examination indicates that you may have a claim to a 3.60% mineral interest in the N/2SE/4NE/4SE/4, W/2SE/4NE/4, N/2NW/4NE/4SE/4 (Malaga Tracts 1103, 1085, 186, 187, and 1097), and the W/2SE/4 containing 110.0 acres, more or less, of the captioned Section 4. To cure this title, it would take a Quiet Title Suit or stipulation between all of the parties and their heirs that may have claim to this interest.

Regarding the above, enclosed for your further handling and information is a copy of our Authority For Expenditure (AFE) dated November 23, 2015. This is an estimate of the drilling and completion costs associated with the above proposed well.

In the event the ownership of the above referenced unleased mineral interest is judicially determined, Mewbourne welcomes such owners to participate in the above well as to such unleased mineral interest. Alternatively, Mewbourne offers to purchase an Oil and Gas Lease covering such interest on the basis of

Foreigner "33/4" W2JO Fee Com #1H Well  
SE/4 of Section 33, T23S, R28E and  
E/2 of Section 4, T24S, R28E  
July 13, 2016

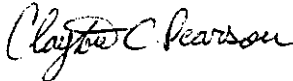
a lease bonus payment of \$750 per net acre for a three year primary term providing for a 3/16ths royalty interest in the event such unleased mineral interest is judicially determined. This offer is subject to proportionate reduction.

The above described convoluted interest will be subject to a Compulsory Pooling Examiners Hearing in Santa Fe, New Mexico in the near future. You will be notified of this hearing as the scheduling becomes finalized.

Should you have any questions regarding the above, please call me at (432)682-3715 or email me at [cpearson@mewbourne.com](mailto:cpearson@mewbourne.com).

Sincerely,

**MEWBOURNE OIL COMPANY**

A handwritten signature in cursive script that reads "Clayton C. Pearson".

Clayton Pearson  
Landman

# MEWBOURNE OIL COMPANY

500 W. TEXAS, SUITE 1020  
MIDLAND, TEXAS 79701

(432) 682-3715  
FAX (432) 685-4170

June 13, 2016

Via Certified Mail

Cara McGonagill  
611 <sup>1</sup>/<sub>2</sub> N. Mesa  
Carlsbad, New Mexico 88220

Re: Foreigner "33/4" W2JO Fee Com #1H Well  
SL: 2450' FSL & 2310' FEL (Sec. 33-23S-28E)  
BHL: 330' FSL & 2310' FEL (Sec. 4-24S-28E)  
SE/4 of Section 33, T23S, R28E and  
E/2 of Section 4, T24S, R28E  
Eddy County, New Mexico

Ladies and Gentlemen:

Mewbourne Oil Company ("Mewbourne"), as Operator, proposes to drill the captioned well at the referenced surface location (SL) and drill same horizontally to a terminus point in the well bore to the referenced bottom hole location (BHL). Said well will be drilled to a true vertical depth of approximately 10,500 feet beneath the surface and drilled horizontally therefrom from a northerly direction to a southerly direction in the Middle Wolfcamp Shale interval of the Wolfcamp formation for oil and gas production.

Regarding the above, title examination indicates that you may have a claim to a 3.60% mineral interest in the N/2SE/4NE/4SE/4, W/2SE/4NE/4, N/2NW/4NE/4SE/4 (Malaga Tracts 1103, 1085, 186, 187, and 1097), and the W/2SE/4 containing 110.0 acres, more or less, of the captioned Section 4. To cure this title, it would take a Quiet Title Suit or stipulation between all of the parties and their heirs that may have claim to this interest.

Regarding the above, enclosed for your further handling and information is a copy of our Authority For Expenditure (AFE) dated November 23, 2015. This is an estimate of the drilling and completion costs associated with the above proposed well.

In the event the ownership of the above referenced unleased mineral interest is judicially determined, Mewbourne welcomes such owners to participate in the above well as to such unleased mineral interest. Alternatively, Mewbourne offers to purchase an Oil and Gas Lease covering such interest on the basis of

Foreigner "33/4" W2JO Fee Corn #1H Well  
SE/4 of Section 33, T23S, R28E and  
E/2 of Section 4, T24S, R28E  
July 13, 2016

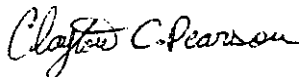
a lease bonus payment of \$750 per net acre for a three year primary term providing for a 3/16ths royalty interest in the event such unleased mineral interest is judicially determined. This offer is subject to proportionate reduction.

The above described convoluted interest will be subject to a Compulsory Pooling Examiners Hearing in Santa Fe, New Mexico in the near future. You will be notified of this hearing as the scheduling becomes finalized.

Should you have any questions regarding the above, please call me at (432)682-3715 or email me at [cpearson@mewbourne.com](mailto:cpearson@mewbourne.com).

Sincerely,

**MEWBOURNE OIL COMPANY**



Clayton Pearson  
Landman

# MEWBOURNE OIL COMPANY

500 W. TEXAS, SUITE 1020  
MIDLAND, TEXAS 79701

(432) 682-3715  
FAX (432) 685-4170

June 13, 2016

Via Certified Mail

Shirley C. McGonagill  
1612 Westridge  
Carlsbad, New Mexico 88220

Re: Foreigner "33/4" W2JO Fee Com #1H Well  
SL: 2450' FSL & 2310' FEL (Sec. 33-23S-28E)  
BHL: 330' FSL & 2310' FEL (Sec. 4-24S-28E)  
SE/4 of Section 33, T23S, R28E and  
E/2 of Section 4, T24S, R28E  
Eddy County, New Mexico

Ladies and Gentlemen:

Mewbourne Oil Company ("Mewbourne"), as Operator, proposes to drill the captioned well at the referenced surface location (SL) and drill same horizontally to a terminus point in the well bore to the referenced bottom hole location (BHL). Said well will be drilled to a true vertical depth of approximately 10,500 feet beneath the surface and drilled horizontally therefrom from a northerly direction to a southerly direction in the Middle Wolfcamp Shale interval of the Wolfcamp formation for oil and gas production.

Regarding the above, title examination indicates that you may have a claim to a 3.60% mineral interest in the N/2SE/4NE/4SE/4, W/2SE/4NE/4, N/2NW/4NE/4SE/4 (Malaga Tracts 1103, 1085, 186, 187, and 1097), and the W/2SE/4 containing 110.0 acres, more or less, of the captioned Section 4. To cure this title, it would take a Quiet Title Suit or stipulation between all of the parties and their heirs that may have claim to this interest.

Regarding the above, enclosed for your further handling and information is a copy of our Authority For Expenditure (AFE) dated November 23, 2015. This is an estimate of the drilling and completion costs associated with the above proposed well.

In the event the ownership of the above referenced unleased mineral interest is judicially determined, Mewbourne welcomes such owners to participate in the above well as to such unleased mineral interest. Alternatively, Mewbourne offers to purchase an Oil and Gas Lease covering such interest on the basis of

Foreigner "33/4" W2JO Fee Com #1H Well  
SE/4 of Section 33, T23S, R28E and  
E/2 of Section 4, T24S, R28E  
July 13, 2016

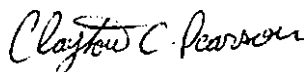
a lease bonus payment of \$750 per net acre for a three year primary term providing for a 3/16ths royalty interest in the event such unleased mineral interest is judicially determined. This offer is subject to proportionate reduction.

The above described convoluted interest will be subject to a Compulsory Pooling Examiners Hearing in Santa Fe, New Mexico in the near future. You will be notified of this hearing as the scheduling becomes finalized.

Should you have any questions regarding the above, please call me at (432)682-3715 or email me at [cpearson@mewbourne.com](mailto:cpearson@mewbourne.com).

Sincerely,

**MEWBOURNE OIL COMPANY**



Clayton Pearson  
Landman

# MEWBOURNE OIL COMPANY

500 W. TEXAS, SUITE 1020  
MIDLAND, TEXAS 79701

(432) 682-3715  
FAX (432) 685-4170

June 13, 2016

**Via Certified Mail**

Klipstine & Hanratty  
1601 N. Turner, Suite 400  
Hobbs, New Mexico 88240

Re: Foreigner "33/4" W2JO Fee Com #1H Well  
SL: 2450' FSL & 2310' FEL (Sec. 33-23S-28E)  
BHL: 330' FSL & 2310' FEL (Sec. 4-24S-28E)  
SE/4 of Section 33, T23S, R28E and  
E/2 of Section 4, T24S, R28E  
Eddy County, New Mexico

Ladies and Gentlemen:

Mewbourne Oil Company ("Mewbourne"), as Operator, proposes to drill the captioned well at the referenced surface location (SL) and drill same horizontally to a terminus point in the well bore to the referenced bottom hole location (BHL). Said well will be drilled to a true vertical depth of approximately 10,500 feet beneath the surface and drilled horizontally therefrom from a northerly direction to a southerly direction in the Middle Wolfcamp Shale interval of the Wolfcamp formation for oil and gas production.

Regarding the above, title examination indicates that you may have a claim to a 3.60% mineral interest in the N/2SE/4NE/4SE/4, W/2SE/4NE/4, N/2NW/4NE/4SE/4 (Malaga Tracts 1103, 1085, 186, 187, and 1097), and the W/2SE/4 containing 110.0 acres, more or less, of the captioned Section 4. To cure this title, it would take a Quiet Title Suit or stipulation between all of the parties and their heirs that may have claim to this interest.

Regarding the above, enclosed for your further handling and information is a copy of our Authority For Expenditure (AFE) dated November 23, 2015. This is an estimate of the drilling and completion costs associated with the above proposed well.

In the event the ownership of the above referenced unleased mineral interest is judicially determined, Mewbourne welcomes such owners to participate in the above well as to such unleased mineral interest. Alternatively, Mewbourne offers to purchase an Oil and Gas Lease covering such interest on the basis of

Foreigner "33/4" W2JO Fee Com #1H Well  
SE/4 of Section 33, T23S, R28E and  
E/2 of Section 4, T24S, R28E  
July 13, 2016

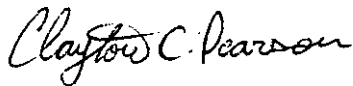
a lease bonus payment of \$750 per net acre for a three year primary term providing for a 3/16ths royalty interest in the event such unleased mineral interest is judicially determined. This offer is subject to proportionate reduction.

The above described convoluted interest will be subject to a Compulsory Pooling Examiners Hearing in Santa Fe, New Mexico in the near future. You will be notified of this hearing as the scheduling becomes finalized.

Should you have any questions regarding the above, please call me at (432)682-3715 or email me at [cpearson@mewbourne.com](mailto:cpearson@mewbourne.com).

Sincerely,

**MEWBOURNE OIL COMPANY**

A handwritten signature in cursive script that reads "Clayton C. Pearson".

Clayton Pearson  
Landman



# MEWBOURNE OIL COMPANY

500 W. TEXAS, SUITE 1020  
MIDLAND, TEXAS 79701

(432) 682-3715  
FAX (432) 685-4170

June 13, 2016

*Via Certified Mail*

James W. Klipstine, Jr.  
1601 N. Turner, Suite 400  
Hobbs, New Mexico 88240

Re: Foreigner "33/4" W2JO Fee Com #1H Well  
SL: 2450' FSL & 2310' FEL (Sec. 33-23S-28E)  
BHL: 330' FSL & 2310' FEL (Sec. 4-24S-28E)  
SE/4 of Section 33, T23S, R28E and  
E/2 of Section 4, T24S, R28E  
Eddy County, New Mexico

Ladies and Gentlemen:

Mewbourne Oil Company ("Mewbourne"), as Operator, proposes to drill the captioned well at the referenced surface location (SL) and drill same horizontally to a terminus point in the well bore to the referenced bottom hole location (BHL). Said well will be drilled to a true vertical depth of approximately 10,500 feet beneath the surface and drilled horizontally therefrom from a northerly direction to a southerly direction in the Middle Wolfcamp Shale interval of the Wolfcamp formation for oil and gas production.

Regarding the above, title examination indicates that you may have a claim to a 3.60% mineral interest in the N/2SE/4NE/4SE/4, W/2SE/4NE/4, N/2NW/4NE/4SE/4 (Malaga Tracts 1103, 1085, 186, 187, and 1097), and the W/2SE/4 containing 110.0 acres, more or less, of the captioned Section 4. To cure this title, it would take a Quiet Title Suit or stipulation between all of the parties and their heirs that may have claim to this interest.

Regarding the above, enclosed for your further handling and information is a copy of our Authority For Expenditure (AFE) dated November 23, 2015. This is an estimate of the drilling and completion costs associated with the above proposed well.

In the event the ownership of the above referenced unleased mineral interest is judicially determined, Mewbourne welcomes such owners to participate in the above well as to such unleased mineral interest. Alternatively, Mewbourne offers to purchase an Oil and Gas Lease covering such interest on the basis of

Foreigner "33/4" W2JO Fee Com #1H Well  
SE/4 of Section 33, T23S, R28E and  
E/2 of Section 4, T24S, R28E  
July 13, 2016

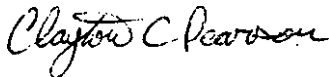
a lease bonus payment of \$750 per net acre for a three year primary term providing for a 3/16ths royalty interest in the event such unleased mineral interest is judicially determined. This offer is subject to proportionate reduction.

The above described convoluted interest will be subject to a Compulsory Pooling Examiners Hearing in Santa Fe, New Mexico in the near future. You will be notified of this hearing as the scheduling becomes finalized.

Should you have any questions regarding the above, please call me at (432)682-3715 or email me at [cpearson@mewbourne.com](mailto:cpearson@mewbourne.com).

Sincerely,

**MEWBOURNE OIL COMPANY**



Clayton Pearson  
Landman

# MEWBOURNE OIL COMPANY

500 W. TEXAS, SUITE 1020  
MIDLAND, TEXAS 79701

(432) 682-3715  
FAX (432) 685-4170

June 13, 2016

**Via Certified Mail**

Latannia Klipstine  
1601 N. Turner, Suite 400  
Hobbs, New Mexico 88240

Re: Foreigner "33/4" W2JO Fee Com #1H Well  
SL: 2450' FSL & 2310' FEL (Sec. 33-23S-28E)  
BHL: 330' FSL & 2310' FEL (Sec. 4-24S-28E)  
SE/4 of Section 33, T23S, R28E and  
E/2 of Section 4, T24S, R28E  
Eddy County, New Mexico

Ladies and Gentlemen:

Mewbourne Oil Company ("Mewbourne"), as Operator, proposes to drill the captioned well at the referenced surface location (SL) and drill same horizontally to a terminus point in the well bore to the referenced bottom hole location (BHL). Said well will be drilled to a true vertical depth of approximately 10,500 feet beneath the surface and drilled horizontally therefrom from a northerly direction to a southerly direction in the Middle Wolfcamp Shale interval of the Wolfcamp formation for oil and gas production.

Regarding the above, title examination indicates that you may have a claim to a 3.60% mineral interest in the N/2SE/4NE/4SE/4, W/2SE/4NE/4, N/2NW/4NE/4SE/4 (Malaga Tracts 1103, 1085, 186, 187, and 1097), and the W/2SE/4 containing 110.0 acres, more or less, of the captioned Section 4. To cure this title, it would take a Quiet Title Suit or stipulation between all of the parties and their heirs that may have claim to this interest.

Regarding the above, enclosed for your further handling and information is a copy of our Authority For Expenditure (AFE) dated November 23, 2015. This is an estimate of the drilling and completion costs associated with the above proposed well.

In the event the ownership of the above referenced unleased mineral interest is judicially determined, Mewbourne welcomes such owners to participate in the above well as to such unleased mineral interest. Alternatively, Mewbourne offers to purchase an Oil and Gas Lease covering such interest on the basis of

Foreigner "33/4" W2JO Fee Com #1H Well  
SE/4 of Section 33, T23S, R28E and  
E/2 of Section 4, T24S, R28E  
July 13, 2016

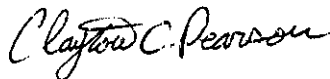
a lease bonus payment of \$750 per net acre for a three year primary term providing for a 3/16ths royalty interest in the event such unleased mineral interest is judicially determined. This offer is subject to proportionate reduction.

The above described convoluted interest will be subject to a Compulsory Pooling Examiners Hearing in Santa Fe, New Mexico in the near future. You will be notified of this hearing as the scheduling becomes finalized.

Should you have any questions regarding the above, please call me at (432)682-3715 or email me at [cpearson@mewbourne.com](mailto:cpearson@mewbourne.com).

Sincerely,

**MEWBOURNE OIL COMPANY**

A handwritten signature in cursive script that reads "Clayton C. Pearson".

Clayton Pearson  
Landman

# MEWBOURNE OIL COMPANY

500 W. TEXAS, SUITE 1020  
MIDLAND, TEXAS 79701

(432) 682-3715  
FAX (432) 685-4170

June 13, 2016

*Via Certified Mail*

Kevin J. Hanratty  
1601 N. Turner, Suite 400  
Hobbs, New Mexico 88240

Re: Foreigner "33/4" W2JO Fee Com #1H Well  
SL: 2450' FSL & 2310' FEL (Sec. 33-23S-28E)  
BHL: 330' FSL & 2310' FEL (Sec. 4-24S-28E)  
SE/4 of Section 33, T23S, R28E and  
E/2 of Section 4, T24S, R28E  
Eddy County, New Mexico

Ladies and Gentlemen:

Mewbourne Oil Company ("Mewbourne"), as Operator, proposes to drill the captioned well at the referenced surface location (SL) and drill same horizontally to a terminus point in the well bore to the referenced bottom hole location (BHL). Said well will be drilled to a true vertical depth of approximately 10,500 feet beneath the surface and drilled horizontally therefrom from a northerly direction to a southerly direction in the Middle Wolfcamp Shale interval of the Wolfcamp formation for oil and gas production.

Regarding the above, title examination indicates that you may have a claim to a 3.60% mineral interest in the N/2SE/4NE/4SE/4, W/2SE/4NE/4, N/2NW/4NE/4SE/4 (Malaga Tracts 1103, 1085, 186, 187, and 1097), and the W/2SE/4 containing 110.0 acres, more or less, of the captioned Section 4. To cure this title, it would take a Quiet Title Suit or stipulation between all of the parties and their heirs that may have claim to this interest.

Regarding the above, enclosed for your further handling and information is a copy of our Authority For Expenditure (AFE) dated November 23, 2015. This is an estimate of the drilling and completion costs associated with the above proposed well.

In the event the ownership of the above referenced unleased mineral interest is judicially determined, Mewbourne welcomes such owners to participate in the above well as to such unleased mineral interest. Alternatively, Mewbourne offers to purchase an Oil and Gas Lease covering such interest on the basis of

Foreigner "33/4" W2JO Fee Com #1H Well  
SE/4 of Section 33, T23S, R28E and  
E/2 of Section 4, T24S, R28E  
July 13, 2016

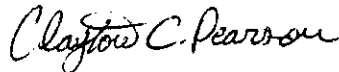
a lease bonus payment of \$750 per net acre for a three year primary term providing for a 3/16ths royalty interest in the event such unleased mineral interest is judicially determined. This offer is subject to proportionate reduction.

The above described convoluted interest will be subject to a Compulsory Pooling Examiners Hearing in Santa Fe, New Mexico in the near future. You will be notified of this hearing as the scheduling becomes finalized.

Should you have any questions regarding the above, please call me at (432)682-3715 or email me at [cpearson@mewbourne.com](mailto:cpearson@mewbourne.com).

Sincerely,

**MEWBOURNE OIL COMPANY**



Clayton Pearson

Landman

# MEWBOURNE OIL COMPANY

500 W. TEXAS, SUITE 1020  
MIDLAND, TEXAS 79701

(432) 682-3715  
FAX (432) 685-4170

June 13, 2016

*Via Certified Mail*

Helen Beeman  
6801 Beckett Road, #134R  
Austin, Texas 78749

Re: Foreigner "33/4" W2JO Fee Com #1H Well  
SL: 2450' FSL & 2310' FEL (Sec. 33-23S-28E)  
BHL: 330' FSL & 2310' FEL (Sec. 4-24S-28E)  
SE/4 of Section 33, T23S, R28E and  
E/2 of Section 4, T24S, R28E  
Eddy County, New Mexico

Ladies and Gentlemen:

Mewbourne Oil Company ("Mewbourne"), as Operator, proposes to drill the captioned well at the referenced surface location (SL) and drill same horizontally to a terminus point in the well bore to the referenced bottom hole location (BHL). Said well will be drilled to a true vertical depth of approximately 10,500 feet beneath the surface and drilled horizontally therefrom from a northerly direction to a southerly direction in the Middle Wolfcamp Shale interval of the Wolfcamp formation for oil and gas production.

Regarding the above, title examination indicates that you may have a claim to a 3.60% mineral interest in the N/2SE/4NE/4SE/4, W/2SE/4NE/4, N/2NW/4NE/4SE/4 (Malaga Tracts 1103, 1085, 186, 187, and 1097), and the W/2SE/4 containing 110.0 acres, more or less, of the captioned Section 4. To cure this title, it would take a Quiet Title Suit or stipulation between all of the parties and their heirs that may have claim to this interest.

Regarding the above, enclosed for your further handling and information is a copy of our Authority For Expenditure (AFE) dated November 23, 2015. This is an estimate of the drilling and completion costs associated with the above proposed well.

In the event the ownership of the above referenced unleased mineral interest is judicially determined, Mewbourne welcomes such owners to participate in the above well as to such unleased mineral interest. Alternatively, Mewbourne offers to purchase an Oil and Gas Lease covering such interest on the basis of

Foreigner "33/4" W2JO Fee Com #1H Well  
SE/4 of Section 33, T23S, R28E and  
E/2 of Section 4, T24S, R28E  
July 13, 2016


a lease bonus payment of \$750 per net acre for a three year primary term providing for a 3/16ths royalty interest in the event such unleased mineral interest is judicially determined. This offer is subject to proportionate reduction.

The above described convoluted interest will be subject to a Compulsory Pooling Examiners Hearing in Santa Fe, New Mexico in the near future. You will be notified of this hearing as the scheduling becomes finalized.

Should you have any questions regarding the above, please call me at (432)682-3715 or email me at [cpearson@mewbourne.com](mailto:cpearson@mewbourne.com).

Sincerely,

**MEWBOURNE OIL COMPANY**



Clayton Pearson  
Landman



# MEWBOURNE OIL COMPANY

500 W. TEXAS, SUITE 1020  
MIDLAND, TEXAS 79701

(432) 682-3715  
FAX (432) 685-4170

June 13, 2016

*Via Certified Mail*

Mary Jo Dickerson  
P.O. Box 642  
Glenpool, Oklahoma 74033

Re: Foreigner "33/4" W2JO Fee Com #1H Well  
SL: 2450' FSL & 2310' FEL (Sec. 33-23S-28E)  
BHL: 330' FSL & 2310' FEL (Sec. 4-24S-28E)  
SE/4 of Section 33, T23S, R28E and  
E/2 of Section 4, T24S, R28E  
Eddy County, New Mexico

Ladies and Gentlemen:

Mewbourne Oil Company ("Mewbourne"), as Operator, proposes to drill the captioned well at the referenced surface location (SL) and drill same horizontally to a terminus point in the well bore to the referenced bottom hole location (BHL). Said well will be drilled to a true vertical depth of approximately 10,500 feet beneath the surface and drilled horizontally therefrom from a northerly direction to a southerly direction in the Middle Wolfcamp Shale interval of the Wolfcamp formation for oil and gas production.

Regarding the above, title examination indicates that you may have a claim to a 3.60% mineral interest in the N/2SE/4NE/4SE/4, W/2SE/4NE/4, N/2NW/4NE/4SE/4 (Malaga Tracts 1103, 1085, 186, 187, and 1097), and the W/2SE/4 containing 110.0 acres, more or less, of the captioned Section 4. To cure this title, it would take a Quiet Title Suit or stipulation between all of the parties and their heirs that may have claim to this interest.

Regarding the above, enclosed for your further handling and information is a copy of our Authority For Expenditure (AFE) dated November 23, 2015. This is an estimate of the drilling and completion costs associated with the above proposed well.

In the event the ownership of the above referenced unleased mineral interest is judicially determined, Mewbourne welcomes such owners to participate in the above well as to such unleased mineral interest. Alternatively, Mewbourne offers to purchase an Oil and Gas Lease covering such interest on the basis of

Foreigner "33/4" W2JO Fee Com #1H Well  
SE/4 of Section 33, T23S, R28E and  
E/2 of Section 4, T24S, R28E  
July 13, 2016

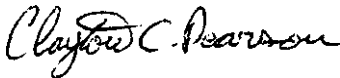
a lease bonus payment of \$750 per net acre for a three year primary term providing for a 3/16ths royalty interest in the event such unleased mineral interest is judicially determined. This offer is subject to proportionate reduction.

The above described convoluted interest will be subject to a Compulsory Pooling Examiners Hearing in Santa Fe, New Mexico in the near future. You will be notified of this hearing as the scheduling becomes finalized.

Should you have any questions regarding the above, please call me at (432)682-3715 or email me at [cpearson@mewbourne.com](mailto:cpearson@mewbourne.com).

Sincerely,

**MEWBOURNE OIL COMPANY**



Clayton Pearson  
Landman

# MEWBOURNE OIL COMPANY

500 W. TEXAS, SUITE 1020  
MIDLAND, TEXAS 79701

(432) 682-3715  
FAX (432) 685-4170

June 13, 2016

*Via Certified Mail*

Virginia Lee Davis  
P.O. Box 1065  
Carlsbad, New Mexico 88221

Re: Foreigner "33/4" W2JO Fee Com #1H Well  
SL: 2450' FSL & 2310' FEL (Sec. 33-23S-28E)  
BHL: 330' FSL & 2310' FEL (Sec. 4-24S-28E)  
SE/4 of Section 33, T23S, R28E and  
E/2 of Section 4, T24S, R28E  
Eddy County, New Mexico

Ladies and Gentlemen:

Mewbourne Oil Company ("Mewbourne"), as Operator, proposes to drill the captioned well at the referenced surface location (SL) and drill same horizontally to a terminus point in the well bore to the referenced bottom hole location (BHL). Said well will be drilled to a true vertical depth of approximately 10,500 feet beneath the surface and drilled horizontally therefrom from a northerly direction to a southerly direction in the Middle Wolfcamp Shale interval of the Wolfcamp formation for oil and gas production.

Regarding the above, title examination indicates that you may have a claim to a 3.60% mineral interest in the N/2SE/4NE/4SE/4, W/2SE/4NE/4, N/2NW/4NE/4SE/4 (Malaga Tracts 1103, 1085, 186, 187, and 1097), and the W/2SE/4 containing 110.0 acres, more or less, of the captioned Section 4. To cure this title, it would take a Quiet Title Suit or stipulation between all of the parties and their heirs that may have claim to this interest.

Regarding the above, enclosed for your further handling and information is a copy of our Authority For Expenditure (AFE) dated November 23, 2015. This is an estimate of the drilling and completion costs associated with the above proposed well.

In the event the ownership of the above referenced unleased mineral interest is judicially determined, Mewbourne welcomes such owners to participate in the above well as to such unleased mineral interest. Alternatively, Mewbourne offers to purchase an Oil and Gas Lease covering such interest on the basis of

Foreigner "33/4" W2JO Fee Com #1H Well  
SE/4 of Section 33, T23S, R28E and  
E/2 of Section 4, T24S, R28E  
July 13, 2016

a lease bonus payment of \$750 per net acre for a three year primary term providing for a 3/16ths royalty interest in the event such unleased mineral interest is judicially determined. This offer is subject to proportionate reduction.

The above described convoluted interest will be subject to a Compulsory Pooling Examiners Hearing in Santa Fe, New Mexico in the near future. You will be notified of this hearing as the scheduling becomes finalized.

Should you have any questions regarding the above, please call me at (432)682-3715 or email me at [cpearson@mewbourne.com](mailto:cpearson@mewbourne.com).

Sincerely,

**MEWBOURNE OIL COMPANY**

A handwritten signature in cursive script that reads "Clayton C. Pearson".

Clayton Pearson  
Landman

# MEWBOURNE OIL COMPANY

500 W. TEXAS, SUITE 1020  
MIDLAND, TEXAS 79701

(432) 682-3715  
FAX (432) 685-4170

June 13, 2016

*Via Certified Mail*

LBD, a Limited Partnership  
P.O. Box 686  
Hobbs, New Mexico 88240

Re: Foreigner "33/4" W2JO Fee Com #1H Well  
SL: 2450' FSL & 2310' FEL (Sec. 33-23S-28E)  
BHL: 330' FSL & 2310' FEL (Sec. 4-24S-28E)  
SE/4 of Section 33, T23S, R28E and  
E/2 of Section 4, T24S, R28E  
Eddy County, New Mexico

Ladies and Gentlemen:

Mewbourne Oil Company ("Mewbourne"), as Operator, proposes to drill the captioned well at the referenced surface location (SL) and drill same horizontally to a terminus point in the well bore to the referenced bottom hole location (BHL). Said well will be drilled to a true vertical depth of approximately 10,500 feet beneath the surface and drilled horizontally therefrom from a northerly direction to a southerly direction in the Middle Wolfcamp Shale interval of the Wolfcamp formation for oil and gas production.

Regarding the above, title examination indicates that you may have a claim to a 3.60% mineral interest in the N/2SE/4NE/4SE/4, W/2SE/4NE/4, N/2NW/4NE/4SE/4 (Malaga Tracts 1103, 1085, 186, 187, and 1097), and the W/2SE/4 containing 110.0 acres, more or less, of the captioned Section 4. To cure this title, it would take a Quiet Title Suit or stipulation between all of the parties and their heirs that may have claim to this interest.

Regarding the above, enclosed for your further handling and information is a copy of our Authority For Expenditure (AFE) dated November 23, 2015. This is an estimate of the drilling and completion costs associated with the above proposed well.

In the event the ownership of the above referenced unleased mineral interest is judicially determined, Mewbourne welcomes such owners to participate in the above well as to such unleased mineral interest. Alternatively, Mewbourne offers to purchase an Oil and Gas Lease covering such interest on the basis of

Foreigner "33/4" W2JO Fee Com #1H Well  
SE/4 of Section 33, T23S, R28E and  
E/2 of Section 4, T24S, R28E  
July 13, 2016

a lease bonus payment of \$750 per net acre for a three year primary term providing for a 3/16ths royalty interest in the event such unleased mineral interest is judicially determined. This offer is subject to proportionate reduction.

The above described convoluted interest will be subject to a Compulsory Pooling Examiners Hearing in Santa Fe, New Mexico in the near future. You will be notified of this hearing as the scheduling becomes finalized.

Should you have any questions regarding the above, please call me at (432)682-3715 or email me at [cpearson@mewbourne.com](mailto:cpearson@mewbourne.com).

Sincerely,

**MEWBOURNE OIL COMPANY**

*Clayton C. Pearson*

Clayton Pearson  
Landman

# MEWBOURNE OIL COMPANY

500 W. TEXAS, SUITE 1020  
MIDLAND, TEXAS 79701

(432) 682-3715  
FAX (432) 685-4170

June 13, 2016

Via Certified Mail

The Successor of United New Mexico Bank of Carlsbad,  
Wells Fargo Bank, N.A.  
2318 W. Pierce St.  
Carlsbad, New Mexico 88220

Re: Foreigner "33/4" W2JO Fee Com #1H Well  
SL: 2450' FSL & 2310' FEL (Sec. 33-23S-28E)  
BHL: 330' FSL & 2310' FEL (Sec. 4-24S-28E)  
SE/4 of Section 33, T23S, R28E and  
E/2 of Section 4, T24S, R28E  
Eddy County, New Mexico

Ladies and Gentlemen:

Mewbourne Oil Company ("Mewbourne"), as Operator, proposes to drill the captioned well at the referenced surface location (SL) and drill same horizontally to a terminus point in the well bore to the referenced bottom hole location (BHL). Said well will be drilled to a true vertical depth of approximately 10,500 feet beneath the surface and drilled horizontally therefrom from a northerly direction to a southerly direction in the Middle Wolfcamp Shale interval of the Wolfcamp formation for oil and gas production.

Regarding the above, title examination indicates that you may have a claim to a 3.60% mineral interest in the N/2SE/4NE/4SE/4, W/2SE/4NE/4, N/2NW/4NE/4SE/4 (Malaga Tracts 1103, 1085, 186, 187, and 1097), and the W/2SE/4 containing 110.0 acres, more or less, of the captioned Section 4. To cure this title, it would take a Quiet Title Suit or stipulation between all of the parties and their heirs that may have claim to this interest.

Regarding the above, enclosed for your further handling and information is a copy of our Authority For Expenditure (AFE) dated November 23, 2015. This is an estimate of the drilling and completion costs associated with the above proposed well.

Foreigner "33/4" W2JO Fee Com #1H Well  
SE/4 of Section 33, T23S, R28E and  
E/2 of Section 4, T24S, R28E  
July 13, 2016

In the event the ownership of the above referenced unleased mineral interest is judicially determined, Mewbourne welcomes such owners to participate in the above well as to such unleased mineral interest. Alternatively, Mewbourne offers to purchase an Oil and Gas Lease covering such interest on the basis of

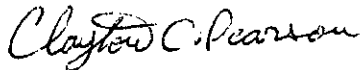
a lease bonus payment of \$750 per net acre for a three year primary term providing for a 3/16ths royalty interest in the event such unleased mineral interest is judicially determined. This offer is subject to proportionate reduction.

The above described convoluted interest will be subject to a Compulsory Pooling Examiners Hearing in Santa Fe, New Mexico in the near future. You will be notified of this hearing as the scheduling becomes finalized.

Should you have any questions regarding the above, please call me at (432)682-3715 or email me at [cpearson@mewbourne.com](mailto:cpearson@mewbourne.com).

Sincerely,

**MEWBOURNE OIL COMPANY**



Clayton Pearson  
Landman



# MEWBOURNE OIL COMPANY

500 W. TEXAS, SUITE 1020  
MIDLAND, TEXAS 79701

(432) 682-3715  
FAX (432) 685-4170

June 13, 2016

*Via Certified Mail*

First Federal Savings and Loan Association of Littlefield, Texas  
P.O. Box 1390  
Littlefield, Texas 79339

Re: Foreigner "33/4" W2JO Fee Com #1H Well  
SL: 2450' FSL & 2310' FEL (Sec. 33-23S-28E)  
BHL: 330' FSL & 2310' FEL (Sec. 4-24S-28E)  
SE/4 of Section 33, T23S, R28E and  
E/2 of Section 4, T24S, R28E  
Eddy County, New Mexico

Ladies and Gentlemen:

Mewbourne Oil Company ("Mewbourne"), as Operator, proposes to drill the captioned well at the referenced surface location (SL) and drill same horizontally to a terminus point in the well bore to the referenced bottom hole location (BHL). Said well will be drilled to a true vertical depth of approximately 10,500 feet beneath the surface and drilled horizontally therefrom from a northerly direction to a southerly direction in the Middle Wolfcamp Shale interval of the Wolfcamp formation for oil and gas production.

Regarding the above, title examination indicates that you may have a claim to a 3.60% mineral interest in the N/2SE/4NE/4SE/4, W/2SE/4NE/4, N/2NW/4NE/4SE/4 (Malaga Tracts 1103, 1085, 186, 187, and 1097), and the W/2SE/4 containing 110.0 acres, more or less, of the captioned Section 4. To cure this title, it would take a Quiet Title Suit or stipulation between all of the parties and their heirs that may have claim to this interest.

Regarding the above, enclosed for your further handling and information is a copy of our Authority For Expenditure (AFE) dated November 23, 2015. This is an estimate of the drilling and completion costs associated with the above proposed well.

In the event the ownership of the above referenced unleased mineral interest is judicially determined, Mewbourne welcomes such owners to participate in the above well as to such unleased mineral interest. Alternatively, Mewbourne offers to purchase an Oil and Gas Lease covering such interest on the basis of

Foreigner "33/4" W2JO Fee Com #1H Well  
SE/4 of Section 33, T23S, R28E and  
E/2 of Section 4, T24S, R28E  
July 13, 2016

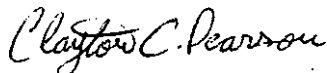
a lease bonus payment of \$750 per net acre for a three year primary term providing for a 3/16ths royalty interest in the event such unleased mineral interest is judicially determined. This offer is subject to proportionate reduction.

The above described convoluted interest will be subject to a Compulsory Pooling Examiners Hearing in Santa Fe, New Mexico in the near future. You will be notified of this hearing as the scheduling becomes finalized.

Should you have any questions regarding the above, please call me at (432)682-3715 or email me at [cpearson@mewbourne.com](mailto:cpearson@mewbourne.com).

Sincerely,

**MEWBOURNE OIL COMPANY**



Clayton Pearson  
Landman

# MEWBOURNE OIL COMPANY

500 W. TEXAS, SUITE 1020  
MIDLAND, TEXAS 79701

(432) 682-3715  
FAX (432) 685-4170

June 13, 2016

*Via Certified Mail*

Panagopoulos Enterprises, LLC  
511 W. Reinken Ave.  
Belen, New Mexico 87002

Re: Foreigner "33/4" W2JO Fee Com #1H Well  
SL: 2450' FSL & 2310' FEL (Sec. 33-23S-28E)  
BHL: 330' FSL & 2310' FEL (Sec. 4-24S-28E)  
SE/4 of Section 33, T23S, R28E and  
E/2 of Section 4, T24S, R28E  
Eddy County, New Mexico

Ladies and Gentlemen:

Mewbourne Oil Company ("Mewbourne"), as Operator, proposes to drill the captioned well at the referenced surface location (SL) and drill same horizontally to a terminus point in the well bore to the referenced bottom hole location (BHL). Said well will be drilled to a true vertical depth of approximately 10,500 feet beneath the surface and drilled horizontally therefrom from a northerly direction to a southerly direction in the Middle Wolfcamp Shale interval of the Wolfcamp formation for oil and gas production.

Regarding the above, title examination indicates that you may have a claim to a 3.60% mineral interest in the N/2SE/4NE/4SE/4, W/2SE/4NE/4, N/2NW/4NE/4SE/4 (Malaga Tracts 1103, 1085, 186, 187, and 1097), and the W/2SE/4 containing 110.0 acres, more or less, of the captioned Section 4. To cure this title, it would take a Quiet Title Suit or stipulation between all of the parties and their heirs that may have claim to this interest.

Regarding the above, enclosed for your further handling and information is a copy of our Authority For Expenditure (AFE) dated November 23, 2015. This is an estimate of the drilling and completion costs associated with the above proposed well.

In the event the ownership of the above referenced unleased mineral interest is judicially determined, Mewbourne welcomes such owners to participate in the above well as to such unleased mineral interest. Alternatively, Mewbourne offers to purchase an Oil and Gas Lease covering such interest on the basis of

Foreigner "33/4" W2JO Fee Com #1H Well  
SE/4 of Section 33, T23S, R28E and  
E/2 of Section 4, T24S, R28E  
July 13, 2016

a lease bonus payment of \$750 per net acre for a three year primary term providing for a 3/16ths royalty interest in the event such unleased mineral interest is judicially determined. This offer is subject to proportionate reduction.

The above described convoluted interest will be subject to a Compulsory Pooling Examiners Hearing in Santa Fe, New Mexico in the near future. You will be notified of this hearing as the scheduling becomes finalized.

Should you have any questions regarding the above, please call me at (432)682-3715 or email me at [cpearson@mewbourne.com](mailto:cpearson@mewbourne.com).

Sincerely,

**MEWBOURNE OIL COMPANY**



Clayton Pearson  
Landman

# MEWBOURNE OIL COMPANY

500 W. TEXAS, SUITE 1020  
MIDLAND, TEXAS 79701

(432) 682-3715  
FAX (432) 685-4170

June 13, 2016

*Via Certified Mail*

Clarence W. Ervin  
4016 Jones Street  
Carlsbad, New Mexico 88220

Re: Foreigner "33/4" W2JO Fee Com #1H Well  
SL: 2450' FSL & 2310' FEL (Sec. 33-23S-28E)  
BHL: 330' FSL & 2310' FEL (Sec. 4-24S-28E)  
SE/4 of Section 33, T23S, R28E and  
E/2 of Section 4, T24S, R28E  
Eddy County, New Mexico

Ladies and Gentlemen:

Mewbourne Oil Company ("Mewbourne"), as Operator, proposes to drill the captioned well at the referenced surface location (SL) and drill same horizontally to a terminus point in the well bore to the referenced bottom hole location (BHL). Said well will be drilled to a true vertical depth of approximately 10,500 feet beneath the surface and drilled horizontally therefrom from a northerly direction to a southerly direction in the Middle Wolfcamp Shale interval of the Wolfcamp formation for oil and gas production.

Regarding the above, title examination indicates that you may have a claim to a 3.60% mineral interest in the N/2SE/4NE/4SE/4, W/2SE/4NE/4, N/2NW/4NE/4SE/4 (Malaga Tracts 1103, 1085, 186, 187, and 1097), and the W/2SE/4 containing 110.0 acres, more or less, of the captioned Section 4. To cure this title, it would take a Quiet Title Suit or stipulation between all of the parties and their heirs that may have claim to this interest.

Regarding the above, enclosed for your further handling and information is a copy of our Authority For Expenditure (AFE) dated November 23, 2015. This is an estimate of the drilling and completion costs associated with the above proposed well.

In the event the ownership of the above referenced unleased mineral interest is judicially determined, Mewbourne welcomes such owners to participate in the above well as to such unleased mineral interest. Alternatively, Mewbourne offers to purchase an Oil and Gas Lease covering such interest on the basis of

Foreigner "33/4" W2JO Fee Com #1H Well  
SE/4 of Section 33, T23S, R28E and  
E/2 of Section 4, T24S, R28E  
July 13, 2016

a lease bonus payment of \$750 per net acre for a three year primary term providing for a 3/16ths royalty interest in the event such unleased mineral interest is judicially determined. This offer is subject to proportionate reduction.

The above described convoluted interest will be subject to a Compulsory Pooling Examiners Hearing in Santa Fe, New Mexico in the near future. You will be notified of this hearing as the scheduling becomes finalized.

Should you have any questions regarding the above, please call me at (432)682-3715 or email me at [cpearson@mewbourne.com](mailto:cpearson@mewbourne.com).

Sincerely,

**MEWBOURNE OIL COMPANY**

A handwritten signature in cursive script that reads "Clayton Pearson".

Clayton Pearson  
Landman

# MEWBOURNE OIL COMPANY

500 W. TEXAS, SUITE 1020  
MIDLAND, TEXAS 79701

(432) 682-3715  
FAX (432) 685-4170

June 13, 2016

*Via Certified Mail*

The Heirs of Devises of Mary I. Ervin  
4016 Jones Street  
Carlsbad, New Mexico 88220

Re: Foreigner "33/4" W2JO Fee Com #1H Well  
SL: 2450' FSL & 2310' FEL (Sec. 33-23S-28E)  
BHL: 330' FSL & 2310' FEL (Sec. 4-24S-28E)  
SE/4 of Section 33, T23S, R28E and  
E/2 of Section 4, T24S, R28E  
Eddy County, New Mexico

Ladies and Gentlemen:

Mewbourne Oil Company ("Mewbourne"), as Operator, proposes to drill the captioned well at the referenced surface location (SL) and drill same horizontally to a terminus point in the well bore to the referenced bottom hole location (BHL). Said well will be drilled to a true vertical depth of approximately 10,500 feet beneath the surface and drilled horizontally therefrom from a northerly direction to a southerly direction in the Middle Wolfcamp Shale interval of the Wolfcamp formation for oil and gas production.

Regarding the above, title examination indicates that you may have a claim to a 3.60% mineral interest in the N/2SE/4NE/4SE/4, W/2SE/4NE/4, N/2NW/4NE/4SE/4 (Malaga Tracts 1103, 1085, 186, 187, and 1097), and the W/2SE/4 containing 110.0 acres, more or less, of the captioned Section 4. To cure this title, it would take a Quiet Title Suit or stipulation between all of the parties and their heirs that may have claim to this interest.

Regarding the above, enclosed for your further handling and information is a copy of our Authority For Expenditure (AFE) dated November 23, 2015. This is an estimate of the drilling and completion costs associated with the above proposed well.

In the event the ownership of the above referenced unleased mineral interest is judicially determined, Mewbourne welcomes such owners to participate in the above well as to such unleased mineral interest. Alternatively, Mewbourne offers to purchase an Oil and Gas Lease covering such interest on the basis of

Foreigner "33/4" W2JO Fee Com #1H Well  
SE/4 of Section 33, T23S, R28E and  
E/2 of Section 4, T24S, R28E  
July 13, 2016

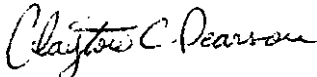
a lease bonus payment of \$750 per net acre for a three year primary term providing for a 3/16ths royalty interest in the event such unleased mineral interest is judicially determined. This offer is subject to proportionate reduction.

The above described convoluted interest will be subject to a Compulsory Pooling Examiners Hearing in Santa Fe, New Mexico in the near future. You will be notified of this hearing as the scheduling becomes finalized.

Should you have any questions regarding the above, please call me at (432)682-3715 or email me at [cpearson@mewbourne.com](mailto:cpearson@mewbourne.com).

Sincerely,

**MEWBOURNE OIL COMPANY**



Clayton Pearson  
Landman



# MEWBOURNE OIL COMPANY

500 W. TEXAS, SUITE 1020  
MIDLAND, TEXAS 79701

(432) 682-3715  
FAX (432) 685-4170

June 13, 2016

*Via Certified Mail*

Louis M. (Mickey) Ratliff, Jr.  
8 Firwood Court  
The Hills, Texas 78738

Re: Foreigner "33/4" W2JO Fee Com #1H Well  
SL: 2450' FSL & 2310' FEL (Sec. 33-23S-28E)  
BHL: 330' FSL & 2310' FEL (Sec. 4-24S-28E)  
SE/4 of Section 33, T23S, R28E and  
E/2 of Section 4, T24S, R28E  
Eddy County, New Mexico

Ladies and Gentlemen:

Mewbourne Oil Company ("Mewbourne"), as Operator, proposes to drill the captioned well at the referenced surface location (SL) and drill same horizontally to a terminus point in the well bore to the referenced bottom hole location (BHL). Said well will be drilled to a true vertical depth of approximately 10,500 feet beneath the surface and drilled horizontally therefrom from a northerly direction to a southerly direction in the Middle Wolfcamp Shale interval of the Wolfcamp formation for oil and gas production.

Regarding the above, title examination indicates that you may have a claim to a 3.60% mineral interest in the N/2SE/4NE/4SE/4, W/2SE/4NE/4, N/2NW/4NE/4SE/4 (Malaga Tracts 1103, 1085, 186, 187, and 1097), and the W/2SE/4 containing 110.0 acres, more or less, of the captioned Section 4. To cure this title, it would take a Quiet Title Suit or stipulation between all of the parties and their heirs that may have claim to this interest.

Regarding the above, enclosed for your further handling and information is a copy of our Authority For Expenditure (AFE) dated November 23, 2015. This is an estimate of the drilling and completion costs associated with the above proposed well.

In the event the ownership of the above referenced unleased mineral interest is judicially determined, Mewbourne welcomes such owners to participate in the above well as to such unleased mineral interest. Alternatively, Mewbourne offers to purchase an Oil and Gas Lease covering such interest on the basis of

Foreigner "33/4" W2JO Fee Com #1H Well  
SE/4 of Section 33, T23S, R28E and  
E/2 of Section 4, T24S, R28E  
July 13, 2016

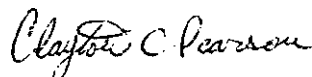
a lease bonus payment of \$750 per net acre for a three year primary term providing for a 3/16ths royalty interest in the event such unleased mineral interest is judicially determined. This offer is subject to proportionate reduction.

The above described convoluted interest will be subject to a Compulsory Pooling Examiners Hearing in Santa Fe, New Mexico in the near future. You will be notified of this hearing as the scheduling becomes finalized.

Should you have any questions regarding the above, please call me at (432)682-3715 or email me at [cpearson@mewbourne.com](mailto:cpearson@mewbourne.com).

Sincerely,

**MEWBOURNE OIL COMPANY**

A handwritten signature in cursive script that reads "Clayton C. Pearson".

Clayton Pearson  
Landman

# MEWBOURNE OIL COMPANY

500 W. TEXAS, SUITE 1020  
MIDLAND, TEXAS 79701

(432) 682-3715  
FAX (432) 685-4170

June 13, 2016

*Via Certified Mail*

Mary D. Ratliff  
8 Firwood Court  
The Hills, Texas 78738

Re: Foreigner "33/4" W2JO Fee Com #1H Well  
SL: 2450' FSL & 2310' FEL (Sec. 33-23S-28E)  
BHL: 330' FSL & 2310' FEL (Sec. 4-24S-28E)  
SE/4 of Section 33, T23S, R28E and  
E/2 of Section 4, T24S, R28E  
Eddy County, New Mexico

Ladies and Gentlemen:

Mewbourne Oil Company ("Mewbourne"), as Operator, proposes to drill the captioned well at the referenced surface location (SL) and drill same horizontally to a terminus point in the well bore to the referenced bottom hole location (BHL). Said well will be drilled to a true vertical depth of approximately 10,500 feet beneath the surface and drilled horizontally therefrom from a northerly direction to a southerly direction in the Middle Wolfcamp Shale interval of the Wolfcamp formation for oil and gas production.

Regarding the above, title examination indicates that you may have a claim to a 3.60% mineral interest in the N/2SE/4NE/4SE/4, W/2SE/4NE/4, N/2NW/4NE/4SE/4 (Malaga Tracts 1103, 1085, 186, 187, and 1097), and the W/2SE/4 containing 110.0 acres, more or less, of the captioned Section 4. To cure this title, it would take a Quiet Title Suit or stipulation between all of the parties and their heirs that may have claim to this interest.

Regarding the above, enclosed for your further handling and information is a copy of our Authority For Expenditure (AFE) dated November 23, 2015. This is an estimate of the drilling and completion costs associated with the above proposed well.

In the event the ownership of the above referenced unleased mineral interest is judicially determined, Mewbourne welcomes such owners to participate in the above well as to such unleased mineral interest. Alternatively, Mewbourne offers to purchase an Oil and Gas Lease covering such interest on the basis of

Foreigner "33/4" W2JO Fee Com #1H Well  
SE/4 of Section 33, T23S, R28E and  
E/2 of Section 4, T24S, R28E  
July 13, 2016

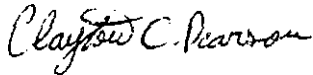
a lease bonus payment of \$750 per net acre for a three year primary term providing for a 3/16ths royalty interest in the event such unleased mineral interest is judicially determined. This offer is subject to proportionate reduction.

The above described convoluted interest will be subject to a Compulsory Pooling Examiners Hearing in Santa Fe, New Mexico in the near future. You will be notified of this hearing as the scheduling becomes finalized.

Should you have any questions regarding the above, please call me at (432)682-3715 or email me at [cpearson@mewbourne.com](mailto:cpearson@mewbourne.com).

Sincerely,

**MEWBOURNE OIL COMPANY**



Clayton Pearson  
Landman

# MEWBOURNE OIL COMPANY

500 W. TEXAS, SUITE 1020  
MIDLAND, TEXAS 79701

(432) 682-3715  
FAX (432) 685-4170

June 13, 2016

*Via Certified Mail*

Nevill Manning  
2112 Indiana  
Lubbock, Texas 79410

Re: Foreigner "33/4" W2JO Fee Com #1H Well  
SL: 2450' FSL & 2310' FEL (Sec. 33-23S-28E)  
BHL: 330' FSL & 2310' FEL (Sec. 4-24S-28E)  
SE/4 of Section 33, T23S, R28E and  
E/2 of Section 4, T24S, R28E  
Eddy County, New Mexico

Ladies and Gentlemen:

Mewbourne Oil Company ("Mewbourne"), as Operator, proposes to drill the captioned well at the referenced surface location (SL) and drill same horizontally to a terminus point in the well bore to the referenced bottom hole location (BHL). Said well will be drilled to a true vertical depth of approximately 10,500 feet beneath the surface and drilled horizontally therefrom from a northerly direction to a southerly direction in the Middle Wolfcamp Shale interval of the Wolfcamp formation for oil and gas production.

Regarding the above, title examination indicates that you may have a claim to a 3.60% mineral interest in the N/2SE/4NE/4SE/4, W/2SE/4NE/4, N/2NW/4NE/4SE/4 (Malaga Tracts 1103, 1085, 186, 187, and 1097), and the W/2SE/4 containing 110.0 acres, more or less, of the captioned Section 4. To cure this title, it would take a Quiet Title Suit or stipulation between all of the parties and their heirs that may have claim to this interest.

Regarding the above, enclosed for your further handling and information is a copy of our Authority For Expenditure (AFE) dated November 23, 2015. This is an estimate of the drilling and completion costs associated with the above proposed well.

In the event the ownership of the above referenced unleased mineral interest is judicially determined, Mewbourne welcomes such owners to participate in the above well as to such unleased mineral interest. Alternatively, Mewbourne offers to purchase an Oil and Gas Lease covering such interest on the basis of

Foreigner "33/4" W2JO Fee Com #1H Well  
SE/4 of Section 33, T23S, R28E and  
E/2 of Section 4, T24S, R28E  
July 13, 2016

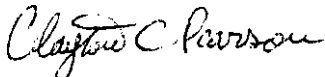
a lease bonus payment of \$750 per net acre for a three year primary term providing for a 3/16ths royalty interest in the event such unleased mineral interest is judicially determined. This offer is subject to proportionate reduction.

The above described convoluted interest will be subject to a Compulsory Pooling Examiners Hearing in Santa Fe, New Mexico in the near future. You will be notified of this hearing as the scheduling becomes finalized.

Should you have any questions regarding the above, please call me at (432)682-3715 or email me at [cpearson@mewbourne.com](mailto:cpearson@mewbourne.com).

Sincerely,

**MEWBOURNE OIL COMPANY**



Clayton Pearson  
Landman

# MEWBOURNE OIL COMPANY

500 W. TEXAS, SUITE 1020  
MIDLAND, TEXAS 79701

(432) 682-3715  
FAX (432) 685-4170

June 13, 2016

Via Certified Mail

Nolan Greak  
8008 Slide Road, Suite #33  
Lubbock, Texas 79424

Re: Foreigner "33/4" W2JO Fee Com #1H Well  
SL: 2450' FSL & 2310' FEL (Sec. 33-23S-28E)  
BHL: 330' FSL & 2310' FEL (Sec. 4-24S-28E)  
SE/4 of Section 33, T23S, R28E and  
E/2 of Section 4, T24S, R28E  
Eddy County, New Mexico

Ladies and Gentlemen:

Mewbourne Oil Company ("Mewbourne"), as Operator, proposes to drill the captioned well at the referenced surface location (SL) and drill same horizontally to a terminus point in the well bore to the referenced bottom hole location (BHL). Said well will be drilled to a true vertical depth of approximately 10,500 feet beneath the surface and drilled horizontally therefrom from a northerly direction to a southerly direction in the Middle Wolfcamp Shale interval of the Wolfcamp formation for oil and gas production.

Regarding the above, title examination indicates that you may have a claim to a 3.60% mineral interest in the N/2SE/4NE/4SE/4, W/2SE/4NE/4, N/2NW/4NE/4SE/4 (Malaga Tracts 1103, 1085, 186, 187, and 1097), and the W/2SE/4 containing 110.0 acres, more or less, of the captioned Section 4. To cure this title, it would take a Quiet Title Suit or stipulation between all of the parties and their heirs that may have claim to this interest.

Regarding the above, enclosed for your further handling and information is a copy of our Authority For Expenditure (AFE) dated November 23, 2015. This is an estimate of the drilling and completion costs associated with the above proposed well.

In the event the ownership of the above referenced unleased mineral interest is judicially determined, Mewbourne welcomes such owners to participate in the above well as to such unleased mineral interest. Alternatively, Mewbourne offers to purchase an Oil and Gas Lease covering such interest on the basis of

Foreigner "33/4" W2JO Fee Com #1H Well  
SE/4 of Section 33, T23S, R28E and  
E/2 of Section 4, T24S, R28E  
July 13, 2016

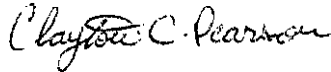
a lease bonus payment of \$750 per net acre for a three year primary term providing for a 3/16ths royalty interest in the event such unleased mineral interest is judicially determined. This offer is subject to proportionate reduction.

The above described convoluted interest will be subject to a Compulsory Pooling Examiners Hearing in Santa Fe, New Mexico in the near future. You will be notified of this hearing as the scheduling becomes finalized.

Should you have any questions regarding the above, please call me at (432)682-3715 or email me at [cpearson@mewbourne.com](mailto:cpearson@mewbourne.com).

Sincerely,

**MEWBOURNE OIL COMPANY**

A handwritten signature in cursive script that reads "Clayton C. Pearson".

Clayton Pearson  
Landman



# MEWBOURNE OIL COMPANY

500 W. TEXAS, SUITE 1020  
MIDLAND, TEXAS 79701

(432) 682-3715  
FAX (432) 685-4170

June 13, 2016

**Via Certified Mail**

Seminole Memorial Hospital  
209 NW 8<sup>th</sup> Street  
Seminole, Texas 79360

Re: Foreigner "33/4" W2JO Fee Com #1H Well  
SL: 2450' FSL & 2310' FEL (Sec. 33-23S-28E)  
BHL: 330' FSL & 2310' FEL (Sec. 4-24S-28E)  
SE/4 of Section 33, T23S, R28E and  
E/2 of Section 4, T24S, R28E  
Eddy County, New Mexico

Ladies and Gentlemen:

Mewbourne Oil Company ("Mewbourne"), as Operator, proposes to drill the captioned well at the referenced surface location (SL) and drill same horizontally to a terminus point in the well bore to the referenced bottom hole location (BHL). Said well will be drilled to a true vertical depth of approximately 10,500 feet beneath the surface and drilled horizontally therefrom from a northerly direction to a southerly direction in the Middle Wolfcamp Shale interval of the Wolfcamp formation for oil and gas production.

Regarding the above, title examination indicates that you may have a claim to a 3.60% mineral interest in the N/2SE/4NE/4SE/4, W/2SE/4NE/4, N/2NW/4NE/4SE/4 (Malaga Tracts 1103, 1085, 186, 187, and 1097), and the W/2SE/4 containing 110.0 acres, more or less, of the captioned Section 4. To cure this title, it would take a Quiet Title Suit or stipulation between all of the parties and their heirs that may have claim to this interest.

Regarding the above, enclosed for your further handling and information is a copy of our Authority For Expenditure (AFE) dated November 23, 2015. This is an estimate of the drilling and completion costs associated with the above proposed well.

In the event the ownership of the above referenced unleased mineral interest is judicially determined, Mewbourne welcomes such owners to participate in the above well as to such unleased mineral interest. Alternatively, Mewbourne offers to purchase an Oil and Gas Lease covering such interest on the basis of

Foreigner "33/4" W2JO Fee Com #1H Well  
SE/4 of Section 33, T23S, R28E and  
E/2 of Section 4, T24S, R28E  
July 13, 2016

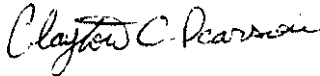
a lease bonus payment of \$750 per net acre for a three year primary term providing for a 3/16ths royalty interest in the event such unleased mineral interest is judicially determined. This offer is subject to proportionate reduction.

The above described convoluted interest will be subject to a Compulsory Pooling Examiners Hearing in Santa Fe, New Mexico in the near future. You will be notified of this hearing as the scheduling becomes finalized.

Should you have any questions regarding the above, please call me at (432)682-3715 or email me at [cpearson@mewbourne.com](mailto:cpearson@mewbourne.com).

Sincerely,

**MEWBOURNE OIL COMPANY**



Clayton Pearson  
Landman

# MEWBOURNE OIL COMPANY

500 W. TEXAS, SUITE 1020  
MIDLAND, TEXAS 79701

(432) 682-3715  
FAX (432) 685-4170

June 13, 2016

*Via Certified Mail*

Andreas P. Panagopoulos  
511 West Reinken Ave.  
Belen, New Mexico 87002

Re: Foreigner "33/4" W2JO Fee Com #1H Well  
SL: 2450' FSL & 2310' FEL (Sec. 33-23S-28E)  
BHL: 330' FSL & 2310' FEL (Sec. 4-24S-28E)  
SE/4 of Section 33, T23S, R28E and  
E/2 of Section 4, T24S, R28E  
Eddy County, New Mexico

Ladies and Gentlemen:

Mewbourne Oil Company ("Mewbourne"), as Operator, proposes to drill the captioned well at the referenced surface location (SL) and drill same horizontally to a terminus point in the well bore to the referenced bottom hole location (BHL). Said well will be drilled to a true vertical depth of approximately 10,500 feet beneath the surface and drilled horizontally therefrom from a northerly direction to a southerly direction in the Middle Wolfcamp Shale interval of the Wolfcamp formation for oil and gas production.

Regarding the above, title examination indicates that you may have a claim to a 3.60% mineral interest in the N/2SE/4NE/4SE/4, W/2SE/4NE/4, N/2NW/4NE/4SE/4 (Malaga Tracts 1103, 1085, 186, 187, and 1097), and the W/2SE/4 containing 110.0 acres, more or less, of the captioned Section 4. To cure this title, it would take a Quiet Title Suit or stipulation between all of the parties and their heirs that may have claim to this interest.

Regarding the above, enclosed for your further handling and information is a copy of our Authority For Expenditure (AFE) dated November 23, 2015. This is an estimate of the drilling and completion costs associated with the above proposed well.

In the event the ownership of the above referenced unleased mineral interest is judicially determined, Mewbourne welcomes such owners to participate in the above well as to such unleased mineral interest. Alternatively, Mewbourne offers to purchase an Oil and Gas Lease covering such interest on the basis of

Foreigner "33/4" W2JO Fee Com #1H Well  
SE/4 of Section 33, T23S, R28E and  
E/2 of Section 4, T24S, R28E  
July 13, 2016

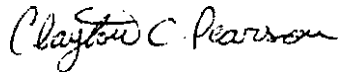
a lease bonus payment of \$750 per net acre for a three year primary term providing for a 3/16ths royalty interest in the event such unleased mineral interest is judicially determined. This offer is subject to proportionate reduction.

The above described convoluted interest will be subject to a Compulsory Pooling Examiners Hearing in Santa Fe, New Mexico in the near future. You will be notified of this hearing as the scheduling becomes finalized.

Should you have any questions regarding the above, please call me at (432)682-3715 or email me at [cpearson@mewbourne.com](mailto:cpearson@mewbourne.com).

Sincerely,

**MEWBOURNE OIL COMPANY**

A handwritten signature in cursive script that reads "Clayton C. Pearson".

Clayton Pearson  
Landman

# MEWBOURNE OIL COMPANY

500 W. TEXAS, SUITE 1020  
MIDLAND, TEXAS 79701

(432) 682-3715  
FAX (432) 685-4170

June 13, 2016

*Via Certified Mail*

Pavlos P. Panagopoulos  
511 West Reinken Ave.  
Belen, New Mexico 87002

Re: Foreigner "33/4" W2JO Fee Com #1H Well  
SL: 2450' FSL & 2310' FEL (Sec. 33-23S-28E)  
BHL: 330' FSL & 2310' FEL (Sec. 4-24S-28E)  
SE/4 of Section 33, T23S, R28E and  
E/2 of Section 4, T24S, R28E  
Eddy County, New Mexico

Ladies and Gentlemen:

Mewbourne Oil Company ("Mewbourne"), as Operator, proposes to drill the captioned well at the referenced surface location (SL) and drill same horizontally to a terminus point in the well bore to the referenced bottom hole location (BHL). Said well will be drilled to a true vertical depth of approximately 10,500 feet beneath the surface and drilled horizontally therefrom from a northerly direction to a southerly direction in the Middle Wolfcamp Shale interval of the Wolfcamp formation for oil and gas production.

Regarding the above, title examination indicates that you may have a claim to a 3.60% mineral interest in the N/2SE/4NE/4SE/4, W/2SE/4NE/4, N/2NW/4NE/4SE/4 (Malaga Tracts 1103, 1085, 186, 187, and 1097), and the W/2SE/4 containing 110.0 acres, more or less, of the captioned Section 4. To cure this title, it would take a Quiet Title Suit or stipulation between all of the parties and their heirs that may have claim to this interest.

Regarding the above, enclosed for your further handling and information is a copy of our Authority For Expenditure (AFE) dated November 23, 2015. This is an estimate of the drilling and completion costs associated with the above proposed well.

In the event the ownership of the above referenced unleased mineral interest is judicially determined, Mewbourne welcomes such owners to participate in the above well as to such unleased mineral interest. Alternatively, Mewbourne offers to purchase an Oil and Gas Lease covering such interest on the basis of

Foreigner "33/4" W2JO Fee Com #1H Well  
SE/4 of Section 33, T23S, R28E and  
E/2 of Section 4, T24S, R28E  
July 13, 2016

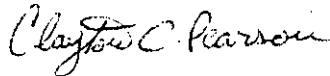
a lease bonus payment of \$750 per net acre for a three year primary term providing for a 3/16ths royalty interest in the event such unleased mineral interest is judicially determined. This offer is subject to proportionate reduction.

The above described convoluted interest will be subject to a Compulsory Pooling Examiners Hearing in Santa Fe, New Mexico in the near future. You will be notified of this hearing as the scheduling becomes finalized.

Should you have any questions regarding the above, please call me at (432)682-3715 or email me at [cpearson@mewbourne.com](mailto:cpearson@mewbourne.com).

Sincerely,

**MEWBOURNE OIL COMPANY**



Clayton Pearson  
Landman

# MEWBOURNE OIL COMPANY

500 W. TEXAS, SUITE 1020  
MIDLAND, TEXAS 79701

(432) 682-3715  
FAX (432) 685-4170

June 13, 2016

Via Certified Mail

Panagiota P. Panagopoulos Tendall  
10008 Ranch Hand Ave.  
Las Vegas, Nevada 89117

Re: Foreigner "33/4" W2JO Fee Com #1H Well  
SL: 2450' FSL & 2310' FEL (Sec. 33-23S-28E)  
BHL: 330' FSL & 2310' FEL (Sec. 4-24S-28E)  
SE/4 of Section 33, T23S, R28E and  
E/2 of Section 4, T24S, R28E  
Eddy County, New Mexico

Ladies and Gentlemen:

Mewbourne Oil Company ("Mewbourne"), as Operator, proposes to drill the captioned well at the referenced surface location (SL) and drill same horizontally to a terminus point in the well bore to the referenced bottom hole location (BHL). Said well will be drilled to a true vertical depth of approximately 10,500 feet beneath the surface and drilled horizontally therefrom from a northerly direction to a southerly direction in the Middle Wolfcamp Shale interval of the Wolfcamp formation for oil and gas production.

Regarding the above, title examination indicates that you may have a claim to a 3.60% mineral interest in the N/2SE/4NE/4SE/4, W/2SE/4NE/4, N/2NW/4NE/4SE/4 (Malaga Tracts 1103, 1085, 186, 187, and 1097), and the W/2SE/4 containing 110.0 acres, more or less, of the captioned Section 4. To cure this title, it would take a Quiet Title Suit or stipulation between all of the parties and their heirs that may have claim to this interest.

Regarding the above, enclosed for your further handling and information is a copy of our Authority For Expenditure (AFE) dated November 23, 2015. This is an estimate of the drilling and completion costs associated with the above proposed well.

In the event the ownership of the above referenced unleased mineral interest is judicially determined, Mewbourne welcomes such owners to participate in the above well as to such unleased mineral interest. Alternatively, Mewbourne offers to purchase an Oil and Gas Lease covering such interest on the basis of

Foreigner "33/4" W2JO Fee Com #1H Well  
SE/4 of Section 33, T23S, R28E and  
E/2 of Section 4, T24S, R28E  
July 13, 2016

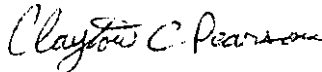
a lease bonus payment of \$750 per net acre for a three year primary term providing for a 3/16ths royalty interest in the event such unleased mineral interest is judicially determined. This offer is subject to proportionate reduction.

The above described convoluted interest will be subject to a Compulsory Pooling Examiners Hearing in Santa Fe, New Mexico in the near future. You will be notified of this hearing as the scheduling becomes finalized.

Should you have any questions regarding the above, please call me at (432)682-3715 or email me at [cpearson@mewbourne.com](mailto:cpearson@mewbourne.com).

Sincerely,

**MEWBOURNE OIL COMPANY**



Clayton Pearson  
Landman



# MEWBOURNE OIL COMPANY

500 W. TEXAS, SUITE 1020  
MIDLAND, TEXAS 79701

(432) 682-3715  
FAX (432) 685-4170

June 13, 2016

Via Certified Mail

Magdalene (or Magdaline) P. Panagopoulos  
10008 Ranch Hand Ave.  
Las Vegas, Nevada 89117

Re: Foreigner "33/4" W2JO Fee Com #1H Well  
SL: 2450' FSL & 2310' FEL (Sec. 33-23S-28E)  
BHL: 330' FSL & 2310' FEL (Sec. 4-24S-28E)  
SE/4 of Section 33, T23S, R28E and  
E/2 of Section 4, T24S, R28E  
Eddy County, New Mexico

Ladies and Gentlemen:

Mewbourne Oil Company ("Mewbourne"), as Operator, proposes to drill the captioned well at the referenced surface location (SL) and drill same horizontally to a terminus point in the well bore to the referenced bottom hole location (BHL). Said well will be drilled to a true vertical depth of approximately 10,500 feet beneath the surface and drilled horizontally therefrom from a northerly direction to a southerly direction in the Middle Wolfcamp Shale interval of the Wolfcamp formation for oil and gas production.

Regarding the above, title examination indicates that you may have a claim to a 3.60% mineral interest in the N/2SE/4NE/4SE/4, W/2SE/4NE/4, N/2NW/4NE/4SE/4 (Malaga Tracts 1103, 1085, 186, 187, and 1097), and the W/2SE/4 containing 110.0 acres, more or less, of the captioned Section 4. To cure this title, it would take a Quiet Title Suit or stipulation between all of the parties and their heirs that may have claim to this interest.

Regarding the above, enclosed for your further handling and information is a copy of our Authority For Expenditure (AFE) dated November 23, 2015. This is an estimate of the drilling and completion costs associated with the above proposed well.

In the event the ownership of the above referenced unleased mineral interest is judicially determined, Mewbourne welcomes such owners to participate in the above well as to such unleased mineral interest. Alternatively, Mewbourne offers to purchase an Oil and Gas Lease covering such interest on the basis of

Foreigner "33/4" W2JO Fee Com #1H Well  
SE/4 of Section 33, T23S, R28E and  
E/2 of Section 4, T24S, R28E  
July 13, 2016

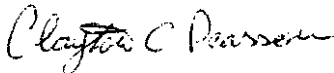
a lease bonus payment of \$750 per net acre for a three year primary term providing for a 3/16ths royalty interest in the event such unleased mineral interest is judicially determined. This offer is subject to proportionate reduction.

The above described convoluted interest will be subject to a Compulsory Pooling Examiners Hearing in Santa Fe, New Mexico in the near future. You will be notified of this hearing as the scheduling becomes finalized.

Should you have any questions regarding the above, please call me at (432)682-3715 or email me at [cpearson@mewbourne.com](mailto:cpearson@mewbourne.com).

Sincerely,

**MEWBOURNE OIL COMPANY**



Clayton Pearson  
Landman

# MEWBOURNE OIL COMPANY

500 W. TEXAS, SUITE 1020  
MIDLAND, TEXAS 79701

(432) 682-3715  
FAX (432) 685-4170

June 13, 2016

*Via Certified Mail*

Peter A. Panagopoulos  
209 W. McKay  
Carlsbad, New Mexico 88220

Re: Foreigner "33/4" W2JO Fee Com #1H Well  
SL: 2450' FSL & 2310' FEL (Sec. 33-23S-28E)  
BHL: 330' FSL & 2310' FEL (Sec. 4-24S-28E)  
SE/4 of Section 33, T23S, R28E and  
E/2 of Section 4, T24S, R28E  
Eddy County, New Mexico

Ladies and Gentlemen:

Mewbourne Oil Company ("Mewbourne"), as Operator, proposes to drill the captioned well at the referenced surface location (SL) and drill same horizontally to a terminus point in the well bore to the referenced bottom hole location (BHL). Said well will be drilled to a true vertical depth of approximately 10,500 feet beneath the surface and drilled horizontally therefrom from a northerly direction to a southerly direction in the Middle Wolfcamp Shale interval of the Wolfcamp formation for oil and gas production.

Regarding the above, title examination indicates that you may have a claim to a 3.60% mineral interest in the N/2SE/4NE/4SE/4, W/2SE/4NE/4, N/2NW/4NE/4SE/4 (Malaga Tracts 1103, 1085, 186, 187, and 1097), and the W/2SE/4 containing 110.0 acres, more or less, of the captioned Section 4. To cure this title, it would take a Quiet Title Suit or stipulation between all of the parties and their heirs that may have claim to this interest.

Regarding the above, enclosed for your further handling and information is a copy of our Authority For Expenditure (AFE) dated November 23, 2015. This is an estimate of the drilling and completion costs associated with the above proposed well.

In the event the ownership of the above referenced unleased mineral interest is judicially determined, Mewbourne welcomes such owners to participate in the above well as to such unleased mineral interest. Alternatively, Mewbourne offers to purchase an Oil and Gas Lease covering such interest on the basis of

Foreigner "33/4" W2JO Fee Com #1H Well  
SE/4 of Section 33, T23S, R28E and  
E/2 of Section 4, T24S, R28E  
July 13, 2016


a lease bonus payment of \$750 per net acre for a three year primary term providing for a 3/16ths royalty interest in the event such unleased mineral interest is judicially determined. This offer is subject to proportionate reduction.

The above described convoluted interest will be subject to a Compulsory Pooling Examiners Hearing in Santa Fe, New Mexico in the near future. You will be notified of this hearing as the scheduling becomes finalized.

Should you have any questions regarding the above, please call me at (432)682-3715 or email me at [cpearson@mewbourne.com](mailto:cpearson@mewbourne.com).

Sincerely,

**MEWBOURNE OIL COMPANY**

A handwritten signature in cursive script that reads "Clayton C. Pearson".

Clayton Pearson  
Landman