

MEWBOURNE OIL COMPANY

500 W. TEXAS, SUITE 1020
MIDLAND, TEXAS 79701

(432) 682-3715
FAX (432) 685-4170

February 26, 2016

Via Certified Mail

Roden Oil Company
P.O. Box 10909
Midland, Texas 79702

| | |
|--------------------------------------|----------------------------------|
| Re: Yardbirds "34" W2OB Fee #1H Well | Yardbirds "34" W2NC Fee #1H Well |
| 150' FNL & 2310' FEL (SL) | 150' FSL & 2240' FWL (SL) |
| 330' FSL & 2160' FWL (BHL) | 330' FNL & 2240' FWL (BHL) |
| Section 34, T23S, R28E | Section 34, T23S, R28E |
| Eddy County, New Mexico | Eddy County, New Mexico |

Ladies and Gentlemen:

Under the terms of the governing Operating Agreement, Mewbourne Oil Company ("Mewbourne"), as Operator, hereby proposes to drill the captioned wells at the referenced surface locations (SL) to the referenced bottom hole locations (BHL). The proposed Yardbirds "34" W2OB Fee #1H well will be drilled to a true vertical depth ("TVD") of approximately 10,516 feet subsurface to evaluate the Middle Wolfcamp Shale interval of the Wolfcamp Formation for oil and gas production. The proposed well will have a horizontal measured depth ("MD") of approximately 15,060 feet. The E/2 of the captioned Section 34 will be dedicated as the pooled oil proration unit and project area for this well. The planned spud date is immediate for this well, as we had a last minute opening in our rig schedule.

The proposed Yardbirds "34" W2NC Fee #1H well will be drilled to a true vertical depth ("TVD") of approximately 10,505 feet subsurface to evaluate the Middle Wolfcamp Shale interval of the Wolfcamp Formation for oil and gas production. The proposed well will have a horizontal measured depth ("MD") of approximately 15,050 feet. The W/2 of the captioned Section 34 will be dedicated as the pooled oil proration unit and project area for this well. This well is scheduled to spud in early April, 2016, directly after the Yardbirds "34" W2OB Well.

Regarding the above, enclosed for your further handling AFE's for the captioned proposed wells. In the event you elect to participate in the proposed wells, please execute the enclosed AFE's and return to me at your earliest convenience. Also, please attach any required well data that your firm is requesting in relation to the drilling of said well.

Should you have any questions regarding the above, please email me at cpearson@mewbourne.com or call me at (432) 682-3715.

Sincerely,

MEWBOURNE OIL COMPANY

Clayton C. Pearson
Clayton Pearson
Landman



MEWBOURNE OIL COMPANY

500 W. TEXAS, SUITE 1020
MIDLAND, TEXAS 79701

(432) 682-3715
FAX (432) 685-4170

February 26, 2016

Via Certified Mail

Trabajo Del Spear, LP
Attn: Shane Spear
P.O. Box 1684
Midland, Texas 79702

| | |
|--------------------------------------|----------------------------------|
| Re: Yardbirds "34" W2OB Fee #1H Well | Yardbirds "34" W2NC Fee #1H Well |
| 150' FNL & 2310' FEL (SL) | 150" FSL & 2240" FWL (SL) |
| 330' FSL & 2160' FWL (BHL) | 330' FNL & 2240 FWL (BHL) |
| Section 34, T23S, R28E | Section 34, T23S, R28E |
| Eddy County, New Mexico | Eddy County, New Mexico |

Ladies and Gentlemen:

Under the terms of the governing Operating Agreement, Mewbourne Oil Company ("Mewbourne"), as Operator, hereby proposes to drill the captioned wells at the referenced surface locations (SL) to the referenced bottom hole locations (BHL). The proposed Yardbirds "34" W2OB Fee #1H well will be drilled to a true vertical depth ("TVD") of approximately 10,516 feet subsurface to evaluate the Middle Wolfcamp Shale interval of the Wolfcamp Formation for oil and gas production. The proposed well will have a horizontal measured depth ("MD") of approximately 15,060 feet. The E/2 of the captioned Section 34 will be dedicated as the pooled oil proration unit and project area for this well. The planned spud date is immediate for this well, as we had a last minute opening in our rig schedule.

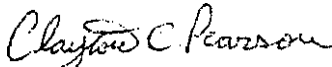
The proposed Yardbirds "34" W2NC Fee #1H well will be drilled to a true vertical depth ("TVD") of approximately 10,505 feet subsurface to evaluate the Middle Wolfcamp Shale interval of the Wolfcamp Formation for oil and gas production. The proposed well will have a horizontal measured depth ("MD") of approximately 15,050 feet. The W/2 of the captioned Section 34 will be dedicated as the pooled oil proration unit and project area for this well. This well is scheduled to spud in early April, 2016, directly after the Yardbirds "34" W2OB Well.

Regarding the above, enclosed for your further handling AFE's for the captioned proposed wells. In the event you elect to participate in the proposed wells, please execute the enclosed AFE's and return to me at your earliest convenience. Also, please attach any required well data that your firm is requesting in relation to the drilling of said well.

Should you have any questions regarding the above, please email me at cpearson@mewbourne.com or call me at (432) 682-3715.

Sincerely,

MEWBOURNE OIL COMPANY



Clayton Pearson
Landman

MEWBOURNE OIL COMPANY

500 W. TEXAS, SUITE 1020
MIDLAND, TEXAS 79701

(432) 682-3715
FAX (432) 685-4170

July 28, 2016

Via Certified Mail

George O. Stribling, Personal Representative of the Estate of Martha Stribling, Deceased
6818 Academy Parkway West NE
Albuquerque, New Mexico 87109

Re: Yardbirds "34" W2OB Fee #1H Well
SL: 150' FSL & 2310' FEL
BHL: 330' FNL & 2160' FEL
E/2 of Section 34, T23S, R28E
Eddy County, New Mexico

Ladies and Gentlemen:

Mewbourne Oil Company ("Mewbourne"), as Operator, proposes to drill the captioned well at the referenced surface location (SL) and drill same horizontally to a terminus point in the wellbore to the referenced bottom hole location (BHL). Said well will be drilled to a true vertical depth of approximately 10,516 feet beneath the surface and drilled horizontally therefrom from the south to the north in the Middle Wolfcamp Shale interval of the Wolfcamp formation for oil and gas production.

Regarding the above, title examination indicates that you may have a claim to a 3.60% mineral interest in the E/2NW/4SE/4 (Malaga Tracts 608, 6098, 617, & 618), W/2SW/4NW/4SE/4 (Malaga Tract 615), N/2NE/4SE/4 (Malaga Tracts 610 & 611), SE/4NE/4SE/4 (Malaga Tract 620), SE/4SW/4SE/4 (Malaga Tracts 641 & 642), E/2NW/4SW/4SE/4 (Malaga Tract 628), S/2SE/4SE/4 (Malaga Tracts 643-646), NW/4SE/4SE/4 (Malaga Tract 631), W/2NE/4SE/4SE/4 (Malaga Tract 632), containing 105.0 acres, more or less, of the captioned Section 34. To cure this title, it would take a Quiet Title Suit or stipulation between all of the parties and their heirs that may have claim to this interest.

Regarding the above, enclosed for your further handling and information is a copy of our Authority For Expenditure (AFE) dated January 11, 2016. This is an estimate of the drilling and completion costs associated with the above proposed well. The overhead rate provided for in our Joint Operating Agreement are \$7,500 per drilling month and \$750.00 per producing month.

Yardbirds "34" W2OB Fee #1H Well
E/2 of Section 34, T23S, R28E and
July 28, 2016


In the event the ownership of the above referenced unleased mineral interest is judicially determined, Mewbourne welcomes such owners to participate in the above well as to such unleased mineral interest. Alternatively, Mewbourne offers to purchase an Oil and Gas Lease covering such interest on the basis of a lease bonus payment of \$750 per net acre for a three year primary term providing for a 3/16ths royalty interest in the event such unleased mineral interest is judicially determined. This offer is subject to proportionate reduction.

The above described convoluted interest will be subject to a Compulsory Pooling Examiners Hearing in Santa Fe, New Mexico in the near future. You will be notified of this hearing as the scheduling becomes finalized.

Should you have any questions regarding the above, please call me at (432)682-3715 or email me at cpearson@mewbourne.com.

Sincerely,

MEWBOURNE OIL COMPANY



Clayton Pearson
Landman

MEWBOURNE OIL COMPANY

500 W. TEXAS, SUITE 1020
MIDLAND, TEXAS 79701

(432) 682-3715
FAX (432) 685-4170

July 28, 2016

Via Certified Mail

The Trustee of a trust created by Martha Stribling dated 9-24-1996
P.O. Box 95557
Albuquerque, New Mexico 87199

Re: Yardbirds "34" W2OB Fee #1H Well
SL: 150' FSL & 2310' FEL
BHL: 330' FNL & 2160' FEL
E/2 of Section 34, T23S, R28E
Eddy County, New Mexico

Ladies and Gentlemen:

Mewbourne Oil Company ("Mewbourne"), as Operator, proposes to drill the captioned well at the referenced surface location (SL) and drill same horizontally to a terminus point in the wellbore to the referenced bottom hole location (BHL). Said well will be drilled to a true vertical depth of approximately 10,516 feet beneath the surface and drilled horizontally therefrom from the south to the north in the Middle Wolfcamp Shale interval of the Wolfcamp formation for oil and gas production.

Regarding the above, title examination indicates that you may have a claim to a 3.60% mineral interest in the E/2NW/4SE/4 (Malaga Tracts 608, 6098, 617, & 618), W/2SW/4NW/4SE/4 (Malaga Tract 615), N/2NE/4SE/4 (Malaga Tracts 610 & 611), SE/4NE/4SE/4 (Malaga Tract 620), SE/4SW/4SE/4 (Malaga Tracts 641 & 642), E/2NW/4SW/4SE/4 (Malaga Tract 628), S/2SE/4SE/4 (Malaga Tracts 643-646), NW/4SE/4SE/4 (Malaga Tract 631), W/2NE/4SE/4SE/4 (Malaga Tract 632), containing 105.0 acres, more or less, of the captioned Section 34. To cure this title, it would take a Quiet Title Suit or stipulation between all of the parties and their heirs that may have claim to this interest.

Regarding the above, enclosed for your further handling and information is a copy of our Authority For Expenditure (AFE) dated January 11, 2016. This is an estimate of the drilling and completion costs associated with the above proposed well. The overhead rate provided for in our Joint Operating Agreement are \$7,500 per drilling month and \$750.00 per producing month.

Yardbirds "34" W2OB Fee #1H Well
E/2 of Section 34, T23S, R28E and
July 28, 2016

In the event the ownership of the above referenced unleased mineral interest is judicially determined, Mewbourne welcomes such owners to participate in the above well as to such unleased mineral interest. Alternatively, Mewbourne offers to purchase an Oil and Gas Lease covering such interest on the basis of a lease bonus payment of \$750 per net acre for a three year primary term providing for a 3/16ths royalty interest in the event such unleased mineral interest is judicially determined. This offer is subject to proportionate reduction.

The above described convoluted interest will be subject to a Compulsory Pooling Examiners Hearing in Santa Fe, New Mexico in the near future. You will be notified of this hearing as the scheduling becomes finalized.

Should you have any questions regarding the above, please call me at (432)682-3715 or email me at cpearson@mewbourne.com.

Sincerely,

MEWBOURNE OIL COMPANY



Clayton Pearson
Landman

MEWBOURNE OIL COMPANY

500 W. TEXAS, SUITE 1020
MIDLAND, TEXAS 79701

(432) 682-3715
FAX (432) 685-4170

July 28, 2016

Via Certified Mail

T.B. Stribling, III as Successor Trustee of the Martha G. Stribling Irrevocable Trust
P.O. Box 95557
Albuquerque, New Mexico 87199

Re: Yardbirds "34" W2OB Fee #1H Well
SL: 150' FSL & 2310' FEL
BHL: 330' FNL & 2160' FEL
E/2 of Section 34, T23S, R28E
Eddy County, New Mexico

Ladies and Gentlemen:

Mewbourne Oil Company ("Mewbourne"), as Operator, proposes to drill the captioned well at the referenced surface location (SL) and drill same horizontally to a terminus point in the wellbore to the referenced bottom hole location (BHL). Said well will be drilled to a true vertical depth of approximately 10,516 feet beneath the surface and drilled horizontally therefrom from the south to the north in the Middle Wolfcamp Shale interval of the Wolfcamp formation for oil and gas production.

Regarding the above, title examination indicates that you may have a claim to a 3.60% mineral interest in the E/2NW/4SE/4 (Malaga Tracts 608, 6098, 617, & 618), W/2SW/4NW/4SE/4 (Malaga Tract 615), N/2NE/4SE/4 (Malaga Tracts 610 & 611), SE/4NE/4SE/4 (Malaga Tract 620), SE/4SW/4SE/4 (Malaga Tracts 641 & 642), E/2NW/4SW/4SE/4 (Malaga Tract 628), S/2SE/4SE/4 (Malaga Tracts 643-646), NW/4SE/4SE/4 (Malaga Tract 631), W/2NE/4SE/4SE/4 (Malaga Tract 632), containing 105.0 acres, more or less, of the captioned Section 34. To cure this title, it would take a Quiet Title Suit or stipulation between all of the parties and their heirs that may have claim to this interest.

Regarding the above, enclosed for your further handling and information is a copy of our Authority For Expenditure (AFE) dated January 11, 2016. This is an estimate of the drilling and completion costs associated with the above proposed well. The overhead rate provided for in our Joint Operating Agreement are \$7,500 per drilling month and \$750.00 per producing month.

Yardbirds "34" W2OB Fee #1H Well
E/2 of Section 34, T23S, R28E and
July 28, 2016

In the event the ownership of the above referenced unleased mineral interest is judicially determined, Mewbourne welcomes such owners to participate in the above well as to such unleased mineral interest. Alternatively, Mewbourne offers to purchase an Oil and Gas Lease covering such interest on the basis of a lease bonus payment of \$750 per net acre for a three year primary term providing for a 3/16ths royalty interest in the event such unleased mineral interest is judicially determined. This offer is subject to proportionate reduction.

The above described convoluted interest will be subject to a Compulsory Pooling Examiners Hearing in Santa Fe, New Mexico in the near future. You will be notified of this hearing as the scheduling becomes finalized.

Should you have any questions regarding the above, please call me at (432)682-3715 or email me at cpearson@mewbourne.com.

Sincerely,

MEWBOURNE OIL COMPANY



Clayton Pearson
Landman

MEWBOURNE OIL COMPANY

500 W. TEXAS, SUITE 1020
MIDLAND, TEXAS 79701

(432) 682-3715
FAX (432) 685-4170

July 28, 2016

Via Certified Mail

George O. Stribling
6818 Academy Parkway West NE
Albuquerque, New Mexico 87109

Re: Yardbirds "34" W2OB Fee #1H Well
SL: 150' FSL & 2310' FEL
BHL: 330' FNL & 2160' FEL
E/2 of Section 34, T23S, R28E
Eddy County, New Mexico

Ladies and Gentlemen:

Mewbourne Oil Company ("Mewbourne"), as Operator, proposes to drill the captioned well at the referenced surface location (SL) and drill same horizontally to a terminus point in the wellbore to the referenced bottom hole location (BHL). Said well will be drilled to a true vertical depth of approximately 10,516 feet beneath the surface and drilled horizontally therefrom from the south to the north in the Middle Wolfcamp Shale interval of the Wolfcamp formation for oil and gas production.

Regarding the above, title examination indicates that you may have a claim to a 3.60% mineral interest in the E/2NW/4SE/4 (Malaga Tracts 608, 6098, 617, & 618), W/2SW/4NW/4SE/4 (Malaga Tract 615), N/2NE/4SE/4 (Malaga Tracts 610 & 611), SE/4NE/4SE/4 (Malaga Tract 620), SE/4SW/4SE/4 (Malaga Tracts 641 & 642), E/2NW/4SW/4SE/4 (Malaga Tract 628), S/2SE/4SE/4 (Malaga Tracts 643-646), NW/4SE/4SE/4 (Malaga Tract 631), W/2NE/4SE/4SE/4 (Malaga Tract 632), containing 105.0 acres, more or less, of the captioned Section 34. To cure this title, it would take a Quiet Title Suit or stipulation between all of the parties and their heirs that may have claim to this interest.

Regarding the above, enclosed for your further handling and information is a copy of our Authority For Expenditure (AFE) dated January 11, 2016. This is an estimate of the drilling and completion costs associated with the above proposed well. The overhead rate provided for in our Joint Operating Agreement are \$7,500 per drilling month and \$750.00 per producing month.

Yardbirds "34" W2OB Fee #1H Well
E/2 of Section 34, T23S, R28E and
July 28, 2016

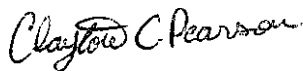
In the event the ownership of the above referenced unleased mineral interest is judicially determined, Mewbourne welcomes such owners to participate in the above well as to such unleased mineral interest. Alternatively, Mewbourne offers to purchase an Oil and Gas Lease covering such interest on the basis of a lease bonus payment of \$750 per net acre for a three year primary term providing for a 3/16ths royalty interest in the event such unleased mineral interest is judicially determined. This offer is subject to proportionate reduction.

The above described convoluted interest will be subject to a Compulsory Pooling Examiners Hearing in Santa Fe, New Mexico in the near future. You will be notified of this hearing as the scheduling becomes finalized.

Should you have any questions regarding the above, please call me at (432)682-3715 or email me at cpearson@mewbourne.com.

Sincerely,

MEWBOURNE OIL COMPANY



Clayton Pearson
Landman

MEWBOURNE OIL COMPANY

500 W. TEXAS, SUITE 1020
MIDLAND, TEXAS 79701

(432) 682-3715
FAX (432) 685-4170

July 28, 2016

Via Certified Mail

Martha J. Stribling
6818 Academy Parkway West NE
Albuquerque, New Mexico 87109

Re: Yardbirds "34" W2OB Fee #1H Well
SL: 150' FSL & 2310' FEL
BHL: 330' FNL & 2160' FEL
E/2 of Section 34, T23S, R28E
Eddy County, New Mexico

Ladies and Gentlemen:

Mewbourne Oil Company ("Mewbourne"), as Operator, proposes to drill the captioned well at the referenced surface location (SL) and drill same horizontally to a terminus point in the wellbore to the referenced bottom hole location (BHL). Said well will be drilled to a true vertical depth of approximately 10,516 feet beneath the surface and drilled horizontally therefrom from the south to the north in the Middle Wolfcamp Shale interval of the Wolfcamp formation for oil and gas production.

Regarding the above, title examination indicates that you may have a claim to a 3.60% mineral interest in the E/2NW/4SE/4 (Malaga Tracts 608, 6098, 617, & 618), W/2SW/4NW/4SE/4 (Malaga Tract 615), N/2NE/4SE/4 (Malaga Tracts 610 & 611), SE/4NE/4SE/4 (Malaga Tract 620), SE/4SW/4SE/4 (Malaga Tracts 641 & 642), E/2NW/4SW/4SE/4 (Malaga Tract 628), S/2SE/4SE/4 (Malaga Tracts 643-646), NW/4SE/4SE/4 (Malaga Tract 631), W/2NE/4SE/4SE/4 (Malaga Tract 632), containing 105.0 acres, more or less, of the captioned Section 34. To cure this title, it would take a Quiet Title Suit or stipulation between all of the parties and their heirs that may have claim to this interest.

Regarding the above, enclosed for your further handling and information is a copy of our Authority For Expenditure (AFE) dated January 11, 2016. This is an estimate of the drilling and completion costs associated with the above proposed well. The overhead rate provided for in our Joint Operating Agreement are \$7,500 per drilling month and \$750.00 per producing month.

Yardbirds "34" W2OB Fee #1H Well
E/2 of Section 34, T23S, R28E and
July 28, 2016

In the event the ownership of the above referenced unleased mineral interest is judicially determined, Mewbourne welcomes such owners to participate in the above well as to such unleased mineral interest. Alternatively, Mewbourne offers to purchase an Oil and Gas Lease covering such interest on the basis of a lease bonus payment of \$750 per net acre for a three year primary term providing for a 3/16ths royalty interest in the event such unleased mineral interest is judicially determined. This offer is subject to proportionate reduction.

The above described convoluted interest will be subject to a Compulsory Pooling Examiners Hearing in Santa Fe, New Mexico in the near future. You will be notified of this hearing as the scheduling becomes finalized.

Should you have any questions regarding the above, please call me at (432)682-3715 or email me at cpearson@mewbourne.com.

Sincerely,

MEWBOURNE OIL COMPANY



Clayton Pearson

Landman

MEWBOURNE OIL COMPANY

500 W. TEXAS, SUITE 1020
MIDLAND, TEXAS 79701

(432) 682-3715
FAX (432) 685-4170

July 28, 2016

Via Certified Mail

Thomas B. Stribling, Trustee for Thomas Luke Stribling Trust
75 Circle Drive NE
Albuquerque, New Mexico 87122

Re: Yardbirds "34" W2OB Fee #1H Well
SL: 150' FSL & 2310' FEL
BHL: 330' FNL & 2160' FEL
E/2 of Section 34, T23S, R28E
Eddy County, New Mexico

Ladies and Gentlemen:

Mewbourne Oil Company ("Mewbourne"), as Operator, proposes to drill the captioned well at the referenced surface location (SL) and drill same horizontally to a terminus point in the wellbore to the referenced bottom hole location (BHL). Said well will be drilled to a true vertical depth of approximately 10,516 feet beneath the surface and drilled horizontally therefrom from the south to the north in the Middle Wolfcamp Shale interval of the Wolfcamp formation for oil and gas production.

Regarding the above, title examination indicates that you may have a claim to a 3.60% mineral interest in the E/2NW/4SE/4 (Malaga Tracts 608, 6098, 617, & 618), W/2SW/4NW/4SE/4 (Malaga Tract 615), N/2NE/4SE/4 (Malaga Tracts 610 & 611), SE/4NE/4SE/4 (Malaga Tract 620), SE/4SW/4SE/4 (Malaga Tracts 641 & 642), E/2NW/4SW/4SE/4 (Malaga Tract 628), S/2SE/4SE/4 (Malaga Tracts 643-646), NW/4SE/4SE/4 (Malaga Tract 631), W/2NE/4SE/4SE/4 (Malaga Tract 632), containing 105.0 acres, more or less, of the captioned Section 34. To cure this title, it would take a Quiet Title Suit or stipulation between all of the parties and their heirs that may have claim to this interest.

Regarding the above, enclosed for your further handling and information is a copy of our Authority For Expenditure (AFE) dated January 11, 2016. This is an estimate of the drilling and completion costs associated with the above proposed well. The overhead rate provided for in our Joint Operating Agreement are \$7,500 per drilling month and \$750.00 per producing month.

Yardbirds "34" W2OB Fee #1H Well
E/2 of Section 34, T23S, R28E and
July 28, 2016

In the event the ownership of the above referenced unleased mineral interest is judicially determined, Mewbourne welcomes such owners to participate in the above well as to such unleased mineral interest. Alternatively, Mewbourne offers to purchase an Oil and Gas Lease covering such interest on the basis of a lease bonus payment of \$750 per net acre for a three year primary term providing for a 3/16ths royalty interest in the event such unleased mineral interest is judicially determined. This offer is subject to proportionate reduction.

The above described convoluted interest will be subject to a Compulsory Pooling Examiners Hearing in Santa Fe, New Mexico in the near future. You will be notified of this hearing as the scheduling becomes finalized.

Should you have any questions regarding the above, please call me at (432)682-3715 or email me at cpearson@mewbourne.com.

Sincerely,

MEWBOURNE OIL COMPANY



Clayton Pearson
Landman

MEWBOURNE OIL COMPANY

500 W. TEXAS, SUITE 1020
MIDLAND, TEXAS 79701

(432) 682-3715
FAX (432) 685-4170

July 28, 2016

Via Certified Mail

George O. Stribling, Trustee for Margaret Stribling, Robert Cain and Salem Stribling
6818 Academy Parkway West NE
Albuquerque, New Mexico 87109

Re: Yardbirds "34" W2OB Fee #1H Well
SL: 150' FSL & 2310' FEL
BHL: 330' FNL & 2160' FEL
E/2 of Section 34, T23S, R28E
Eddy County, New Mexico

Ladies and Gentlemen:

Mewbourne Oil Company ("Mewbourne"), as Operator, proposes to drill the captioned well at the referenced surface location (SL) and drill same horizontally to a terminus point in the wellbore to the referenced bottom hole location (BHL). Said well will be drilled to a true vertical depth of approximately 10,516 feet beneath the surface and drilled horizontally therefrom from the south to the north in the Middle Wolfcamp Shale interval of the Wolfcamp formation for oil and gas production.

Regarding the above, title examination indicates that you may have a claim to a 3.60% mineral interest in the E/2NW/4SE/4 (Malaga Tracts 608, 6098, 617, & 618), W/2SW/4NW/4SE/4 (Malaga Tract 615), N/2NE/4SE/4 (Malaga Tracts 610 & 611), SE/4NE/4SE/4 (Malaga Tract 620), SE/4SW/4SE/4 (Malaga Tracts 641 & 642), E/2NW/4SW/4SE/4 (Malaga Tract 628), S/2SE/4SE/4 (Malaga Tracts 643-646), NW/4SE/4SE/4 (Malaga Tract 631), W/2NE/4SE/4SE/4 (Malaga Tract 632), containing 105.0 acres, more or less, of the captioned Section 34. To cure this title, it would take a Quiet Title Suit or stipulation between all of the parties and their heirs that may have claim to this interest.

Regarding the above, enclosed for your further handling and information is a copy of our Authority For Expenditure (AFE) dated January 11, 2016. This is an estimate of the drilling and completion costs associated with the above proposed well. The overhead rate provided for in our Joint Operating Agreement are \$7,500 per drilling month and \$750.00 per producing month.

Yardbirds "34" W2OB Fee #1H Well
E/2 of Section 34, T23S, R28E and
July 28, 2016

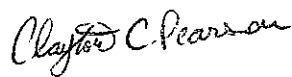
In the event the ownership of the above referenced unleased mineral interest is judicially determined, Mewbourne welcomes such owners to participate in the above well as to such unleased mineral interest. Alternatively, Mewbourne offers to purchase an Oil and Gas Lease covering such interest on the basis of a lease bonus payment of \$750 per net acre for a three year primary term providing for a 3/16ths royalty interest in the event such unleased mineral interest is judicially determined. This offer is subject to proportionate reduction.

The above described convoluted interest will be subject to a Compulsory Pooling Examiners Hearing in Santa Fe, New Mexico in the near future. You will be notified of this hearing as the scheduling becomes finalized.

Should you have any questions regarding the above, please call me at (432)682-3715 or email me at cpearson@mewbourne.com.

Sincerely,

MEWBOURNE OIL COMPANY



Clayton Pearson
Landman

MEWBOURNE OIL COMPANY

500 W. TEXAS, SUITE 1020
MIDLAND, TEXAS 79701

(432) 682-3715
FAX (432) 685-4170

July 28, 2016

Via Certified Mail

John D. Stribling
6818 Academy Parkway West NE
Albuquerque, New Mexico 87109

Re: Yardbirds "34" W2OB Fee #1H Well
SL: 150' FSL & 2310' FEL
BHL: 330' FNL & 2160' FEL
E/2 of Section 34, T23S, R28E
Eddy County, New Mexico

Ladies and Gentlemen:

Mewbourne Oil Company ("Mewbourne"), as Operator, proposes to drill the captioned well at the referenced surface location (SL) and drill same horizontally to a terminus point in the wellbore to the referenced bottom hole location (BHL). Said well will be drilled to a true vertical depth of approximately 10,516 feet beneath the surface and drilled horizontally therefrom from the south to the north in the Middle Wolfcamp Shale interval of the Wolfcamp formation for oil and gas production.

Regarding the above, title examination indicates that you may have a claim to a 3.60% mineral interest in the E/2NW/4SE/4 (Malaga Tracts 608, 6098, 617, & 618), W/2SW/4NW/4SE/4 (Malaga Tract 615), N/2NE/4SE/4 (Malaga Tracts 610 & 611), SE/4NE/4SE/4 (Malaga Tract 620), SE/4SW/4SE/4 (Malaga Tracts 641 & 642), E/2NW/4SW/4SE/4 (Malaga Tract 628), S/2SE/4SE/4 (Malaga Tracts 643-646), NW/4SE/4SE/4 (Malaga Tract 631), W/2NE/4SE/4SE/4 (Malaga Tract 632), containing 105.0 acres, more or less, of the captioned Section 34. To cure this title, it would take a Quiet Title Suit or stipulation between all of the parties and their heirs that may have claim to this interest.

Regarding the above, enclosed for your further handling and information is a copy of our Authority For Expenditure (AFE) dated January 11, 2016. This is an estimate of the drilling and completion costs associated with the above proposed well. The overhead rate provided for in our Joint Operating Agreement are \$7,500 per drilling month and \$750.00 per producing month.

Yardbirds "34" W2OB Fee #1H Well
E/2 of Section 34, T23S, R28E and
July 28, 2016

In the event the ownership of the above referenced unleased mineral interest is judicially determined, Mewbourne welcomes such owners to participate in the above well as to such unleased mineral interest. Alternatively, Mewbourne offers to purchase an Oil and Gas Lease covering such interest on the basis of a lease bonus payment of \$750 per net acre for a three year primary term providing for a 3/16ths royalty interest in the event such unleased mineral interest is judicially determined. This offer is subject to proportionate reduction.

The above described convoluted interest will be subject to a Compulsory Pooling Examiners Hearing in Santa Fe, New Mexico in the near future. You will be notified of this hearing as the scheduling becomes finalized.

Should you have any questions regarding the above, please call me at (432)682-3715 or email me at cpearson@mewbourne.com.

Sincerely,

MEWBOURNE OIL COMPANY



Clayton Pearson
Landman

MEWBOURNE OIL COMPANY

500 W. TEXAS, SUITE 1020
MIDLAND, TEXAS 79701

(432) 682-3715
FAX (432) 685-4170

July 28, 2016

Via Certified Mail

Chasity Garza
1410 E. Broadway
Brownfield, Texas 79316

Re: Yardbirds "34" W2OB Fee #1H Well
SL: 150' FSL & 2310' FEL
BHL: 330' FNL & 2160' FEL
E/2 of Section 34, T23S, R28E
Eddy County, New Mexico

Ladies and Gentlemen:

Mewbourne Oil Company ("Mewbourne"), as Operator, proposes to drill the captioned well at the referenced surface location (SL) and drill same horizontally to a terminus point in the wellbore to the referenced bottom hole location (BHL). Said well will be drilled to a true vertical depth of approximately 10,516 feet beneath the surface and drilled horizontally therefrom from the south to the north in the Middle Wolfcamp Shale interval of the Wolfcamp formation for oil and gas production.

Regarding the above, title examination indicates that you may have a claim to a 3.60% mineral interest in the E/2NW/4SE/4 (Malaga Tracts 608, 6098, 617, & 618), W/2SW/4NW/4SE/4 (Malaga Tract 615), N/2NE/4SE/4 (Malaga Tracts 610 & 611), SE/4NE/4SE/4 (Malaga Tract 620), SE/4SW/4SE/4 (Malaga Tracts 641 & 642), E/2NW/4SW/4SE/4 (Malaga Tract 628), S/2SE/4SE/4 (Malaga Tracts 643-646), NW/4SE/4SE/4 (Malaga Tract 631), W/2NE/4SE/4SE/4 (Malaga Tract 632), containing 105.0 acres, more or less, of the captioned Section 34. To cure this title, it would take a Quiet Title Suit or stipulation between all of the parties and their heirs that may have claim to this interest.

Regarding the above, enclosed for your further handling and information is a copy of our Authority For Expenditure (AFE) dated January 11, 2016. This is an estimate of the drilling and completion costs associated with the above proposed well. The overhead rate provided for in our Joint Operating Agreement are \$7,500 per drilling month and \$750.00 per producing month.

Yardbirds "34" W2OB Fee #1H Well
E/2 of Section 34, T23S, R28E and
July 28, 2016

In the event the ownership of the above referenced unleased mineral interest is judicially determined, Mewbourne welcomes such owners to participate in the above well as to such unleased mineral interest. Alternatively, Mewbourne offers to purchase an Oil and Gas Lease covering such interest on the basis of a lease bonus payment of \$750 per net acre for a three year primary term providing for a 3/16ths royalty interest in the event such unleased mineral interest is judicially determined. This offer is subject to proportionate reduction.

The above described convoluted interest will be subject to a Compulsory Pooling Examiners Hearing in Santa Fe, New Mexico in the near future. You will be notified of this hearing as the scheduling becomes finalized.

Should you have any questions regarding the above, please call me at (432)682-3715 or email me at cpearson@mewbourne.com.

Sincerely,

MEWBOURNE OIL COMPANY



Clayton Pearson
Landman

MEWBOURNE OIL COMPANY

500 W. TEXAS, SUITE 1020
MIDLAND, TEXAS 79701

(432) 682-3715
FAX (432) 685-4170

July 28, 2016

Via Certified Mail

Pamela Ray Cummings
P.O. Box 817
Panhandle, Texas 797068

Re: Yardbirds "34" W2OB Fee #1H Well
SL: 150' FSL & 2310' FEL
BHL: 330' FNL & 2160' FEL
E/2 of Section 34, T23S, R28E
Eddy County, New Mexico

Ladies and Gentlemen:

Mewbourne Oil Company ("Mewbourne"), as Operator, proposes to drill the captioned well at the referenced surface location (SL) and drill same horizontally to a terminus point in the wellbore to the referenced bottom hole location (BHL). Said well will be drilled to a true vertical depth of approximately 10,516 feet beneath the surface and drilled horizontally therefrom from the south to the north in the Middle Wolfcamp Shale interval of the Wolfcamp formation for oil and gas production.

Regarding the above, title examination indicates that you may have a claim to a 3.60% mineral interest in the E/2NW/4SE/4 (Malaga Tracts 608, 6098, 617, & 618), W/2SW/4NW/4SE/4 (Malaga Tract 615), N/2NE/4SE/4 (Malaga Tracts 610 & 611), SE/4NE/4SE/4 (Malaga Tract 620), SE/4SW/4SE/4 (Malaga Tracts 641 & 642), E/2NW/4SW/4SE/4 (Malaga Tract 628), S/2SE/4SE/4 (Malaga Tracts 643-646), NW/4SE/4SE/4 (Malaga Tract 631), W/2NE/4SE/4SE/4 (Malaga Tract 632), containing 105.0 acres, more or less, of the captioned Section 34. To cure this title, it would take a Quiet Title Suit or stipulation between all of the parties and their heirs that may have claim to this interest.

Regarding the above, enclosed for your further handling and information is a copy of our Authority For Expenditure (AFE) dated January 11, 2016. This is an estimate of the drilling and completion costs associated with the above proposed well. The overhead rate provided for in our Joint Operating Agreement are \$7,500 per drilling month and \$750.00 per producing month.

Yardbirds "34" W2OB Fee #1H Well
E/2 of Section 34, T23S, R28E and
July 28, 2016

In the event the ownership of the above referenced unleased mineral interest is judicially determined, Mewbourne welcomes such owners to participate in the above well as to such unleased mineral interest. Alternatively, Mewbourne offers to purchase an Oil and Gas Lease covering such interest on the basis of a lease bonus payment of \$750 per net acre for a three year primary term providing for a 3/16ths royalty interest in the event such unleased mineral interest is judicially determined. This offer is subject to proportionate reduction.

The above described convoluted interest will be subject to a Compulsory Pooling Examiners Hearing in Santa Fe, New Mexico in the near future. You will be notified of this hearing as the scheduling becomes finalized.

Should you have any questions regarding the above, please call me at (432)682-3715 or email me at cpearson@mewbourne.com.

Sincerely,

MEWBOURNE OIL COMPANY



Clayton Pearson
Landman

MEWBOURNE OIL COMPANY

500 W. TEXAS, SUITE 1020
MIDLAND, TEXAS 79701

(432) 682-3715
FAX (432) 685-4170

July 28, 2016

Via Certified Mail

Patricia Gae Stamps
P.O. Box 249
Panhandle, Texas 79068

Re: Yardbirds "34" W2OB Fee #1H Well
SL: 150' FSL & 2310' FEL
BHL: 330' FNL & 2160' FEL
E/2 of Section 34, T23S, R28E
Eddy County, New Mexico

Ladies and Gentlemen:

Mewbourne Oil Company ("Mewbourne"), as Operator, proposes to drill the captioned well at the referenced surface location (SL) and drill same horizontally to a terminus point in the wellbore to the referenced bottom hole location (BHL). Said well will be drilled to a true vertical depth of approximately 10,516 feet beneath the surface and drilled horizontally therefrom from the south to the north in the Middle Wolfcamp Shale interval of the Wolfcamp formation for oil and gas production.

Regarding the above, title examination indicates that you may have a claim to a 3.60% mineral interest in the E/2NW/4SE/4 (Malaga Tracts 608, 6098, 617, & 618), W/2SW/4NW/4SE/4 (Malaga Tract 615), N/2NE/4SE/4 (Malaga Tracts 610 & 611), SE/4NE/4SE/4 (Malaga Tract 620), SE/4SW/4SE/4 (Malaga Tracts 641 & 642), E/2NW/4SW/4SE/4 (Malaga Tract 628), S/2SE/4SE/4 (Malaga Tracts 643-646), NW/4SE/4SE/4 (Malaga Tract 631), W/2NE/4SE/4SE/4 (Malaga Tract 632), containing 105.0 acres, more or less, of the captioned Section 34. To cure this title, it would take a Quiet Title Suit or stipulation between all of the parties and their heirs that may have claim to this interest.

Regarding the above, enclosed for your further handling and information is a copy of our Authority For Expenditure (AFE) dated January 11, 2016. This is an estimate of the drilling and completion costs associated with the above proposed well. The overhead rate provided for in our Joint Operating Agreement are \$7,500 per drilling month and \$750.00 per producing month.

Yardbirds "34" W2OB Fee #1H Well
E/2 of Section 34, T23S, R28E and
July 28, 2016

In the event the ownership of the above referenced unleased mineral interest is judicially determined, Mewbourne welcomes such owners to participate in the above well as to such unleased mineral interest. Alternatively, Mewbourne offers to purchase an Oil and Gas Lease covering such interest on the basis of a lease bonus payment of \$750 per net acre for a three year primary term providing for a 3/16ths royalty interest in the event such unleased mineral interest is judicially determined. This offer is subject to proportionate reduction.

The above described convoluted interest will be subject to a Compulsory Pooling Examiners Hearing in Santa Fe, New Mexico in the near future. You will be notified of this hearing as the scheduling becomes finalized.

Should you have any questions regarding the above, please call me at (432)682-3715 or email me at cpearson@mewbourne.com.

Sincerely,

MEWBOURNE OIL COMPANY



Clayton Pearson
Landman

MEWBOURNE OIL COMPANY

500 W. TEXAS, SUITE 1020
MIDLAND, TEXAS 79701

(432) 682-3715
FAX (432) 685-4170

July 28, 2016

Via Certified Mail

The Heirs or devisees of John W. Osborn, Deceased
P.O. Box 419
Tipton, Oklahoma 76570

Re: Yardbirds "34" W2OB Fee #1H Well
SL: 150' FSL & 2310' FEL
BHL: 330' FNL & 2160' FEL
E/2 of Section 34, T23S, R28E
Eddy County, New Mexico

Ladies and Gentlemen:

Mewbourne Oil Company ("Mewbourne"), as Operator, proposes to drill the captioned well at the referenced surface location (SL) and drill same horizontally to a terminus point in the wellbore to the referenced bottom hole location (BHL). Said well will be drilled to a true vertical depth of approximately 10,516 feet beneath the surface and drilled horizontally therefrom from the south to the north in the Middle Wolfcamp Shale interval of the Wolfcamp formation for oil and gas production.

Regarding the above, title examination indicates that you may have a claim to a 3.60% mineral interest in the E/2NW/4SE/4 (Malaga Tracts 608, 6098, 617, & 618), W/2SW/4NW/4SE/4 (Malaga Tract 615), N/2NE/4SE/4 (Malaga Tracts 610 & 611), SE/4NE/4SE/4 (Malaga Tract 620), SE/4SW/4SE/4 (Malaga Tracts 641 & 642), E/2NW/4SW/4SE/4 (Malaga Tract 628), S/2SE/4SE/4 (Malaga Tracts 643-646), NW/4SE/4SE/4 (Malaga Tract 631), W/2NE/4SE/4SE/4 (Malaga Tract 632), containing 105.0 acres, more or less, of the captioned Section 34. To cure this title, it would take a Quiet Title Suit or stipulation between all of the parties and their heirs that may have claim to this interest.

Regarding the above, enclosed for your further handling and information is a copy of our Authority For Expenditure (AFE) dated January 11, 2016. This is an estimate of the drilling and completion costs associated with the above proposed well. The overhead rate provided for in our Joint Operating Agreement are \$7,500 per drilling month and \$750.00 per producing month.

Yardbirds "34" W2OB Fee #1H Well
E/2 of Section 34, T23S, R28E and
July 28, 2016

In the event the ownership of the above referenced unleased mineral interest is judicially determined, Mewbourne welcomes such owners to participate in the above well as to such unleased mineral interest. Alternatively, Mewbourne offers to purchase an Oil and Gas Lease covering such interest on the basis of a lease bonus payment of \$750 per net acre for a three year primary term providing for a 3/16ths royalty interest in the event such unleased mineral interest is judicially determined. This offer is subject to proportionate reduction.

The above described convoluted interest will be subject to a Compulsory Pooling Examiners Hearing in Santa Fe, New Mexico in the near future. You will be notified of this hearing as the scheduling becomes finalized.

Should you have any questions regarding the above, please call me at (432)682-3715 or email me at cpearson@mewbourne.com.

Sincerely,

MEWBOURNE OIL COMPANY



Clayton Pearson
Landman

MEWBOURNE OIL COMPANY

500 W. TEXAS, SUITE 1020
MIDLAND, TEXAS 79701

(432) 682-3715
FAX (432) 685-4170

July 28, 2016

Via Certified Mail

Geneva Floyd Osborn
500 N. Broadway
Tipton, Oklahoma 73570

Re: Yardbirds "34" W2OB Fee #1H Well
SL: 150' FSL & 2310' FEL
BHL: 330' FNL & 2160' FEL
E/2 of Section 34, T23S, R28E
Eddy County, New Mexico

Ladies and Gentlemen:

Mewbourne Oil Company ("Mewbourne"), as Operator, proposes to drill the captioned well at the referenced surface location (SL) and drill same horizontally to a terminus point in the wellbore to the referenced bottom hole location (BHL). Said well will be drilled to a true vertical depth of approximately 10,516 feet beneath the surface and drilled horizontally therefrom from the south to the north in the Middle Wolfcamp Shale interval of the Wolfcamp formation for oil and gas production.

Regarding the above, title examination indicates that you may have a claim to a 3.60% mineral interest in the E/2NW/4SE/4 (Malaga Tracts 608, 6098, 617, & 618), W/2SW/4NW/4SE/4 (Malaga Tract 615), N/2NE/4SE/4 (Malaga Tracts 610 & 611), SE/4NE/4SE/4 (Malaga Tract 620), SE/4SW/4SE/4 (Malaga Tracts 641 & 642), E/2NW/4SW/4SE/4 (Malaga Tract 628), S/2SE/4SE/4 (Malaga Tracts 643-646), NW/4SE/4SE/4 (Malaga Tract 631), W/2NE/4SE/4SE/4 (Malaga Tract 632), containing 105.0 acres, more or less, of the captioned Section 34. To cure this title, it would take a Quiet Title Suit or stipulation between all of the parties and their heirs that may have claim to this interest.

Regarding the above, enclosed for your further handling and information is a copy of our Authority For Expenditure (AFE) dated January 11, 2016. This is an estimate of the drilling and completion costs associated with the above proposed well. The overhead rate provided for in our Joint Operating Agreement are \$7,500 per drilling month and \$750.00 per producing month.

Yardbirds "34" W2OB Fee #1H Well
E/2 of Section 34, T23S, R28E and
July 28, 2016

In the event the ownership of the above referenced unleased mineral interest is judicially determined, Mewbourne welcomes such owners to participate in the above well as to such unleased mineral interest. Alternatively, Mewbourne offers to purchase an Oil and Gas Lease covering such interest on the basis of a lease bonus payment of \$750 per net acre for a three year primary term providing for a 3/16ths royalty interest in the event such unleased mineral interest is judicially determined. This offer is subject to proportionate reduction.

The above described convoluted interest will be subject to a Compulsory Pooling Examiners Hearing in Santa Fe, New Mexico in the near future. You will be notified of this hearing as the scheduling becomes finalized.

Should you have any questions regarding the above, please call me at (432)682-3715 or email me at cpearson@mewbourne.com.

Sincerely,

MEWBOURNE OIL COMPANY



Clayton Pearson
Landman

MEWBOURNE OIL COMPANY

500 W. TEXAS, SUITE 1020
MIDLAND, TEXAS 79701

(432) 682-3715
FAX (432) 685-4170

July 28, 2016

Via Certified Mail

Joel W. Osborn
2420 South Joplin Avenue
Tulsa, Oklahoma 74114

Re: Yardbirds "34" W2OB Fee #1H Well
SL: 150' FSL & 2310' FEL
BHL: 330' FNL & 2160' FEL
E/2 of Section 34, T23S, R28E
Eddy County, New Mexico

Ladies and Gentlemen:

Mewbourne Oil Company ("Mewbourne"), as Operator, proposes to drill the captioned well at the referenced surface location (SL) and drill same horizontally to a terminus point in the wellbore to the referenced bottom hole location (BHL). Said well will be drilled to a true vertical depth of approximately 10,516 feet beneath the surface and drilled horizontally therefrom from the south to the north in the Middle Wolfcamp Shale interval of the Wolfcamp formation for oil and gas production.

Regarding the above, title examination indicates that you may have a claim to a 3.60% mineral interest in the E/2NW/4SE/4 (Malaga Tracts 608, 6098, 617, & 618), W/2SW/4NW/4SE/4 (Malaga Tract 615), N/2NE/4SE/4 (Malaga Tracts 610 & 611), SE/4NE/4SE/4 (Malaga Tract 620), SE/4SW/4SE/4 (Malaga Tracts 641 & 642), E/2NW/4SW/4SE/4 (Malaga Tract 628), S/2SE/4SE/4 (Malaga Tracts 643-646), NW/4SE/4SE/4 (Malaga Tract 631), W/2NE/4SE/4SE/4 (Malaga Tract 632), containing 105.0 acres, more or less, of the captioned Section 34. To cure this title, it would take a Quiet Title Suit or stipulation between all of the parties and their heirs that may have claim to this interest.

Regarding the above, enclosed for your further handling and information is a copy of our Authority For Expenditure (AFE) dated January 11, 2016. This is an estimate of the drilling and completion costs associated with the above proposed well. The overhead rate provided for in our Joint Operating Agreement are \$7,500 per drilling month and \$750.00 per producing month.

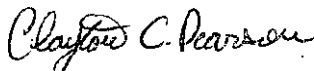
In the event the ownership of the above referenced unleased mineral interest is judicially determined, Mewbourne welcomes such owners to participate in the above well as to such unleased mineral interest. Alternatively, Mewbourne offers to purchase an Oil and Gas Lease covering such interest on the basis of a lease bonus payment of \$750 per net acre for a three year primary term providing for a 3/16ths royalty interest in the event such unleased mineral interest is judicially determined. This offer is subject to proportionate reduction.

The above described convoluted interest will be subject to a Compulsory Pooling Examiners Hearing in Santa Fe, New Mexico in the near future. You will be notified of this hearing as the scheduling becomes finalized.

Should you have any questions regarding the above, please call me at (432)682-3715 or email me at cpearson@mewbourne.com.

Sincerely,

MEWBOURNE OIL COMPANY



Clayton Pearson
Landman

MEWBOURNE OIL COMPANY

500 W. TEXAS, SUITE 1020
MIDLAND, TEXAS 79701

(432) 682-3715
FAX (432) 685-4170

July 28, 2016

Via Certified Mail

Heather O. Ward
P.O. Box 538
Roscoe, Texas 79545

Re: Yardbirds "34" W2OB Fee #1H Well
SL: 150' FSL & 2310' FEL
BHL: 330' FNL & 2160' FEL
E/2 of Section 34, T23S, R28E
Eddy County, New Mexico

Ladies and Gentlemen:

Mewbourne Oil Company ("Mewbourne"), as Operator, proposes to drill the captioned well at the referenced surface location (SL) and drill same horizontally to a terminus point in the wellbore to the referenced bottom hole location (BHL). Said well will be drilled to a true vertical depth of approximately 10,516 feet beneath the surface and drilled horizontally therefrom from the south to the north in the Middle Wolfcamp Shale interval of the Wolfcamp formation for oil and gas production.

Regarding the above, title examination indicates that you may have a claim to a 3.60% mineral interest in the E/2NW/4SE/4 (Malaga Tracts 608, 6098, 617, & 618), W/2SW/4NW/4SE/4 (Malaga Tract 615), N/2NE/4SE/4 (Malaga Tracts 610 & 611), SE/4NE/4SE/4 (Malaga Tract 620), SE/4SW/4SE/4 (Malaga Tracts 641 & 642), E/2NW/4SW/4SE/4 (Malaga Tract 628), S/2SE/4SE/4 (Malaga Tracts 643-646), NW/4SE/4SE/4 (Malaga Tract 631), W/2NE/4SE/4SE/4 (Malaga Tract 632), containing 105.0 acres, more or less, of the captioned Section 34. To cure this title, it would take a Quiet Title Suit or stipulation between all of the parties and their heirs that may have claim to this interest.

Regarding the above, enclosed for your further handling and information is a copy of our Authority For Expenditure (AFE) dated January 11, 2016. This is an estimate of the drilling and completion costs associated with the above proposed well. The overhead rate provided for in our Joint Operating Agreement are \$7,500 per drilling month and \$750.00 per producing month.

In the event the ownership of the above referenced unleased mineral interest is judicially determined, Mewbourne welcomes such owners to participate in the above well as to such unleased mineral interest. Alternatively, Mewbourne offers to purchase an Oil and Gas Lease covering such interest on the basis of a lease bonus payment of \$750 per net acre for a three year primary term providing for a 3/16ths royalty interest in the event such unleased mineral interest is judicially determined. This offer is subject to proportionate reduction.

The above described convoluted interest will be subject to a Compulsory Pooling Examiners Hearing in Santa Fe, New Mexico in the near future. You will be notified of this hearing as the scheduling becomes finalized.

Should you have any questions regarding the above, please call me at (432)682-3715 or email me at cpearson@mewbourne.com.

Sincerely,

MEWBOURNE OIL COMPANY



Clayton Pearson
Landman

MEWBOURNE OIL COMPANY

500 W. TEXAS, SUITE 1020
MIDLAND, TEXAS 79701

(432) 682-3715
FAX (432) 685-4170

July 28, 2016

Via Certified Mail

Sue Osborn Powell
899 Hedgewood Drive
Georgetown, Texas 78620

Re: Yardbirds "34" W2OB Fee #1H Well
SL: 150' FSL & 2310' FEL
BHL: 330' FNL & 2160' FEL
E/2 of Section 34, T23S, R28E
Eddy County, New Mexico

Ladies and Gentlemen:

Mewbourne Oil Company ("Mewbourne"), as Operator, proposes to drill the captioned well at the referenced surface location (SL) and drill same horizontally to a terminus point in the wellbore to the referenced bottom hole location (BHL). Said well will be drilled to a true vertical depth of approximately 10,516 feet beneath the surface and drilled horizontally therefrom from the south to the north in the Middle Wolfcamp Shale interval of the Wolfcamp formation for oil and gas production.

Regarding the above, title examination indicates that you may have a claim to a 3.60% mineral interest in the E/2NW/4SE/4 (Malaga Tracts 608, 6098, 617, & 618), W/2SW/4NW/4SE/4 (Malaga Tract 615), N/2NE/4SE/4 (Malaga Tracts 610 & 611), SE/4NE/4SE/4 (Malaga Tract 620), SE/4SW/4SE/4 (Malaga Tracts 641 & 642), E/2NW/4SW/4SE/4 (Malaga Tract 628), S/2SE/4SE/4 (Malaga Tracts 643-646), NW/4SE/4SE/4 (Malaga Tract 631), W/2NE/4SE/4SE/4 (Malaga Tract 632), containing 105.0 acres, more or less, of the captioned Section 34. To cure this title, it would take a Quiet Title Suit or stipulation between all of the parties and their heirs that may have claim to this interest.

Regarding the above, enclosed for your further handling and information is a copy of our Authority For Expenditure (AFE) dated January 11, 2016. This is an estimate of the drilling and completion costs associated with the above proposed well. The overhead rate provided for in our Joint Operating Agreement are \$7,500 per drilling month and \$750.00 per producing month.

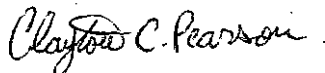
In the event the ownership of the above referenced unleased mineral interest is judicially determined, Mewbourne welcomes such owners to participate in the above well as to such unleased mineral interest. Alternatively, Mewbourne offers to purchase an Oil and Gas Lease covering such interest on the basis of a lease bonus payment of \$750 per net acre for a three year primary term providing for a 3/16ths royalty interest in the event such unleased mineral interest is judicially determined. This offer is subject to proportionate reduction.

The above described convoluted interest will be subject to a Compulsory Pooling Examiners Hearing in Santa Fe, New Mexico in the near future. You will be notified of this hearing as the scheduling becomes finalized.

Should you have any questions regarding the above, please call me at (432)682-3715 or email me at cpearson@mewbourne.com.

Sincerely,

MEWBOURNE OIL COMPANY



Clayton Pearson
Landman

MEWBOURNE OIL COMPANY

500 W. TEXAS, SUITE 1020
MIDLAND, TEXAS 79701

(432) 682-3715
FAX (432) 685-4170

July 28, 2016

Via Certified Mail

Mary Camille Hall
3812 Tailfeather Drive
Round Rock, Texas 78681

Re: Yardbirds "34" W2OB Fee #1H Well
SL: 150' FSL & 2310' FEL
BHL: 330' FNL & 2160' FEL
E/2 of Section 34, T23S, R28E
Eddy County, New Mexico

Ladies and Gentlemen:

Mewbourne Oil Company ("Mewbourne"), as Operator, proposes to drill the captioned well at the referenced surface location (SL) and drill same horizontally to a terminus point in the wellbore to the referenced bottom hole location (BHL). Said well will be drilled to a true vertical depth of approximately 10,516 feet beneath the surface and drilled horizontally therefrom from the south to the north in the Middle Wolfcamp Shale interval of the Wolfcamp formation for oil and gas production.

Regarding the above, title examination indicates that you may have a claim to a 3.60% mineral interest in the E/2NW/4SE/4 (Malaga Tracts 608, 6098, 617, & 618), W/2SW/4NW/4SE/4 (Malaga Tract 615), N/2NE/4SE/4 (Malaga Tracts 610 & 611), SE/4NE/4SE/4 (Malaga Tract 620), SE/4SW/4SE/4 (Malaga Tracts 641 & 642), E/2NW/4SW/4SE/4 (Malaga Tract 628), S/2SE/4SE/4 (Malaga Tracts 643-646), NW/4SE/4SE/4 (Malaga Tract 631), W/2NE/4SE/4SE/4 (Malaga Tract 632), containing 105.0 acres, more or less, of the captioned Section 34. To cure this title, it would take a Quiet Title Suit or stipulation between all of the parties and their heirs that may have claim to this interest.

Regarding the above, enclosed for your further handling and information is a copy of our Authority For Expenditure (AFE) dated January 11, 2016. This is an estimate of the drilling and completion costs associated with the above proposed well. The overhead rate provided for in our Joint Operating Agreement are \$7,500 per drilling month and \$750.00 per producing month.

Yardbirds "34" W2OB Fee #1H Well
E/2 of Section 34, T23S, R28E and
July 28, 2016

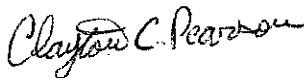
In the event the ownership of the above referenced unleased mineral interest is judicially determined, Mewbourne welcomes such owners to participate in the above well as to such unleased mineral interest. Alternatively, Mewbourne offers to purchase an Oil and Gas Lease covering such interest on the basis of a lease bonus payment of \$750 per net acre for a three year primary term providing for a 3/16ths royalty interest in the event such unleased mineral interest is judicially determined. This offer is subject to proportionate reduction.

The above described convoluted interest will be subject to a Compulsory Pooling Examiners Hearing in Santa Fe, New Mexico in the near future. You will be notified of this hearing as the scheduling becomes finalized.

Should you have any questions regarding the above, please call me at (432)682-3715 or email me at cpearson@mewbourne.com.

Sincerely,

MEWBOURNE OIL COMPANY



Clayton Pearson
Landman

MEWBOURNE OIL COMPANY

500 W. TEXAS, SUITE 1020
MIDLAND, TEXAS 79701

(432) 682-3715
FAX (432) 685-4170

July 28, 2016

Via Certified Mail

Irma J. Gregory
14 Cork Street
Alva, Florida 33920

Re: Yardbirds "34" W2OB Fee #1H Well
SL: 150' FSL & 2310' FEL
BHL: 330' FNL & 2160' FEL
E/2 of Section 34, T23S, R28E
Eddy County, New Mexico

Ladies and Gentlemen:

Mewbourne Oil Company ("Mewbourne"), as Operator, proposes to drill the captioned well at the referenced surface location (SL) and drill same horizontally to a terminus point in the wellbore to the referenced bottom hole location (BHL). Said well will be drilled to a true vertical depth of approximately 10,516 feet beneath the surface and drilled horizontally therefrom from the south to the north in the Middle Wolfcamp Shale interval of the Wolfcamp formation for oil and gas production.

Regarding the above, title examination indicates that you may have a claim to a 3.60% mineral interest in the E/2NW/4SE/4 (Malaga Tracts 608, 6098, 617, & 618), W/2SW/4NW/4SE/4 (Malaga Tract 615), N/2NE/4SE/4 (Malaga Tracts 610 & 611), SE/4NE/4SE/4 (Malaga Tract 620), SE/4SW/4SE/4 (Malaga Tracts 641 & 642), E/2NW/4SW/4SE/4 (Malaga Tract 628), S/2SE/4SE/4 (Malaga Tracts 643-646), NW/4SE/4SE/4 (Malaga Tract 631), W/2NE/4SE/4SE/4 (Malaga Tract 632), containing 105.0 acres, more or less, of the captioned Section 34. To cure this title, it would take a Quiet Title Suit or stipulation between all of the parties and their heirs that may have claim to this interest.

Regarding the above, enclosed for your further handling and information is a copy of our Authority For Expenditure (AFE) dated January 11, 2016. This is an estimate of the drilling and completion costs associated with the above proposed well. The overhead rate provided for in our Joint Operating Agreement are \$7,500 per drilling month and \$750.00 per producing month.

Yardbirds "34" W2OB Fee #1H Well
E/2 of Section 34, T23S, R28E and
July 28, 2016


In the event the ownership of the above referenced unleased mineral interest is judicially determined, Mewbourne welcomes such owners to participate in the above well as to such unleased mineral interest. Alternatively, Mewbourne offers to purchase an Oil and Gas Lease covering such interest on the basis of a lease bonus payment of \$750 per net acre for a three year primary term providing for a 3/16ths royalty interest in the event such unleased mineral interest is judicially determined. This offer is subject to proportionate reduction.

The above described convoluted interest will be subject to a Compulsory Pooling Examiners Hearing in Santa Fe, New Mexico in the near future. You will be notified of this hearing as the scheduling becomes finalized.

Should you have any questions regarding the above, please call me at (432)682-3715 or email me at cpearson@mewbourne.com.

Sincerely,

MEWBOURNE OIL COMPANY



Clayton Pearson
Landman

MEWBOURNE OIL COMPANY

500 W. TEXAS, SUITE 1020
MIDLAND, TEXAS 79701

(432) 682-3715
FAX (432) 685-4170

July 28, 2016

Via Certified Mail

Tommy W. Gregory
1705 Black Gold St., SE
Albuquerque, New Mexico 87123

Re: Yardbirds "34" W2OB Fee #1H Well
SL: 150' FSL & 2310' FEL
BHL: 330' FNL & 2160' FEL
E/2 of Section 34, T23S, R28E
Eddy County, New Mexico

Ladies and Gentlemen:

Mewbourne Oil Company ("Mewbourne"), as Operator, proposes to drill the captioned well at the referenced surface location (SL) and drill same horizontally to a terminus point in the wellbore to the referenced bottom hole location (BHL). Said well will be drilled to a true vertical depth of approximately 10,516 feet beneath the surface and drilled horizontally therefrom from the south to the north in the Middle Wolfcamp Shale interval of the Wolfcamp formation for oil and gas production.

Regarding the above, title examination indicates that you may have a claim to a 3.60% mineral interest in the E/2NW/4SE/4 (Malaga Tracts 608, 6098, 617, & 618), W/2SW/4NW/4SE/4 (Malaga Tract 615), N/2NE/4SE/4 (Malaga Tracts 610 & 611), SE/4NE/4SE/4 (Malaga Tract 620), SE/4SW/4SE/4 (Malaga Tracts 641 & 642), E/2NW/4SW/4SE/4 (Malaga Tract 628), S/2SE/4SE/4 (Malaga Tracts 643-646), NW/4SE/4SE/4 (Malaga Tract 631), W/2NE/4SE/4SE/4 (Malaga Tract 632), containing 105.0 acres, more or less, of the captioned Section 34. To cure this title, it would take a Quiet Title Suit or stipulation between all of the parties and their heirs that may have claim to this interest.

Regarding the above, enclosed for your further handling and information is a copy of our Authority For Expenditure (AFE) dated January 11, 2016. This is an estimate of the drilling and completion costs associated with the above proposed well. The overhead rate provided for in our Joint Operating Agreement are \$7,500 per drilling month and \$750.00 per producing month.

Yardbirds "34" W2OB Fee #1H Well
E/2 of Section 34, T23S, R28E and
July 28, 2016

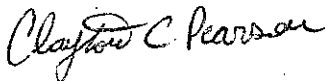
In the event the ownership of the above referenced unleased mineral interest is judicially determined, Mewbourne welcomes such owners to participate in the above well as to such unleased mineral interest. Alternatively, Mewbourne offers to purchase an Oil and Gas Lease covering such interest on the basis of a lease bonus payment of \$750 per net acre for a three year primary term providing for a 3/16ths royalty interest in the event such unleased mineral interest is judicially determined. This offer is subject to proportionate reduction.

The above described convoluted interest will be subject to a Compulsory Pooling Examiners Hearing in Santa Fe, New Mexico in the near future. You will be notified of this hearing as the scheduling becomes finalized.

Should you have any questions regarding the above, please call me at (432)682-3715 or email me at cpearson@mewbourne.com.

Sincerely,

MEWBOURNE OIL COMPANY



Clayton Pearson
Landman

MEWBOURNE OIL COMPANY

500 W. TEXAS, SUITE 1020
MIDLAND, TEXAS 79701

(432) 682-3715
FAX (432) 685-4170

July 28, 2016

Via Certified Mail

Daniel Taschner
No. 2 Meadowlark Court
Artesia, New Mexico 88210

Re: Yardbirds "34" W2OB Fee #1H Well
SL: 150' FSL & 2310' FEL
BHL: 330' FNL & 2160' FEL
E/2 of Section 34, T23S, R28E
Eddy County, New Mexico

Ladies and Gentlemen:

Mewbourne Oil Company ("Mewbourne"), as Operator, proposes to drill the captioned well at the referenced surface location (SL) and drill same horizontally to a terminus point in the wellbore to the referenced bottom hole location (BHL). Said well will be drilled to a true vertical depth of approximately 10,516 feet beneath the surface and drilled horizontally therefrom from the south to the north in the Middle Wolfcamp Shale interval of the Wolfcamp formation for oil and gas production.

Regarding the above, title examination indicates that you may have a claim to a 3.60% mineral interest in the E/2NW/4SE/4 (Malaga Tracts 608, 6098, 617, & 618), W/2SW/4NW/4SE/4 (Malaga Tract 615), N/2NE/4SE/4 (Malaga Tracts 610 & 611), SE/4NE/4SE/4 (Malaga Tract 620), SE/4SW/4SE/4 (Malaga Tracts 641 & 642), E/2NW/4SW/4SE/4 (Malaga Tract 628), S/2SE/4SE/4 (Malaga Tracts 643-646), NW/4SE/4SE/4 (Malaga Tract 631), W/2NE/4SE/4SE/4 (Malaga Tract 632), containing 105.0 acres, more or less, of the captioned Section 34. To cure this title, it would take a Quiet Title Suit or stipulation between all of the parties and their heirs that may have claim to this interest.

Regarding the above, enclosed for your further handling and information is a copy of our Authority For Expenditure (AFE) dated January 11, 2016. This is an estimate of the drilling and completion costs associated with the above proposed well. The overhead rate provided for in our Joint Operating Agreement are \$7,500 per drilling month and \$750.00 per producing month.

In the event the ownership of the above referenced unleased mineral interest is judicially determined, Mewbourne welcomes such owners to participate in the above well as to such unleased mineral interest. Alternatively, Mewbourne offers to purchase an Oil and Gas Lease covering such interest on the basis of a lease bonus payment of \$750 per net acre for a three year primary term providing for a 3/16ths royalty interest in the event such unleased mineral interest is judicially determined. This offer is subject to proportionate reduction.

The above described convoluted interest will be subject to a Compulsory Pooling Examiners Hearing in Santa Fe, New Mexico in the near future. You will be notified of this hearing as the scheduling becomes finalized.

Should you have any questions regarding the above, please call me at (432)682-3715 or email me at cpearson@mewbourne.com.

Sincerely,

MEWBOURNE OIL COMPANY



Clayton Pearson
Landman

MEWBOURNE OIL COMPANY

500 W. TEXAS, SUITE 1020
MIDLAND, TEXAS 79701

(432) 682-3715
FAX (432) 685-4170

July 28, 2016

Via Certified Mail

Arin Bratcher
No. 2 Meadowlark Court
Artesia, New Mexico 88210

Re: Yardbirds "34" W2OB Fee #1H Well
SL: 150' FSL & 2310' FEL
BHL: 330' FNL & 2160' FEL
E/2 of Section 34, T23S, R28E
Eddy County, New Mexico

Ladies and Gentlemen:

Mewbourne Oil Company ("Mewbourne"), as Operator, proposes to drill the captioned well at the referenced surface location (SL) and drill same horizontally to a terminus point in the wellbore to the referenced bottom hole location (BHL). Said well will be drilled to a true vertical depth of approximately 10,516 feet beneath the surface and drilled horizontally therefrom from the south to the north in the Middle Wolfcamp Shale interval of the Wolfcamp formation for oil and gas production.

Regarding the above, title examination indicates that you may have a claim to a 3.60% mineral interest in the E/2NW/4SE/4 (Malaga Tracts 608, 6098, 617, & 618), W/2SW/4NW/4SE/4 (Malaga Tract 615), N/2NE/4SE/4 (Malaga Tracts 610 & 611), SE/4NE/4SE/4 (Malaga Tract 620), SE/4SW/4SE/4 (Malaga Tracts 641 & 642), E/2NW/4SW/4SE/4 (Malaga Tract 628), S/2SE/4SE/4 (Malaga Tracts 643-646), NW/4SE/4SE/4 (Malaga Tract 631), W/2NE/4SE/4SE/4 (Malaga Tract 632), containing 105.0 acres, more or less, of the captioned Section 34. To cure this title, it would take a Quiet Title Suit or stipulation between all of the parties and their heirs that may have claim to this interest.

Regarding the above, enclosed for your further handling and information is a copy of our Authority For Expenditure (AFE) dated January 11, 2016. This is an estimate of the drilling and completion costs associated with the above proposed well. The overhead rate provided for in our Joint Operating Agreement are \$7,500 per drilling month and \$750.00 per producing month.

In the event the ownership of the above referenced unleased mineral interest is judicially determined, Mewbourne welcomes such owners to participate in the above well as to such unleased mineral interest. Alternatively, Mewbourne offers to purchase an Oil and Gas Lease covering such interest on the basis of a lease bonus payment of \$750 per net acre for a three year primary term providing for a 3/16ths royalty interest in the event such unleased mineral interest is judicially determined. This offer is subject to proportionate reduction.

The above described convoluted interest will be subject to a Compulsory Pooling Examiners Hearing in Santa Fe, New Mexico in the near future. You will be notified of this hearing as the scheduling becomes finalized.

Should you have any questions regarding the above, please call me at (432)682-3715 or email me at cpearson@mewbourne.com.

Sincerely,

MEWBOURNE OIL COMPANY



Clayton Pearson
Landman

MEWBOURNE OIL COMPANY

500 W. TEXAS, SUITE 1020
MIDLAND, TEXAS 79701

(432) 682-3715
FAX (432) 685-4170

July 28, 2016

Via Certified Mail

William E. Gregory
11910 Central Ave., SE, Suite B
Albuquerque, New Mexico 87123

Re: Yardbirds "34" W2OB Fee #1H Well
SL: 150' FSL & 2310' FEL
BHL: 330' FNL & 2160' FEL
E/2 of Section 34, T23S, R28E
Eddy County, New Mexico

Ladies and Gentlemen:

Mewbourne Oil Company ("Mewbourne"), as Operator, proposes to drill the captioned well at the referenced surface location (SL) and drill same horizontally to a terminus point in the wellbore to the referenced bottom hole location (BHL). Said well will be drilled to a true vertical depth of approximately 10,516 feet beneath the surface and drilled horizontally therefrom from the south to the north in the Middle Wolfcamp Shale interval of the Wolfcamp formation for oil and gas production.

Regarding the above, title examination indicates that you may have a claim to a 3.60% mineral interest in the E/2NW/4SE/4 (Malaga Tracts 608, 6098, 617, & 618), W/2SW/4NW/4SE/4 (Malaga Tract 615), N/2NE/4SE/4 (Malaga Tracts 610 & 611), SE/4NE/4SE/4 (Malaga Tract 620), SE/4SW/4SE/4 (Malaga Tracts 641 & 642), E/2NW/4SW/4SE/4 (Malaga Tract 628), S/2SE/4SE/4 (Malaga Tracts 643-646), NW/4SE/4SE/4 (Malaga Tract 631), W/2NE/4SE/4SE/4 (Malaga Tract 632), containing 105.0 acres, more or less, of the captioned Section 34. To cure this title, it would take a Quiet Title Suit or stipulation between all of the parties and their heirs that may have claim to this interest.

Regarding the above, enclosed for your further handling and information is a copy of our Authority For Expenditure (AFE) dated January 11, 2016. This is an estimate of the drilling and completion costs associated with the above proposed well. The overhead rate provided for in our Joint Operating Agreement are \$7,500 per drilling month and \$750.00 per producing month.

Yardbirds "34" W2OB Fee #1H Well
E/2 of Section 34, T23S, R28E and
July 28, 2016

In the event the ownership of the above referenced unleased mineral interest is judicially determined, Mewbourne welcomes such owners to participate in the above well as to such unleased mineral interest. Alternatively, Mewbourne offers to purchase an Oil and Gas Lease covering such interest on the basis of a lease bonus payment of \$750 per net acre for a three year primary term providing for a 3/16ths royalty interest in the event such unleased mineral interest is judicially determined. This offer is subject to proportionate reduction.

The above described convoluted interest will be subject to a Compulsory Pooling Examiners Hearing in Santa Fe, New Mexico in the near future. You will be notified of this hearing as the scheduling becomes finalized.

Should you have any questions regarding the above, please call me at (432)682-3715 or email me at cpearson@mewbourne.com.

Sincerely,

MEWBOURNE OIL COMPANY



Clayton Pearson
Landman

MEWBOURNE OIL COMPANY

500 W. TEXAS, SUITE 1020
MIDLAND, TEXAS 79701

(432) 682-3715
FAX (432) 685-4170

July 28, 2016

Via Certified Mail

Kathy Gregory
608 Lakeside Drive
Carlsbad, New Mexico 88220

Re: Yardbirds "34" W2OB Fee #1H Well
SL: 150' FSL & 2310' FEL
BHL: 330' FNL & 2160' FEL
E/2 of Section 34, T23S, R28E
Eddy County, New Mexico

Ladies and Gentlemen:

Mewbourne Oil Company ("Mewbourne"), as Operator, proposes to drill the captioned well at the referenced surface location (SL) and drill same horizontally to a terminus point in the wellbore to the referenced bottom hole location (BHL). Said well will be drilled to a true vertical depth of approximately 10,516 feet beneath the surface and drilled horizontally therefrom from the south to the north in the Middle Wolfcamp Shale interval of the Wolfcamp formation for oil and gas production.

Regarding the above, title examination indicates that you may have a claim to a 3.60% mineral interest in the E/2NW/4SE/4 (Malaga Tracts 608, 6098, 617, & 618), W/2SW/4NW/4SE/4 (Malaga Tract 615), N/2NE/4SE/4 (Malaga Tracts 610 & 611), SE/4NE/4SE/4 (Malaga Tract 620), SE/4SW/4SE/4 (Malaga Tracts 641 & 642), E/2NW/4SW/4SE/4 (Malaga Tract 628), S/2SE/4SE/4 (Malaga Tracts 643-646), NW/4SE/4SE/4 (Malaga Tract 631), W/2NE/4SE/4SE/4 (Malaga Tract 632), containing 105.0 acres, more or less, of the captioned Section 34. To cure this title, it would take a Quiet Title Suit or stipulation between all of the parties and their heirs that may have claim to this interest.

Regarding the above, enclosed for your further handling and information is a copy of our Authority For Expenditure (AFE) dated January 11, 2016. This is an estimate of the drilling and completion costs associated with the above proposed well. The overhead rate provided for in our Joint Operating Agreement are \$7,500 per drilling month and \$750.00 per producing month.

Yardbirds "34" W2OB Fee #1H Well
E/2 of Section 34, T23S, R28E and
July 28, 2016

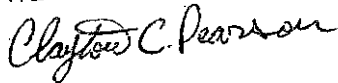
In the event the ownership of the above referenced unleased mineral interest is judicially determined, Mewbourne welcomes such owners to participate in the above well as to such unleased mineral interest. Alternatively, Mewbourne offers to purchase an Oil and Gas Lease covering such interest on the basis of a lease bonus payment of \$750 per net acre for a three year primary term providing for a 3/16ths royalty interest in the event such unleased mineral interest is judicially determined. This offer is subject to proportionate reduction.

The above described convoluted interest will be subject to a Compulsory Pooling Examiners Hearing in Santa Fe, New Mexico in the near future. You will be notified of this hearing as the scheduling becomes finalized.

Should you have any questions regarding the above, please call me at (432)682-3715 or email me at cpearson@mewbourne.com.

Sincerely,

MEWBOURNE OIL COMPANY



Clayton Pearson
Landman

MEWBOURNE OIL COMPANY

500 W. TEXAS, SUITE 1020
MIDLAND, TEXAS 79701

(432) 682-3715
FAX (432) 685-4170

July 28, 2016

Via Certified Mail

Brian McGonagill
1612 Westridge Road
Carlsbad, New Mexico 88220

Re: Yardbirds "34" W2OB Fee #1H Well
SL: 150' FSL & 2310' FEL
BHL: 330' FNL & 2160' FEL
E/2 of Section 34, T23S, R28E
Eddy County, New Mexico

Ladies and Gentlemen:

Mewbourne Oil Company ("Mewbourne"), as Operator, proposes to drill the captioned well at the referenced surface location (SL) and drill same horizontally to a terminus point in the wellbore to the referenced bottom hole location (BHL). Said well will be drilled to a true vertical depth of approximately 10,516 feet beneath the surface and drilled horizontally therefrom from the south to the north in the Middle Wolfcamp Shale interval of the Wolfcamp formation for oil and gas production.

Regarding the above, title examination indicates that you may have a claim to a 3.60% mineral interest in the E/2NW/4SE/4 (Malaga Tracts 608, 6098, 617, & 618), W/2SW/4NW/4SE/4 (Malaga Tract 615), N/2NE/4SE/4 (Malaga Tracts 610 & 611), SE/4NE/4SE/4 (Malaga Tract 620), SE/4SW/4SE/4 (Malaga Tracts 641 & 642), E/2NW/4SW/4SE/4 (Malaga Tract 628), S/2SE/4SE/4 (Malaga Tracts 643-646), NW/4SE/4SE/4 (Malaga Tract 631), W/2NE/4SE/4SE/4 (Malaga Tract 632), containing 105.0 acres, more or less, of the captioned Section 34. To cure this title, it would take a Quiet Title Suit or stipulation between all of the parties and their heirs that may have claim to this interest.

Regarding the above, enclosed for your further handling and information is a copy of our Authority For Expenditure (AFE) dated January 11, 2016. This is an estimate of the drilling and completion costs associated with the above proposed well. The overhead rate provided for in our Joint Operating Agreement are \$7,500 per drilling month and \$750.00 per producing month.

Yardbirds "34" W2OB Fee #1H Well
E/2 of Section 34, T23S, R28E and
July 28, 2016

In the event the ownership of the above referenced unleased mineral interest is judicially determined, Mewbourne welcomes such owners to participate in the above well as to such unleased mineral interest. Alternatively, Mewbourne offers to purchase an Oil and Gas Lease covering such interest on the basis of a lease bonus payment of \$750 per net acre for a three year primary term providing for a 3/16ths royalty interest in the event such unleased mineral interest is judicially determined. This offer is subject to proportionate reduction.

The above described convoluted interest will be subject to a Compulsory Pooling Examiners Hearing in Santa Fe, New Mexico in the near future. You will be notified of this hearing as the scheduling becomes finalized.

Should you have any questions regarding the above, please call me at (432)682-3715 or email me at cpearson@mewbourne.com.

Sincerely,

MEWBOURNE OIL COMPANY



Clayton Pearson
Landman

MEWBOURNE OIL COMPANY

500 W. TEXAS, SUITE 1020
MIDLAND, TEXAS 79701

(432) 682-3715
FAX (432) 685-4170

July 28, 2016

Via Certified Mail

George P. McGonagill
2610 B Mountain View
Carlsbad, New Mexico 88220

Re: Yardbirds "34" W2OB Fee #1H Well
SL: 150' FSL & 2310' FEL
BHL: 330' FNL & 2160' FEL
E/2 of Section 34, T23S, R28E
Eddy County, New Mexico

Ladies and Gentlemen:

Mewbourne Oil Company ("Mewbourne"), as Operator, proposes to drill the captioned well at the referenced surface location (SL) and drill same horizontally to a terminus point in the wellbore to the referenced bottom hole location (BHL). Said well will be drilled to a true vertical depth of approximately 10,516 feet beneath the surface and drilled horizontally therefrom from the south to the north in the Middle Wolfcamp Shale interval of the Wolfcamp formation for oil and gas production.

Regarding the above, title examination indicates that you may have a claim to a 3.60% mineral interest in the E/2NW/4SE/4 (Malaga Tracts 608, 6098, 617, & 618), W/2SW/4NW/4SE/4 (Malaga Tract 615), N/2NE/4SE/4 (Malaga Tracts 610 & 611), SE/4NE/4SE/4 (Malaga Tract 620), SE/4SW/4SE/4 (Malaga Tracts 641 & 642), E/2NW/4SW/4SE/4 (Malaga Tract 628), S/2SE/4SE/4 (Malaga Tracts 643-646), NW/4SE/4SE/4 (Malaga Tract 631), W/2NE/4SE/4SE/4 (Malaga Tract 632), containing 105.0 acres, more or less, of the captioned Section 34. To cure this title, it would take a Quiet Title Suit or stipulation between all of the parties and their heirs that may have claim to this interest.

Regarding the above, enclosed for your further handling and information is a copy of our Authority For Expenditure (AFE) dated January 11, 2016. This is an estimate of the drilling and completion costs associated with the above proposed well. The overhead rate provided for in our Joint Operating Agreement are \$7,500 per drilling month and \$750.00 per producing month.

Yardbirds "34" W2OB Fee #1H Well
E/2 of Section 34, T23S, R28E and
July 28, 2016

In the event the ownership of the above referenced unleased mineral interest is judicially determined, Mewbourne welcomes such owners to participate in the above well as to such unleased mineral interest. Alternatively, Mewbourne offers to purchase an Oil and Gas Lease covering such interest on the basis of a lease bonus payment of \$750 per net acre for a three year primary term providing for a 3/16ths royalty interest in the event such unleased mineral interest is judicially determined. This offer is subject to proportionate reduction.

The above described convoluted interest will be subject to a Compulsory Pooling Examiners Hearing in Santa Fe, New Mexico in the near future. You will be notified of this hearing as the scheduling becomes finalized.

Should you have any questions regarding the above, please call me at (432)682-3715 or email me at cpearson@mewbourne.com.

Sincerely,

MEWBOURNE OIL COMPANY



Clayton Pearson
Landman

MEWBOURNE OIL COMPANY

500 W. TEXAS, SUITE 1020
MIDLAND, TEXAS 79701

(432) 682-3715
FAX (432) 685-4170

July 28, 2016

Via Certified Mail

Cara McGonagill
611^{1/2} N. Mesa
Carlsbad, New Mexico 88220

Re: Yardbirds "34" W2OB Fee #1H Well
SL: 150' FSL & 2310' FEL
BHL: 330' FNL & 2160' FEL
E/2 of Section 34, T23S, R28E
Eddy County, New Mexico

Ladies and Gentlemen:

Mewbourne Oil Company ("Mewbourne"), as Operator, proposes to drill the captioned well at the referenced surface location (SL) and drill same horizontally to a terminus point in the wellbore to the referenced bottom hole location (BHL). Said well will be drilled to a true vertical depth of approximately 10,516 feet beneath the surface and drilled horizontally therefrom from the south to the north in the Middle Wolfcamp Shale interval of the Wolfcamp formation for oil and gas production.

Regarding the above, title examination indicates that you may have a claim to a 3.60% mineral interest in the E/2NW/4SE/4 (Malaga Tracts 608, 6098, 617, & 618), W/2SW/4NW/4SE/4 (Malaga Tract 615), N/2NE/4SE/4 (Malaga Tracts 610 & 611), SE/4NE/4SE/4 (Malaga Tract 620), SE/4SW/4SE/4 (Malaga Tracts 641 & 642), E/2NW/4SW/4SE/4 (Malaga Tract 628), S/2SE/4SE/4 (Malaga Tracts 643-646), NW/4SE/4SE/4 (Malaga Tract 631), W/2NE/4SE/4SE/4 (Malaga Tract 632), containing 105.0 acres, more or less, of the captioned Section 34. To cure this title, it would take a Quiet Title Suit or stipulation between all of the parties and their heirs that may have claim to this interest.

Regarding the above, enclosed for your further handling and information is a copy of our Authority For Expenditure (AFE) dated January 11, 2016. This is an estimate of the drilling and completion costs associated with the above proposed well. The overhead rate provided for in our Joint Operating Agreement are \$7,500 per drilling month and \$750.00 per producing month.

Yardbirds "34" W2OB Fee #1H Well
E/2 of Section 34, T23S, R28E and
July 28, 2016

In the event the ownership of the above referenced unleased mineral interest is judicially determined, Mewbourne welcomes such owners to participate in the above well as to such unleased mineral interest. Alternatively, Mewbourne offers to purchase an Oil and Gas Lease covering such interest on the basis of a lease bonus payment of \$750 per net acre for a three year primary term providing for a 3/16ths royalty interest in the event such unleased mineral interest is judicially determined. This offer is subject to proportionate reduction.

The above described convoluted interest will be subject to a Compulsory Pooling Examiners Hearing in Santa Fe, New Mexico in the near future. You will be notified of this hearing as the scheduling becomes finalized.

Should you have any questions regarding the above, please call me at (432)682-3715 or email me at cpearson@mewbourne.com.

Sincerely,

MEWBOURNE OIL COMPANY



Clayton Pearson
Landman

MEWBOURNE OIL COMPANY

500 W. TEXAS, SUITE 1020
MIDLAND, TEXAS 79701

(432) 682-3715
FAX (432) 685-4170

July 28, 2016

Via Certified Mail

Shirley C. McGonagill
1612 Westridge
Carlsbad, New Mexico 88220

Re: Yardbirds "34" W2OB Fee #1H Well
SL: 150' FSL & 2310' FEL
BHL: 330' FNL & 2160' FEL
E/2 of Section 34, T23S, R28E
Eddy County, New Mexico

Ladies and Gentlemen:

Mewbourne Oil Company ("Mewbourne"), as Operator, proposes to drill the captioned well at the referenced surface location (SL) and drill same horizontally to a terminus point in the wellbore to the referenced bottom hole location (BHL). Said well will be drilled to a true vertical depth of approximately 10,516 feet beneath the surface and drilled horizontally therefrom from the south to the north in the Middle Wolfcamp Shale interval of the Wolfcamp formation for oil and gas production.

Regarding the above, title examination indicates that you may have a claim to a 3.60% mineral interest in the E/2NW/4SE/4 (Malaga Tracts 608, 6098, 617, & 618), W/2SW/4NW/4SE/4 (Malaga Tract 615), N/2NE/4SE/4 (Malaga Tracts 610 & 611), SE/4NE/4SE/4 (Malaga Tract 620), SE/4SW/4SE/4 (Malaga Tracts 641 & 642), E/2NW/4SW/4SE/4 (Malaga Tract 628), S/2SE/4SE/4 (Malaga Tracts 643-646), NW/4SE/4SE/4 (Malaga Tract 631), W/2NE/4SE/4SE/4 (Malaga Tract 632), containing 105.0 acres, more or less, of the captioned Section 34. To cure this title, it would take a Quiet Title Suit or stipulation between all of the parties and their heirs that may have claim to this interest.

Regarding the above, enclosed for your further handling and information is a copy of our Authority For Expenditure (AFE) dated January 11, 2016. This is an estimate of the drilling and completion costs associated with the above proposed well. The overhead rate provided for in our Joint Operating Agreement are \$7,500 per drilling month and \$750.00 per producing month.

Yardbirds "34" W2OB Fee #1H Well
E/2 of Section 34, T23S, R28E and
July 28, 2016


In the event the ownership of the above referenced unleased mineral interest is judicially determined, Mewbourne welcomes such owners to participate in the above well as to such unleased mineral interest. Alternatively, Mewbourne offers to purchase an Oil and Gas Lease covering such interest on the basis of a lease bonus payment of \$750 per net acre for a three year primary term providing for a 3/16ths royalty interest in the event such unleased mineral interest is judicially determined. This offer is subject to proportionate reduction.

The above described convoluted interest will be subject to a Compulsory Pooling Examiners Hearing in Santa Fe, New Mexico in the near future. You will be notified of this hearing as the scheduling becomes finalized.

Should you have any questions regarding the above, please call me at (432)682-3715 or email me at cpearson@mewbourne.com.

Sincerely,

MEWBOURNE OIL COMPANY



Clayton Pearson
Landman

MEWBOURNE OIL COMPANY

500 W. TEXAS, SUITE 1020
MIDLAND, TEXAS 79701

(432) 682-3715
FAX (432) 685-4170

July 28, 2016

Via Certified Mail

Klipstine & Hanratty
1601 N. Turner, Suite 400
Hobbs, New Mexico 88240

Re: Yardbirds "34" W2OB Fee #1H Well
SL: 150' FSL & 2310' FEL
BHL: 330' FNL & 2160' FEL
E/2 of Section 34, T23S, R28E
Eddy County, New Mexico

Ladies and Gentlemen:

Mewbourne Oil Company ("Mewbourne"), as Operator, proposes to drill the captioned well at the referenced surface location (SL) and drill same horizontally to a terminus point in the wellbore to the referenced bottom hole location (BHL). Said well will be drilled to a true vertical depth of approximately 10,516 feet beneath the surface and drilled horizontally therefrom from the south to the north in the Middle Wolfcamp Shale interval of the Wolfcamp formation for oil and gas production.

Regarding the above, title examination indicates that you may have a claim to a 3.60% mineral interest in the E/2NW/4SE/4 (Malaga Tracts 608, 6098, 617, & 618), W/2SW/4NW/4SE/4 (Malaga Tract 615), N/2NE/4SE/4 (Malaga Tracts 610 & 611), SE/4NE/4SE/4 (Malaga Tract 620), SE/4SW/4SE/4 (Malaga Tracts 641 & 642), E/2NW/4SW/4SE/4 (Malaga Tract 628), S/2SE/4SE/4 (Malaga Tracts 643-646), NW/4SE/4SE/4 (Malaga Tract 631), W/2NE/4SE/4SE/4 (Malaga Tract 632), containing 105.0 acres, more or less, of the captioned Section 34. To cure this title, it would take a Quiet Title Suit or stipulation between all of the parties and their heirs that may have claim to this interest.

Regarding the above, enclosed for your further handling and information is a copy of our Authority For Expenditure (AFE) dated January 11, 2016. This is an estimate of the drilling and completion costs associated with the above proposed well. The overhead rate provided for in our Joint Operating Agreement are \$7,500 per drilling month and \$750.00 per producing month.

In the event the ownership of the above referenced unleased mineral interest is judicially determined, Mewbourne welcomes such owners to participate in the above well as to such unleased mineral interest. Alternatively, Mewbourne offers to purchase an Oil and Gas Lease covering such interest on the basis of a lease bonus payment of \$750 per net acre for a three year primary term providing for a 3/16ths royalty interest in the event such unleased mineral interest is judicially determined. This offer is subject to proportionate reduction.

The above described convoluted interest will be subject to a Compulsory Pooling Examiners Hearing in Santa Fe, New Mexico in the near future. You will be notified of this hearing as the scheduling becomes finalized.

Should you have any questions regarding the above, please call me at (432)682-3715 or email me at cpearson@mewbourne.com.

Sincerely,

MEWBOURNE OIL COMPANY



Clayton Pearson
Landman

MEWBOURNE OIL COMPANY

500 W. TEXAS, SUITE 1020
MIDLAND, TEXAS 79701

(432) 682-3715
FAX (432) 685-4170

July 28, 2016

Via Certified Mail

James W. Klipstine, Jr.
1601 N. Turner, Suite 400
Hobbs, New Mexico 88240

Re: Yardbirds "34" W2OB Fee #1H Well
SL: 150' FSL & 2310' FEL
BHL: 330' FNL & 2160' FEL
E/2 of Section 34, T23S, R28E
Eddy County, New Mexico

Ladies and Gentlemen:

Mewbourne Oil Company ("Mewbourne"), as Operator, proposes to drill the captioned well at the referenced surface location (SL) and drill same horizontally to a terminus point in the wellbore to the referenced bottom hole location (BHL). Said well will be drilled to a true vertical depth of approximately 10,516 feet beneath the surface and drilled horizontally therefrom from the south to the north in the Middle Wolfcamp Shale interval of the Wolfcamp formation for oil and gas production.

Regarding the above, title examination indicates that you may have a claim to a 3.60% mineral interest in the E/2NW/4SE/4 (Malaga Tracts 608, 6098, 617, & 618), W/2SW/4NW/4SE/4 (Malaga Tract 615), N/2NE/4SE/4 (Malaga Tracts 610 & 611), SE/4NE/4SE/4 (Malaga Tract 620), SE/4SW/4SE/4 (Malaga Tracts 641 & 642), E/2NW/4SW/4SE/4 (Malaga Tract 628), S/2SE/4SE/4 (Malaga Tracts 643-646), NW/4SE/4SE/4 (Malaga Tract 631), W/2NE/4SE/4SE/4 (Malaga Tract 632), containing 105.0 acres, more or less, of the captioned Section 34. To cure this title, it would take a Quiet Title Suit or stipulation between all of the parties and their heirs that may have claim to this interest.

Regarding the above, enclosed for your further handling and information is a copy of our Authority For Expenditure (AFE) dated January 11, 2016. This is an estimate of the drilling and completion costs associated with the above proposed well. The overhead rate provided for in our Joint Operating Agreement are \$7,500 per drilling month and \$750.00 per producing month.

Yardbirds "34" W2OB Fee #1H Well
E/2 of Section 34, T23S, R28E and
July 28, 2016

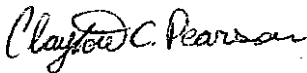
In the event the ownership of the above referenced unleased mineral interest is judicially determined, Mewbourne welcomes such owners to participate in the above well as to such unleased mineral interest. Alternatively, Mewbourne offers to purchase an Oil and Gas Lease covering such interest on the basis of a lease bonus payment of \$750 per net acre for a three year primary term providing for a 3/16ths royalty interest in the event such unleased mineral interest is judicially determined. This offer is subject to proportionate reduction.

The above described convoluted interest will be subject to a Compulsory Pooling Examiners Hearing in Santa Fe, New Mexico in the near future. You will be notified of this hearing as the scheduling becomes finalized.

Should you have any questions regarding the above, please call me at (432)682-3715 or email me at cpearson@mewbourne.com.

Sincerely,

MEWBOURNE OIL COMPANY



Clayton Pearson
Landman

MEWBOURNE OIL COMPANY

500 W. TEXAS, SUITE 1020
MIDLAND, TEXAS 79701

(432) 682-3715
FAX (432) 685-4170

July 28, 2016

Via Certified Mail

Latannia Klipstine
1601 N. Turner, Suite 400
Hobbs, New Mexico 88240

Re: Yardbirds "34" W2OB Fee #1H Well
SL: 150' FSL & 2310' FEL
BHL: 330' FNL & 2160' FEL
E/2 of Section 34, T23S, R28E
Eddy County, New Mexico

Ladies and Gentlemen:

Mewbourne Oil Company ("Mewbourne"), as Operator, proposes to drill the captioned well at the referenced surface location (SL) and drill same horizontally to a terminus point in the wellbore to the referenced bottom hole location (BHL). Said well will be drilled to a true vertical depth of approximately 10,516 feet beneath the surface and drilled horizontally therefrom from the south to the north in the Middle Wolfcamp Shale interval of the Wolfcamp formation for oil and gas production.

Regarding the above, title examination indicates that you may have a claim to a 3.60% mineral interest in the E/2NW/4SE/4 (Malaga Tracts 608, 6098, 617, & 618), W/2SW/4NW/4SE/4 (Malaga Tract 615), N/2NE/4SE/4 (Malaga Tracts 610 & 611), SE/4NE/4SE/4 (Malaga Tract 620), SE/4SW/4SE/4 (Malaga Tracts 641 & 642), E/2NW/4SW/4SE/4 (Malaga Tract 628), S/2SE/4SE/4 (Malaga Tracts 643-646), NW/4SE/4SE/4 (Malaga Tract 631), W/2NE/4SE/4SE/4 (Malaga Tract 632), containing 105.0 acres, more or less, of the captioned Section 34. To cure this title, it would take a Quiet Title Suit or stipulation between all of the parties and their heirs that may have claim to this interest.

Regarding the above, enclosed for your further handling and information is a copy of our Authority For Expenditure (AFE) dated January 11, 2016. This is an estimate of the drilling and completion costs associated with the above proposed well. The overhead rate provided for in our Joint Operating Agreement are \$7,500 per drilling month and \$750.00 per producing month.

Yardbirds "34" W2OB Fee #1H Well
E/2 of Section 34, T23S, R28E and
July 28, 2016


In the event the ownership of the above referenced unleased mineral interest is judicially determined, Mewbourne welcomes such owners to participate in the above well as to such unleased mineral interest. Alternatively, Mewbourne offers to purchase an Oil and Gas Lease covering such interest on the basis of a lease bonus payment of \$750 per net acre for a three year primary term providing for a 3/16ths royalty interest in the event such unleased mineral interest is judicially determined. This offer is subject to proportionate reduction.

The above described convoluted interest will be subject to a Compulsory Pooling Examiners Hearing in Santa Fe, New Mexico in the near future. You will be notified of this hearing as the scheduling becomes finalized.

Should you have any questions regarding the above, please call me at (432)682-3715 or email me at cpearson@mewbourne.com.

Sincerely,

MEWBOURNE OIL COMPANY



Clayton Pearson
Landman

MEWBOURNE OIL COMPANY

500 W. TEXAS, SUITE 1020
MIDLAND, TEXAS 79701

(432) 682-3715
FAX (432) 685-4170

July 28, 2016

Via Certified Mail

Kevin J. Hanratty
1601 N. Turner, Suite 400
Hobbs, New Mexico 88240

Re: Yardbirds "34" W2OB Fee #1H Well
SL: 150' FSL & 2310' FEL
BHL: 330' FNL & 2160' FEL
E/2 of Section 34, T23S, R28E
Eddy County, New Mexico

Ladies and Gentlemen:

Mewbourne Oil Company ("Mewbourne"), as Operator, proposes to drill the captioned well at the referenced surface location (SL) and drill same horizontally to a terminus point in the wellbore to the referenced bottom hole location (BHL). Said well will be drilled to a true vertical depth of approximately 10,516 feet beneath the surface and drilled horizontally therefrom from the south to the north in the Middle Wolfcamp Shale interval of the Wolfcamp formation for oil and gas production.

Regarding the above, title examination indicates that you may have a claim to a 3.60% mineral interest in the E/2NW/4SE/4 (Malaga Tracts 608, 6098, 617, & 618), W/2SW/4NW/4SE/4 (Malaga Tract 615), N/2NE/4SE/4 (Malaga Tracts 610 & 611), SE/4NE/4SE/4 (Malaga Tract 620), SE/4SW/4SE/4 (Malaga Tracts 641 & 642), E/2NW/4SW/4SE/4 (Malaga Tract 628), S/2SE/4SE/4 (Malaga Tracts 643-646), NW/4SE/4SE/4 (Malaga Tract 631), W/2NE/4SE/4SE/4 (Malaga Tract 632), containing 105.0 acres, more or less, of the captioned Section 34. To cure this title, it would take a Quiet Title Suit or stipulation between all of the parties and their heirs that may have claim to this interest.

Regarding the above, enclosed for your further handling and information is a copy of our Authority For Expenditure (AFE) dated January 11, 2016. This is an estimate of the drilling and completion costs associated with the above proposed well. The overhead rate provided for in our Joint Operating Agreement are \$7,500 per drilling month and \$750.00 per producing month.

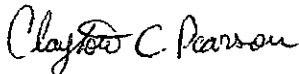
In the event the ownership of the above referenced unleased mineral interest is judicially determined, Mewbourne welcomes such owners to participate in the above well as to such unleased mineral interest. Alternatively, Mewbourne offers to purchase an Oil and Gas Lease covering such interest on the basis of a lease bonus payment of \$750 per net acre for a three year primary term providing for a 3/16ths royalty interest in the event such unleased mineral interest is judicially determined. This offer is subject to proportionate reduction.

The above described convoluted interest will be subject to a Compulsory Pooling Examiners Hearing in Santa Fe, New Mexico in the near future. You will be notified of this hearing as the scheduling becomes finalized.

Should you have any questions regarding the above, please call me at (432)682-3715 or email me at cpearson@mewbourne.com.

Sincerely,

MEWBOURNE OIL COMPANY



Clayton Pearson
Landman

MEWBOURNE OIL COMPANY

500 W. TEXAS, SUITE 1020
MIDLAND, TEXAS 79701

(432) 682-3715
FAX (432) 685-4170

July 28, 2016

Via Certified Mail

Helen Beeman
6801 Beckett Road, #134R
Austin, Texas 78749

Re: Yardbirds "34" W2OB Fee #1H Well
SL: 150' FSL & 2310' FEL
BHL: 330' FNL & 2160' FEL
E/2 of Section 34, T23S, R28E
Eddy County, New Mexico

Ladies and Gentlemen:

Mewbourne Oil Company ("Mewbourne"), as Operator, proposes to drill the captioned well at the referenced surface location (SL) and drill same horizontally to a terminus point in the wellbore to the referenced bottom hole location (BHL). Said well will be drilled to a true vertical depth of approximately 10,516 feet beneath the surface and drilled horizontally therefrom from the south to the north in the Middle Wolfcamp Shale interval of the Wolfcamp formation for oil and gas production.

Regarding the above, title examination indicates that you may have a claim to a 3.60% mineral interest in the E/2NW/4SE/4 (Malaga Tracts 608, 6098, 617, & 618), W/2SW/4NW/4SE/4 (Malaga Tract 615), N/2NE/4SE/4 (Malaga Tracts 610 & 611), SE/4NE/4SE/4 (Malaga Tract 620), SE/4SW/4SE/4 (Malaga Tracts 641 & 642), E/2NW/4SW/4SE/4 (Malaga Tract 628), S/2SE/4SE/4 (Malaga Tracts 643-646), NW/4SE/4SE/4 (Malaga Tract 631), W/2NE/4SE/4SE/4 (Malaga Tract 632), containing 105.0 acres, more or less, of the captioned Section 34. To cure this title, it would take a Quiet Title Suit or stipulation between all of the parties and their heirs that may have claim to this interest.

Regarding the above, enclosed for your further handling and information is a copy of our Authority For Expenditure (AFE) dated January 11, 2016. This is an estimate of the drilling and completion costs associated with the above proposed well. The overhead rate provided for in our Joint Operating Agreement are \$7,500 per drilling month and \$750.00 per producing month.

Yardbirds "34" W2OB Fee #1H Well
E/2 of Section 34, T23S, R28E and
July 28, 2016

In the event the ownership of the above referenced unleased mineral interest is judicially determined, Mewbourne welcomes such owners to participate in the above well as to such unleased mineral interest. Alternatively, Mewbourne offers to purchase an Oil and Gas Lease covering such interest on the basis of a lease bonus payment of \$750 per net acre for a three year primary term providing for a 3/16ths royalty interest in the event such unleased mineral interest is judicially determined. This offer is subject to proportionate reduction.

The above described convoluted interest will be subject to a Compulsory Pooling Examiners Hearing in Santa Fe, New Mexico in the near future. You will be notified of this hearing as the scheduling becomes finalized.

Should you have any questions regarding the above, please call me at (432)682-3715 or email me at cpearson@mewbourne.com.

Sincerely,

MEWBOURNE OIL COMPANY



Clayton Pearson
Landman

MEWBOURNE OIL COMPANY

500 W. TEXAS, SUITE 1020
MIDLAND, TEXAS 79701

(432) 682-3715
FAX (432) 685-4170

July 28, 2016

Via Certified Mail

Virginia Lee Davis
P.O. Box 1065
Carlsbad, New Mexico 88221

Re: Yardbirds "34" W2OB Fee #1H Well
SL: 150' FSL & 2310' FEL
BHL: 330' FNL & 2160' FEL
E/2 of Section 34, T23S, R28E
Eddy County, New Mexico

Ladies and Gentlemen:

Mewbourne Oil Company ("Mewbourne"), as Operator, proposes to drill the captioned well at the referenced surface location (SL) and drill same horizontally to a terminus point in the wellbore to the referenced bottom hole location (BHL). Said well will be drilled to a true vertical depth of approximately 10,516 feet beneath the surface and drilled horizontally therefrom from the south to the north in the Middle Wolfcamp Shale interval of the Wolfcamp formation for oil and gas production.

Regarding the above, title examination indicates that you may have a claim to a 3.60% mineral interest in the E/2NW/4SE/4 (Malaga Tracts 608, 6098, 617, & 618), W/2SW/4NW/4SE/4 (Malaga Tract 615), N/2NE/4SE/4 (Malaga Tracts 610 & 611), SE/4NE/4SE/4 (Malaga Tract 620), SE/4SW/4SE/4 (Malaga Tracts 641 & 642), E/2NW/4SW/4SE/4 (Malaga Tract 628), S/2SE/4SE/4 (Malaga Tracts 643-646), NW/4SE/4SE/4 (Malaga Tract 631), W/2NE/4SE/4SE/4 (Malaga Tract 632), containing 105.0 acres, more or less, of the captioned Section 34. To cure this title, it would take a Quiet Title Suit or stipulation between all of the parties and their heirs that may have claim to this interest.

Regarding the above, enclosed for your further handling and information is a copy of our Authority For Expenditure (AFE) dated January 11, 2016. This is an estimate of the drilling and completion costs associated with the above proposed well. The overhead rate provided for in our Joint Operating Agreement are \$7,500 per drilling month and \$750.00 per producing month.

Yardbirds "34" W2OB Fee #1H Well
E/2 of Section 34, T23S, R28E and
July 28, 2016

In the event the ownership of the above referenced unleased mineral interest is judicially determined, Mewbourne welcomes such owners to participate in the above well as to such unleased mineral interest. Alternatively, Mewbourne offers to purchase an Oil and Gas Lease covering such interest on the basis of a lease bonus payment of \$750 per net acre for a three year primary term providing for a 3/16ths royalty interest in the event such unleased mineral interest is judicially determined. This offer is subject to proportionate reduction.

The above described convoluted interest will be subject to a Compulsory Pooling Examiners Hearing in Santa Fe, New Mexico in the near future. You will be notified of this hearing as the scheduling becomes finalized.

Should you have any questions regarding the above, please call me at (432)682-3715 or email me at cpearson@mewbourne.com.

Sincerely,

MEWBOURNE OIL COMPANY



Clayton Pearson
Landman

MEWBOURNE OIL COMPANY

500 W. TEXAS, SUITE 1020
MIDLAND, TEXAS 79701

(432) 682-3715
FAX (432) 685-4170

July 28, 2016

Via Certified Mail

LBD, a Limited Partnership
P.O. Box 686
Hobbs, New Mexico 88240

Re: Yardbirds "34" W2OB Fee #1H Well
SL: 150' FSL & 2310' FEL
BHL: 330' FNL & 2160' FEL
E/2 of Section 34, T23S, R28E
Eddy County, New Mexico

Ladies and Gentlemen:

Mewbourne Oil Company ("Mewbourne"), as Operator, proposes to drill the captioned well at the referenced surface location (SL) and drill same horizontally to a terminus point in the wellbore to the referenced bottom hole location (BHL). Said well will be drilled to a true vertical depth of approximately 10,516 feet beneath the surface and drilled horizontally therefrom from the south to the north in the Middle Wolfcamp Shale interval of the Wolfcamp formation for oil and gas production.

Regarding the above, title examination indicates that you may have a claim to a 3.60% mineral interest in the E/2NW/4SE/4 (Malaga Tracts 608, 6098, 617, & 618), W/2SW/4NW/4SE/4 (Malaga Tract 615), N/2NE/4SE/4 (Malaga Tracts 610 & 611), SE/4NE/4SE/4 (Malaga Tract 620), SE/4SW/4SE/4 (Malaga Tracts 641 & 642), E/2NW/4SW/4SE/4 (Malaga Tract 628), S/2SE/4SE/4 (Malaga Tracts 643-646), NW/4SE/4SE/4 (Malaga Tract 631), W/2NE/4SE/4SE/4 (Malaga Tract 632), containing 105.0 acres, more or less, of the captioned Section 34. To cure this title, it would take a Quiet Title Suit or stipulation between all of the parties and their heirs that may have claim to this interest.

Regarding the above, enclosed for your further handling and information is a copy of our Authority For Expenditure (AFE) dated January 11, 2016. This is an estimate of the drilling and completion costs associated with the above proposed well. The overhead rate provided for in our Joint Operating Agreement are \$7,500 per drilling month and \$750.00 per producing month.

Yardbirds "34" W2OB Fee #1H Well
E/2 of Section 34, T23S, R28E and
July 28, 2016

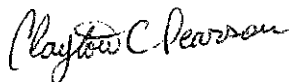
In the event the ownership of the above referenced unleased mineral interest is judicially determined, Mewbourne welcomes such owners to participate in the above well as to such unleased mineral interest. Alternatively, Mewbourne offers to purchase an Oil and Gas Lease covering such interest on the basis of a lease bonus payment of \$750 per net acre for a three year primary term providing for a 3/16ths royalty interest in the event such unleased mineral interest is judicially determined. This offer is subject to proportionate reduction.

The above described convoluted interest will be subject to a Compulsory Pooling Examiners Hearing in Santa Fe, New Mexico in the near future. You will be notified of this hearing as the scheduling becomes finalized.

Should you have any questions regarding the above, please call me at (432)682-3715 or email me at cpearson@mewbourne.com.

Sincerely,

MEWBOURNE OIL COMPANY



Clayton Pearson

Landman

MEWBOURNE OIL COMPANY

500 W. TEXAS, SUITE 1020
MIDLAND, TEXAS 79701

(432) 682-3715
FAX (432) 685-4170

July 28, 2016

Via Certified Mail

The Successor of United New Mexico Bank of Carlsbad,
Wells Fargo Bank, N.A.
2318 W. Pierce St.
Carlsbad, New Mexico 88220

Re: Yardbirds "34" W2OB Fee #1H Well
SL: 150' FSL & 2310' FEL
BHL: 330' FNL & 2160' FEL
E/2 of Section 34, T23S, R28E
Eddy County, New Mexico

Ladies and Gentlemen:

Mewbourne Oil Company ("Mewbourne"), as Operator, proposes to drill the captioned well at the referenced surface location (SL) and drill same horizontally to a terminus point in the wellbore to the referenced bottom hole location (BHL). Said well will be drilled to a true vertical depth of approximately 10,516 feet beneath the surface and drilled horizontally therefrom from the south to the north in the Middle Wolfcamp Shale interval of the Wolfcamp formation for oil and gas production.

Regarding the above, title examination indicates that you may have a claim to a 3.60% mineral interest in the E/2NW/4SE/4 (Malaga Tracts 608, 6098, 617, & 618), W/2SW/4NW/4SE/4 (Malaga Tract 615), N/2NE/4SE/4 (Malaga Tracts 610 & 611), SE/4NE/4SE/4 (Malaga Tract 620), SE/4SW/4SE/4 (Malaga Tracts 641 & 642), E/2NW/4SW/4SE/4 (Malaga Tract 628), S/2SE/4SE/4 (Malaga Tracts 643-646), NW/4SE/4SE/4 (Malaga Tract 631), W/2NE/4SE/4SE/4 (Malaga Tract 632), containing 105.0 acres, more or less, of the captioned Section 34. To cure this title, it would take a Quiet Title Suit or stipulation between all of the parties and their heirs that may have claim to this interest.

Regarding the above, enclosed for your further handling and information is a copy of our Authority For Expenditure (AFE) dated January 11, 2016. This is an estimate of the drilling and completion costs associated with the above proposed well. The overhead rate provided for in our Joint Operating Agreement are \$7,500 per drilling month and \$750.00 per producing month.

Yardbirds "34" W2OB Fee #1H Well
E/2 of Section 34, T23S, R28E and
July 28, 2016

In the event the ownership of the above referenced unleased mineral interest is judicially determined, Mewbourne welcomes such owners to participate in the above well as to such unleased mineral interest. Alternatively, Mewbourne offers to purchase an Oil and Gas Lease covering such interest on the basis of a lease bonus payment of \$750 per net acre for a three year primary term providing for a 3/16ths royalty interest in the event such unleased mineral interest is judicially determined. This offer is subject to proportionate reduction.

The above described convoluted interest will be subject to a Compulsory Pooling Examiners Hearing in Santa Fe, New Mexico in the near future. You will be notified of this hearing as the scheduling becomes finalized.

Should you have any questions regarding the above, please call me at (432)682-3715 or email me at cpearson@mewbourne.com.

Sincerely,

MEWBOURNE OIL COMPANY



Clayton Pearson
Landman

MEWBOURNE OIL COMPANY

500 W. TEXAS, SUITE 1020
MIDLAND, TEXAS 79701

(432) 682-3715
FAX (432) 685-4170

July 28, 2016

Via Certified Mail

First Federal Savings and Loan Association of Littlefield, Texas
P.O. Box 1390
Littlefield, Texas 79339

Re: Yardbirds "34" W2OB Fee #1H Well
SL: 150' FSL & 2310' FEL
BHL: 330' FNL & 2160' FEL
E/2 of Section 34, T23S, R28E
Eddy County, New Mexico

Ladies and Gentlemen:

Mewbourne Oil Company ("Mewbourne"), as Operator, proposes to drill the captioned well at the referenced surface location (SL) and drill same horizontally to a terminus point in the wellbore to the referenced bottom hole location (BHL). Said well will be drilled to a true vertical depth of approximately 10,516 feet beneath the surface and drilled horizontally therefrom from the south to the north in the Middle Wolfcamp Shale interval of the Wolfcamp formation for oil and gas production.

Regarding the above, title examination indicates that you may have a claim to a 3.60% mineral interest in the E/2NW/4SE/4 (Malaga Tracts 608, 6098, 617, & 618), W/2SW/4NW/4SE/4 (Malaga Tract 615), N/2NE/4SE/4 (Malaga Tracts 610 & 611), SE/4NE/4SE/4 (Malaga Tract 620), SE/4SW/4SE/4 (Malaga Tracts 641 & 642), E/2NW/4SW/4SE/4 (Malaga Tract 628), S/2SE/4SE/4 (Malaga Tracts 643-646), NW/4SE/4SE/4 (Malaga Tract 631), W/2NE/4SE/4SE/4 (Malaga Tract 632), containing 105.0 acres, more or less, of the captioned Section 34. To cure this title, it would take a Quiet Title Suit or stipulation between all of the parties and their heirs that may have claim to this interest.

Regarding the above, enclosed for your further handling and information is a copy of our Authority For Expenditure (AFE) dated January 11, 2016. This is an estimate of the drilling and completion costs associated with the above proposed well. The overhead rate provided for in our Joint Operating Agreement are \$7,500 per drilling month and \$750.00 per producing month.

Yardbirds "34" W2OB Fee #1H Well
E/2 of Section 34, T23S, R28E and
July 28, 2016

In the event the ownership of the above referenced unleased mineral interest is judicially determined, Mewbourne welcomes such owners to participate in the above well as to such unleased mineral interest. Alternatively, Mewbourne offers to purchase an Oil and Gas Lease covering such interest on the basis of a lease bonus payment of \$750 per net acre for a three year primary term providing for a 3/16ths royalty interest in the event such unleased mineral interest is judicially determined. This offer is subject to proportionate reduction.

The above described convoluted interest will be subject to a Compulsory Pooling Examiners Hearing in Santa Fe, New Mexico in the near future. You will be notified of this hearing as the scheduling becomes finalized.

Should you have any questions regarding the above, please call me at (432)682-3715 or email me at cpearson@mewbourne.com.

Sincerely,

MEWBOURNE OIL COMPANY



Clayton Pearson
Landman

MEWBOURNE OIL COMPANY

500 W. TEXAS, SUITE 1020
MIDLAND, TEXAS 79701

(432) 682-3715
FAX (432) 685-4170

July 28, 2016

Via Certified Mail

Panagoppulos Enterprises, LLC
511 W. Reinken Ave.
Belen, New Mexico 87002

Re: Yardbirds "34" W2OB Fee #1H Well
SL: 150' FSL & 2310' FEL
BHL: 330' FNL & 2160' FEL
E/2 of Section 34, T23S, R28E
Eddy County, New Mexico

Ladies and Gentlemen:

Mewbourne Oil Company ("Mewbourne"), as Operator, proposes to drill the captioned well at the referenced surface location (SL) and drill same horizontally to a terminus point in the wellbore to the referenced bottom hole location (BHL). Said well will be drilled to a true vertical depth of approximately 10,516 feet beneath the surface and drilled horizontally therefrom from the south to the north in the Middle Wolfcamp Shale interval of the Wolfcamp formation for oil and gas production.

Regarding the above, title examination indicates that you may have a claim to a 3.60% mineral interest in the E/2NW/4SE/4 (Malaga Tracts 608, 6098, 617, & 618), W/2SW/4NW/4SE/4 (Malaga Tract 615), N/2NE/4SE/4 (Malaga Tracts 610 & 611), SE/4NE/4SE/4 (Malaga Tract 620), SE/4SW/4SE/4 (Malaga Tracts 641 & 642), E/2NW/4SW/4SE/4 (Malaga Tract 628), S/2SE/4SE/4 (Malaga Tracts 643-646), NW/4SE/4SE/4 (Malaga Tract 631), W/2NE/4SE/4SE/4 (Malaga Tract 632), containing 105.0 acres, more or less, of the captioned Section 34. To cure this title, it would take a Quiet Title Suit or stipulation between all of the parties and their heirs that may have claim to this interest.

Regarding the above, enclosed for your further handling and information is a copy of our Authority For Expenditure (AFE) dated January 11, 2016. This is an estimate of the drilling and completion costs associated with the above proposed well. The overhead rate provided for in our Joint Operating Agreement are \$7,500 per drilling month and \$750.00 per producing month.

Yardbirds "34" W2OB Fee #1H Well
E/2 of Section 34, T23S, R28E and
July 28, 2016


In the event the ownership of the above referenced unleased mineral interest is judicially determined, Mewbourne welcomes such owners to participate in the above well as to such unleased mineral interest. Alternatively, Mewbourne offers to purchase an Oil and Gas Lease covering such interest on the basis of a lease bonus payment of \$750 per net acre for a three year primary term providing for a 3/16ths royalty interest in the event such unleased mineral interest is judicially determined. This offer is subject to proportionate reduction.

The above described convoluted interest will be subject to a Compulsory Pooling Examiners Hearing in Santa Fe, New Mexico in the near future. You will be notified of this hearing as the scheduling becomes finalized.

Should you have any questions regarding the above, please call me at (432)682-3715 or email me at cpearson@mewbourne.com.

Sincerely,

MEWBOURNE OIL COMPANY



Clayton Pearson
Landman

MEWBOURNE OIL COMPANY

500 W. TEXAS, SUITE 1020
MIDLAND, TEXAS 79701

(432) 682-3715
FAX (432) 685-4170

July 28, 2016

Via Certified Mail

Clarence W. Ervin
4016 Jones Street
Carlsbad, New Mexico 88220

Re: Yardbirds "34" W2OB Fee #1H Well
SL: 150' FSL & 2310' FEL
BHL: 330' FNL & 2160' FEL
E/2 of Section 34, T23S, R28E
Eddy County, New Mexico

Ladies and Gentlemen:

Mewbourne Oil Company ("Mewbourne"), as Operator, proposes to drill the captioned well at the referenced surface location (SL) and drill same horizontally to a terminus point in the wellbore to the referenced bottom hole location (BHL). Said well will be drilled to a true vertical depth of approximately 10,516 feet beneath the surface and drilled horizontally therefrom from the south to the north in the Middle Wolfcamp Shale interval of the Wolfcamp formation for oil and gas production.

Regarding the above, title examination indicates that you may have a claim to a 3.60% mineral interest in the E/2NW/4SE/4 (Malaga Tracts 608, 6098, 617, & 618), W/2SW/4NW/4SE/4 (Malaga Tract 615), N/2NE/4SE/4 (Malaga Tracts 610 & 611), SE/4NE/4SE/4 (Malaga Tract 620), SE/4SW/4SE/4 (Malaga Tracts 641 & 642), E/2NW/4SW/4SE/4 (Malaga Tract 628), S/2SE/4SE/4 (Malaga Tracts 643-646), NW/4SE/4SE/4 (Malaga Tract 631), W/2NE/4SE/4SE/4 (Malaga Tract 632), containing 105.0 acres, more or less, of the captioned Section 34. To cure this title, it would take a Quiet Title Suit or stipulation between all of the parties and their heirs that may have claim to this interest.

Regarding the above, enclosed for your further handling and information is a copy of our Authority For Expenditure (AFE) dated January 11, 2016. This is an estimate of the drilling and completion costs associated with the above proposed well. The overhead rate provided for in our Joint Operating Agreement are \$7,500 per drilling month and \$750.00 per producing month.

Yardbirds "34" W2OB Fee #1H Well
E/2 of Section 34, T23S, R28E and
July 28, 2016


In the event the ownership of the above referenced unleased mineral interest is judicially determined, Mewbourne welcomes such owners to participate in the above well as to such unleased mineral interest. Alternatively, Mewbourne offers to purchase an Oil and Gas Lease covering such interest on the basis of a lease bonus payment of \$750 per net acre for a three year primary term providing for a 3/16ths royalty interest in the event such unleased mineral interest is judicially determined. This offer is subject to proportionate reduction.

The above described convoluted interest will be subject to a Compulsory Pooling Examiners Hearing in Santa Fe, New Mexico in the near future. You will be notified of this hearing as the scheduling becomes finalized.

Should you have any questions regarding the above, please call me at (432)682-3715 or email me at cpearson@mewbourne.com.

Sincerely,

MEWBOURNE OIL COMPANY



Clayton Pearson
Landman

MEWBOURNE OIL COMPANY

500 W. TEXAS, SUITE 1020
MIDLAND, TEXAS 79701

(432) 682-3715
FAX (432) 685-4170

July 28, 2016

Via Certified Mail

The Heirs of Devisees of Mary I. Ervin
4016 Jones Street
Carlsbad, New Mexico 88220

Re: Yardbirds "34" W2OB Fee #1H Well
SL: 150' FSL & 2310' FEL
BHL: 330' FNL & 2160' FEL
E/2 of Section 34, T23S, R28E
Eddy County, New Mexico

Ladies and Gentlemen:

Mewbourne Oil Company ("Mewbourne"), as Operator, proposes to drill the captioned well at the referenced surface location (SL) and drill same horizontally to a terminus point in the wellbore to the referenced bottom hole location (BHL). Said well will be drilled to a true vertical depth of approximately 10,516 feet beneath the surface and drilled horizontally therefrom from the south to the north in the Middle Wolfcamp Shale interval of the Wolfcamp formation for oil and gas production.

Regarding the above, title examination indicates that you may have a claim to a 3.60% mineral interest in the E/2NW/4SE/4 (Malaga Tracts 608, 6098, 617, & 618), W/2SW/4NW/4SE/4 (Malaga Tract 615), N/2NE/4SE/4 (Malaga Tracts 610 & 611), SE/4NE/4SE/4 (Malaga Tract 620), SE/4SW/4SE/4 (Malaga Tracts 641 & 642), E/2NW/4SW/4SE/4 (Malaga Tract 628), S/2SE/4SE/4 (Malaga Tracts 643-646), NW/4SE/4SE/4 (Malaga Tract 631), W/2NE/4SE/4SE/4 (Malaga Tract 632), containing 105.0 acres, more or less, of the captioned Section 34. To cure this title, it would take a Quiet Title Suit or stipulation between all of the parties and their heirs that may have claim to this interest.

Regarding the above, enclosed for your further handling and information is a copy of our Authority For Expenditure (AFE) dated January 11, 2016. This is an estimate of the drilling and completion costs associated with the above proposed well. The overhead rate provided for in our Joint Operating Agreement are \$7,500 per drilling month and \$750.00 per producing month.

Yardbirds "34" W2OB Fee #1H Well
E/2 of Section 34, T23S, R28E and
July 28, 2016

In the event the ownership of the above referenced unleased mineral interest is judicially determined, Mewbourne welcomes such owners to participate in the above well as to such unleased mineral interest. Alternatively, Mewbourne offers to purchase an Oil and Gas Lease covering such interest on the basis of a lease bonus payment of \$750 per net acre for a three year primary term providing for a 3/16ths royalty interest in the event such unleased mineral interest is judicially determined. This offer is subject to proportionate reduction.

The above described convoluted interest will be subject to a Compulsory Pooling Examiners Hearing in Santa Fe, New Mexico in the near future. You will be notified of this hearing as the scheduling becomes finalized.

Should you have any questions regarding the above, please call me at (432)682-3715 or email me at cpearson@mewbourne.com.

Sincerely,

MEWBOURNE OIL COMPANY



Clayton Pearson
Landman

MEWBOURNE OIL COMPANY

500 W. TEXAS, SUITE 1020
MIDLAND, TEXAS 79701

(432) 682-3715
FAX (432) 685-4170

July 28, 2016

Via Certified Mail

Louis M. (Mickey) Ratliff, Jr.
8 Firwood Court
The Hills, Texas 78738

Re: Yardbirds "34" W2OB Fee #1H Well
SL: 150' FSL & 2310' FEL
BHL: 330' FNL & 2160' FEL
E/2 of Section 34, T23S, R28E
Eddy County, New Mexico

Ladies and Gentlemen:

Mewbourne Oil Company ("Mewbourne"), as Operator, proposes to drill the captioned well at the referenced surface location (SL) and drill same horizontally to a terminus point in the wellbore to the referenced bottom hole location (BHL). Said well will be drilled to a true vertical depth of approximately 10,516 feet beneath the surface and drilled horizontally therefrom from the south to the north in the Middle Wolfcamp Shale interval of the Wolfcamp formation for oil and gas production.

Regarding the above, title examination indicates that you may have a claim to a 3.60% mineral interest in the E/2NW/4SE/4 (Malaga Tracts 608, 6098, 617, & 618), W/2SW/4NW/4SE/4 (Malaga Tract 615), N/2NE/4SE/4 (Malaga Tracts 610 & 611), SE/4NE/4SE/4 (Malaga Tract 620), SE/4SW/4SE/4 (Malaga Tracts 641 & 642), E/2NW/4SW/4SE/4 (Malaga Tract 628), S/2SE/4SE/4 (Malaga Tracts 643-646), NW/4SE/4SE/4 (Malaga Tract 631), W/2NE/4SE/4SE/4 (Malaga Tract 632), containing 105.0 acres, more or less, of the captioned Section 34. To cure this title, it would take a Quiet Title Suit or stipulation between all of the parties and their heirs that may have claim to this interest.

Regarding the above, enclosed for your further handling and information is a copy of our Authority For Expenditure (AFE) dated January 11, 2016. This is an estimate of the drilling and completion costs associated with the above proposed well. The overhead rate provided for in our Joint Operating Agreement are \$7,500 per drilling month and \$750.00 per producing month.

Yardbirds "34" W2OB Fee #1H Well
E/2 of Section 34, T23S, R28E and
July 28, 2016

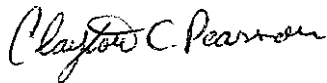
In the event the ownership of the above referenced unleased mineral interest is judicially determined, Mewbourne welcomes such owners to participate in the above well as to such unleased mineral interest. Alternatively, Mewbourne offers to purchase an Oil and Gas Lease covering such interest on the basis of a lease bonus payment of \$750 per net acre for a three year primary term providing for a 3/16ths royalty interest in the event such unleased mineral interest is judicially determined. This offer is subject to proportionate reduction.

The above described convoluted interest will be subject to a Compulsory Pooling Examiners Hearing in Santa Fe, New Mexico in the near future. You will be notified of this hearing as the scheduling becomes finalized.

Should you have any questions regarding the above, please call me at (432)682-3715 or email me at cpearson@mewbourne.com.

Sincerely,

MEWBOURNE OIL COMPANY



Clayton Pearson
Landman

MEWBOURNE OIL COMPANY

500 W. TEXAS, SUITE 1020
MIDLAND, TEXAS 79701

(432) 682-3715
FAX (432) 685-4170

July 28, 2016

Via Certified Mail

Mary D. Ratliff
8 Firwood Court
The Hills, Texas 78738

Re: Yardbirds "34" W2OB Fee #1H Well
SL: 150' FSL & 2310' FEL
BHL: 330' FNL & 2160' FEL
E/2 of Section 34, T23S, R28E
Eddy County, New Mexico

Ladies and Gentlemen:

Mewbourne Oil Company ("Mewbourne"), as Operator, proposes to drill the captioned well at the referenced surface location (SL) and drill same horizontally to a terminus point in the wellbore to the referenced bottom hole location (BHL). Said well will be drilled to a true vertical depth of approximately 10,516 feet beneath the surface and drilled horizontally therefrom from the south to the north in the Middle Wolfcamp Shale interval of the Wolfcamp formation for oil and gas production.

Regarding the above, title examination indicates that you may have a claim to a 3.60% mineral interest in the E/2NW/4SE/4 (Malaga Tracts 608, 6098, 617, & 618), W/2SW/4NW/4SE/4 (Malaga Tract 615), N/2NE/4SE/4 (Malaga Tracts 610 & 611), SE/4NE/4SE/4 (Malaga Tract 620), SE/4SW/4SE/4 (Malaga Tracts 641 & 642), E/2NW/4SW/4SE/4 (Malaga Tract 628), S/2SE/4SE/4 (Malaga Tracts 643-646), NW/4SE/4SE/4 (Malaga Tract 631), W/2NE/4SE/4SE/4 (Malaga Tract 632), containing 105.0 acres, more or less, of the captioned Section 34. To cure this title, it would take a Quiet Title Suit or stipulation between all of the parties and their heirs that may have claim to this interest.

Regarding the above, enclosed for your further handling and information is a copy of our Authority For Expenditure (AFE) dated January 11, 2016. This is an estimate of the drilling and completion costs associated with the above proposed well. The overhead rate provided for in our Joint Operating Agreement are \$7,500 per drilling month and \$750.00 per producing month.

Yardbirds "34" W2OB Fee #1H Well
E/2 of Section 34, T23S, R28E and
July 28, 2016

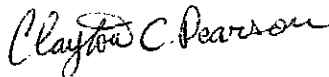
In the event the ownership of the above referenced unleased mineral interest is judicially determined, Mewbourne welcomes such owners to participate in the above well as to such unleased mineral interest. Alternatively, Mewbourne offers to purchase an Oil and Gas Lease covering such interest on the basis of a lease bonus payment of \$750 per net acre for a three year primary term providing for a 3/16ths royalty interest in the event such unleased mineral interest is judicially determined. This offer is subject to proportionate reduction.

The above described convoluted interest will be subject to a Compulsory Pooling Examiners Hearing in Santa Fe, New Mexico in the near future. You will be notified of this hearing as the scheduling becomes finalized.

Should you have any questions regarding the above, please call me at (432)682-3715 or email me at cpearson@mewbourne.com.

Sincerely,

MEWBOURNE OIL COMPANY



Clayton Pearson
Landman

MEWBOURNE OIL COMPANY

500 W. TEXAS, SUITE 1020
MIDLAND, TEXAS 79701

(432) 682-3715
FAX (432) 685-4170

July 28, 2016

Via Certified Mail

Nevill Manning
2112 Indiana
Lubbock, Texas 79410

Re: Yardbirds "34" W2OB Fee #1H Well
SL: 150' FSL & 2310' FEL
BHL: 330' FNL & 2160' FEL
E/2 of Section 34, T23S, R28E
Eddy County, New Mexico

Ladies and Gentlemen:

Mewbourne Oil Company ("Mewbourne"), as Operator, proposes to drill the captioned well at the referenced surface location (SL) and drill same horizontally to a terminus point in the wellbore to the referenced bottom hole location (BHL). Said well will be drilled to a true vertical depth of approximately 10,516 feet beneath the surface and drilled horizontally therefrom from the south to the north in the Middle Wolfcamp Shale interval of the Wolfcamp formation for oil and gas production.

Regarding the above, title examination indicates that you may have a claim to a 3.60% mineral interest in the E/2NW/4SE/4 (Malaga Tracts 608, 6098, 617, & 618), W/2SW/4NW/4SE/4 (Malaga Tract 615), N/2NE/4SE/4 (Malaga Tracts 610 & 611), SE/4NE/4SE/4 (Malaga Tract 620), SE/4SW/4SE/4 (Malaga Tracts 641 & 642), E/2NW/4SW/4SE/4 (Malaga Tract 628), S/2SE/4SE/4 (Malaga Tracts 643-646), NW/4SE/4SE/4 (Malaga Tract 631), W/2NE/4SE/4SE/4 (Malaga Tract 632), containing 105.0 acres, more or less, of the captioned Section 34. To cure this title, it would take a Quiet Title Suit or stipulation between all of the parties and their heirs that may have claim to this interest.

Regarding the above, enclosed for your further handling and information is a copy of our Authority For Expenditure (AFE) dated January 11, 2016. This is an estimate of the drilling and completion costs associated with the above proposed well. The overhead rate provided for in our Joint Operating Agreement are \$7,500 per drilling month and \$750.00 per producing month.


In the event the ownership of the above referenced unleased mineral interest is judicially determined, Mewbourne welcomes such owners to participate in the above well as to such unleased mineral interest. Alternatively, Mewbourne offers to purchase an Oil and Gas Lease covering such interest on the basis of a lease bonus payment of \$750 per net acre for a three year primary term providing for a 3/16ths royalty interest in the event such unleased mineral interest is judicially determined. This offer is subject to proportionate reduction.

The above described convoluted interest will be subject to a Compulsory Pooling Examiners Hearing in Santa Fe, New Mexico in the near future. You will be notified of this hearing as the scheduling becomes finalized.

Should you have any questions regarding the above, please call me at (432)682-3715 or email me at cpearson@mewbourne.com.

Sincerely,

MEWBOURNE OIL COMPANY



Clayton Pearson
Landman

MEWBOURNE OIL COMPANY

500 W. TEXAS, SUITE 1020
MIDLAND, TEXAS 79701

(432) 682-3715
FAX (432) 685-4170

July 28, 2016

Via Certified Mail

Nolan Greak
8008 Slide Road, Suite #33
Lubbock, Texas 79424

Re: Yardbirds "34" W2OB Fee #1H Well
SL: 150' FSL & 2310' FEL
BHL: 330' FNL & 2160' FEL
E/2 of Section 34, T23S, R28E
Eddy County, New Mexico

Ladies and Gentlemen:

Mewbourne Oil Company ("Mewbourne"), as Operator, proposes to drill the captioned well at the referenced surface location (SL) and drill same horizontally to a terminus point in the wellbore to the referenced bottom hole location (BHL). Said well will be drilled to a true vertical depth of approximately 10,516 feet beneath the surface and drilled horizontally therefrom from the south to the north in the Middle Wolfcamp Shale interval of the Wolfcamp formation for oil and gas production.

Regarding the above, title examination indicates that you may have a claim to a 3.60% mineral interest in the E/2NW/4SE/4 (Malaga Tracts 608, 6098, 617, & 618), W/2SW/4NW/4SE/4 (Malaga Tract 615), N/2NE/4SE/4 (Malaga Tracts 610 & 611), SE/4NE/4SE/4 (Malaga Tract 620), SE/4SW/4SE/4 (Malaga Tracts 641 & 642), E/2NW/4SW/4SE/4 (Malaga Tract 628), S/2SE/4SE/4 (Malaga Tracts 643-646), NW/4SE/4SE/4 (Malaga Tract 631), W/2NE/4SE/4SE/4 (Malaga Tract 632), containing 105.0 acres, more or less, of the captioned Section 34. To cure this title, it would take a Quiet Title Suit or stipulation between all of the parties and their heirs that may have claim to this interest.

Regarding the above, enclosed for your further handling and information is a copy of our Authority For Expenditure (AFE) dated January 11, 2016. This is an estimate of the drilling and completion costs associated with the above proposed well. The overhead rate provided for in our Joint Operating Agreement are \$7,500 per drilling month and \$750.00 per producing month.

Yardbirds "34" W2OB Fee #1H Well
E/2 of Section 34, T23S, R28E and
July 28, 2016


In the event the ownership of the above referenced unleased mineral interest is judicially determined, Mewbourne welcomes such owners to participate in the above well as to such unleased mineral interest. Alternatively, Mewbourne offers to purchase an Oil and Gas Lease covering such interest on the basis of a lease bonus payment of \$750 per net acre for a three year primary term providing for a 3/16ths royalty interest in the event such unleased mineral interest is judicially determined. This offer is subject to proportionate reduction.

The above described convoluted interest will be subject to a Compulsory Pooling Examiners Hearing in Santa Fe, New Mexico in the near future. You will be notified of this hearing as the scheduling becomes finalized.

Should you have any questions regarding the above, please call me at (432)682-3715 or email me at cpearson@mewbourne.com.

Sincerely,

MEWBOURNE OIL COMPANY



Clayton Pearson
Landman

MEWBOURNE OIL COMPANY

500 W. TEXAS, SUITE 1020
MIDLAND, TEXAS 79701

(432) 682-3715
FAX (432) 685-4170

July 28, 2016

Via Certified Mail

Seminole Memorial Hospital
209 NW 8th Street
Seminole, Texas 79360

Re: Yardbirds "34" W2OB Fee #1H Well
SL: 150' FSL & 2310' FEL
BHL: 330' FNL & 2160' FEL
E/2 of Section 34, T23S, R28E
Eddy County, New Mexico

Ladies and Gentlemen:

Mewbourne Oil Company ("Mewbourne"), as Operator, proposes to drill the captioned well at the referenced surface location (SL) and drill same horizontally to a terminus point in the wellbore to the referenced bottom hole location (BHL). Said well will be drilled to a true vertical depth of approximately 10,516 feet beneath the surface and drilled horizontally therefrom from the south to the north in the Middle Wolfcamp Shale interval of the Wolfcamp formation for oil and gas production.

Regarding the above, title examination indicates that you may have a claim to a 3.60% mineral interest in the E/2NW/4SE/4 (Malaga Tracts 608, 6098, 617, & 618), W/2SW/4NW/4SE/4 (Malaga Tract 615), N/2NE/4SE/4 (Malaga Tracts 610 & 611), SE/4NE/4SE/4 (Malaga Tract 620), SE/4SW/4SE/4 (Malaga Tracts 641 & 642), E/2NW/4SW/4SE/4 (Malaga Tract 628), S/2SE/4SE/4 (Malaga Tracts 643-646), NW/4SE/4SE/4 (Malaga Tract 631), W/2NE/4SE/4SE/4 (Malaga Tract 632), containing 105.0 acres, more or less, of the captioned Section 34. To cure this title, it would take a Quiet Title Suit or stipulation between all of the parties and their heirs that may have claim to this interest.

Regarding the above, enclosed for your further handling and information is a copy of our Authority For Expenditure (AFE) dated January 11, 2016. This is an estimate of the drilling and completion costs associated with the above proposed well. The overhead rate provided for in our Joint Operating Agreement are \$7,500 per drilling month and \$750.00 per producing month.

Yardbirds "34" W2OB Fee #1H Well
E/2 of Section 34, T23S, R28E and
July 28, 2016

In the event the ownership of the above referenced unleased mineral interest is judicially determined, Mewbourne welcomes such owners to participate in the above well as to such unleased mineral interest. Alternatively, Mewbourne offers to purchase an Oil and Gas Lease covering such interest on the basis of a lease bonus payment of \$750 per net acre for a three year primary term providing for a 3/16ths royalty interest in the event such unleased mineral interest is judicially determined. This offer is subject to proportionate reduction.

The above described convoluted interest will be subject to a Compulsory Pooling Examiners Hearing in Santa Fe, New Mexico in the near future. You will be notified of this hearing as the scheduling becomes finalized.

Should you have any questions regarding the above, please call me at (432)682-3715 or email me at cpearson@mewbourne.com.

Sincerely,

MEWBOURNE OIL COMPANY



Clayton Pearson
Landman

MEWBOURNE OIL COMPANY

500 W. TEXAS, SUITE 1020
MIDLAND, TEXAS 79701

(432) 682-3715
FAX (432) 685-4170

July 28, 2016

Via Certified Mail

Andreas P. Panagopoulos
511 West Reinken Ave.
Belen, New Mexico 87002

Re: Yardbirds "34" W2OB Fee #1H Well
SL: 150' FSL & 2310' FEL
BHL: 330' FNL & 2160' FEL
E/2 of Section 34, T23S, R28E
Eddy County, New Mexico

Ladies and Gentlemen:

Mewbourne Oil Company ("Mewbourne"), as Operator, proposes to drill the captioned well at the referenced surface location (SL) and drill same horizontally to a terminus point in the wellbore to the referenced bottom hole location (BHL). Said well will be drilled to a true vertical depth of approximately 10,516 feet beneath the surface and drilled horizontally therefrom from the south to the north in the Middle Wolfcamp Shale interval of the Wolfcamp formation for oil and gas production.

Regarding the above, title examination indicates that you may have a claim to a 3.60% mineral interest in the E/2NW/4SE/4 (Malaga Tracts 608, 6098, 617, & 618), W/2SW/4NW/4SE/4 (Malaga Tract 615), N/2NE/4SE/4 (Malaga Tracts 610 & 611), SE/4NE/4SE/4 (Malaga Tract 620), SE/4SW/4SE/4 (Malaga Tracts 641 & 642), E/2NW/4SW/4SE/4 (Malaga Tract 628), S/2SE/4SE/4 (Malaga Tracts 643-646), NW/4SE/4SE/4 (Malaga Tract 631), W/2NE/4SE/4SE/4 (Malaga Tract 632), containing 105.0 acres, more or less, of the captioned Section 34. To cure this title, it would take a Quiet Title Suit or stipulation between all of the parties and their heirs that may have claim to this interest.

Regarding the above, enclosed for your further handling and information is a copy of our Authority For Expenditure (AFE) dated January 11, 2016. This is an estimate of the drilling and completion costs associated with the above proposed well. The overhead rate provided for in our Joint Operating Agreement are \$7,500 per drilling month and \$750.00 per producing month.

Yardbirds "34" W2OB Fee #1H Well
E/2 of Section 34, T23S, R28E and
July 28, 2016

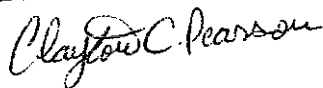
In the event the ownership of the above referenced unleased mineral interest is judicially determined, Mewbourne welcomes such owners to participate in the above well as to such unleased mineral interest. Alternatively, Mewbourne offers to purchase an Oil and Gas Lease covering such interest on the basis of a lease bonus payment of \$750 per net acre for a three year primary term providing for a 3/16ths royalty interest in the event such unleased mineral interest is judicially determined. This offer is subject to proportionate reduction.

The above described convoluted interest will be subject to a Compulsory Pooling Examiners Hearing in Santa Fe, New Mexico in the near future. You will be notified of this hearing as the scheduling becomes finalized.

Should you have any questions regarding the above, please call me at (432)682-3715 or email me at cpearson@mewbourne.com.

Sincerely,

MEWBOURNE OIL COMPANY



Clayton Pearson
Landman

MEWBOURNE OIL COMPANY

500 W. TEXAS, SUITE 1020
MIDLAND, TEXAS 79701

(432) 682-3715
FAX (432) 685-4170

July 28, 2016

Via Certified Mail

Pavlos P. Panagopoulos
511 West Reinken Ave.
Belen, New Mexico 87002

Re: Yardbirds "34" W2OB Fee #1H Well
SL: 150' FSL & 2310' FEL
BHL: 330' FNL & 2160' FEL
E/2 of Section 34, T23S, R28E
Eddy County, New Mexico

Ladies and Gentlemen:

Mewbourne Oil Company ("Mewbourne"), as Operator, proposes to drill the captioned well at the referenced surface location (SL) and drill same horizontally to a terminus point in the wellbore to the referenced bottom hole location (BHL). Said well will be drilled to a true vertical depth of approximately 10,516 feet beneath the surface and drilled horizontally therefrom from the south to the north in the Middle Wolfcamp Shale interval of the Wolfcamp formation for oil and gas production.

Regarding the above, title examination indicates that you may have a claim to a 3.60% mineral interest in the E/2NW/4SE/4 (Malaga Tracts 608, 6098, 617, & 618), W/2SW/4NW/4SE/4 (Malaga Tract 615), N/2NE/4SE/4 (Malaga Tracts 610 & 611), SE/4NE/4SE/4 (Malaga Tract 620), SE/4SW/4SE/4 (Malaga Tracts 641 & 642), E/2NW/4SW/4SE/4 (Malaga Tract 628), S/2SE/4SE/4 (Malaga Tracts 643-646), NW/4SE/4SE/4 (Malaga Tract 631), W/2NE/4SE/4SE/4 (Malaga Tract 632), containing 105.0 acres, more or less, of the captioned Section 34. To cure this title, it would take a Quiet Title Suit or stipulation between all of the parties and their heirs that may have claim to this interest.

Regarding the above, enclosed for your further handling and information is a copy of our Authority For Expenditure (AFE) dated January 11, 2016. This is an estimate of the drilling and completion costs associated with the above proposed well. The overhead rate provided for in our Joint Operating Agreement are \$7,500 per drilling month and \$750.00 per producing month.

Yardbirds "34" W2OB Fee #1H Well
E/2 of Section 34, T23S, R28E and
July 28, 2016


In the event the ownership of the above referenced unleased mineral interest is judicially determined, Mewbourne welcomes such owners to participate in the above well as to such unleased mineral interest. Alternatively, Mewbourne offers to purchase an Oil and Gas Lease covering such interest on the basis of a lease bonus payment of \$750 per net acre for a three year primary term providing for a 3/16ths royalty interest in the event such unleased mineral interest is judicially determined. This offer is subject to proportionate reduction.

The above described convoluted interest will be subject to a Compulsory Pooling Examiners Hearing in Santa Fe, New Mexico in the near future. You will be notified of this hearing as the scheduling becomes finalized.

Should you have any questions regarding the above, please call me at (432)682-3715 or email me at cpearson@mewbourne.com.

Sincerely,

MEWBOURNE OIL COMPANY



Clayton Pearson
Landman

MEWBOURNE OIL COMPANY

500 W. TEXAS, SUITE 1020
MIDLAND, TEXAS 79701

(432) 682-3715
FAX (432) 685-4170

July 28, 2016

Via Certified Mail

Panagiota P. Panagopoulos Tendall
10008 Ranch Hand Ave.
Las Vegas, Nevada 89117

Re: Yardbirds "34" W2OB Fee #1H Well
SL: 150' FSL & 2310' FEL
BHL: 330' FNL & 2160' FEL
E/2 of Section 34, T23S, R28E
Eddy County, New Mexico

Ladies and Gentlemen:

Mewbourne Oil Company ("Mewbourne"), as Operator, proposes to drill the captioned well at the referenced surface location (SL) and drill same horizontally to a terminus point in the wellbore to the referenced bottom hole location (BHL). Said well will be drilled to a true vertical depth of approximately 10,516 feet beneath the surface and drilled horizontally therefrom from the south to the north in the Middle Wolfcamp Shale interval of the Wolfcamp formation for oil and gas production.

Regarding the above, title examination indicates that you may have a claim to a 3.60% mineral interest in the E/2NW/4SE/4 (Malaga Tracts 608, 6098, 617, & 618), W/2SW/4NW/4SE/4 (Malaga Tract 615), N/2NE/4SE/4 (Malaga Tracts 610 & 611), SE/4NE/4SE/4 (Malaga Tract 620), SE/4SW/4SE/4 (Malaga Tracts 641 & 642), E/2NW/4SW/4SE/4 (Malaga Tract 628), S/2SE/4SE/4 (Malaga Tracts 643-646), NW/4SE/4SE/4 (Malaga Tract 631), W/2NE/4SE/4SE/4 (Malaga Tract 632), containing 105.0 acres, more or less, of the captioned Section 34. To cure this title, it would take a Quiet Title Suit or stipulation between all of the parties and their heirs that may have claim to this interest.

Regarding the above, enclosed for your further handling and information is a copy of our Authority For Expenditure (AFE) dated January 11, 2016. This is an estimate of the drilling and completion costs associated with the above proposed well. The overhead rate provided for in our Joint Operating Agreement are \$7,500 per drilling month and \$750.00 per producing month.

Yardbirds "34" W2OB Fee #1H Well
E/2 of Section 34, T23S, R28E and
July 28, 2016

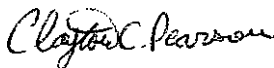
In the event the ownership of the above referenced unleased mineral interest is judicially determined, Mewbourne welcomes such owners to participate in the above well as to such unleased mineral interest. Alternatively, Mewbourne offers to purchase an Oil and Gas Lease covering such interest on the basis of a lease bonus payment of \$750 per net acre for a three year primary term providing for a 3/16ths royalty interest in the event such unleased mineral interest is judicially determined. This offer is subject to proportionate reduction.

The above described convoluted interest will be subject to a Compulsory Pooling Examiners Hearing in Santa Fe, New Mexico in the near future. You will be notified of this hearing as the scheduling becomes finalized.

Should you have any questions regarding the above, please call me at (432)682-3715 or email me at cpearson@mewbourne.com.

Sincerely,

MEWBOURNE OIL COMPANY



Clayton Pearson
Landman

MEWBOURNE OIL COMPANY

500 W. TEXAS, SUITE 1020
MIDLAND, TEXAS 79701

(432) 682-3715
FAX (432) 685-4170

July 28, 2016

Via Certified Mail

Magdalene (or Magdaline) P. Panagopoulos
10008 Ranch Hand Ave.
Las Vegas, Nevada 89117

Re: Yardbirds "34" W2OB Fee #1H Well
SL: 150' FSL & 2310' FEL
BHL: 330' FNL & 2160' FEL
E/2 of Section 34, T23S, R28E
Eddy County, New Mexico

Ladies and Gentlemen:

Mewbourne Oil Company ("Mewbourne"), as Operator, proposes to drill the captioned well at the referenced surface location (SL) and drill same horizontally to a terminus point in the wellbore to the referenced bottom hole location (BHL). Said well will be drilled to a true vertical depth of approximately 10,516 feet beneath the surface and drilled horizontally therefrom from the south to the north in the Middle Wolfcamp Shale interval of the Wolfcamp formation for oil and gas production.

Regarding the above, title examination indicates that you may have a claim to a 3.60% mineral interest in the E/2NW/4SE/4 (Malaga Tracts 608, 6098, 617, & 618), W/2SW/4NW/4SE/4 (Malaga Tract 615), N/2NE/4SE/4 (Malaga Tracts 610 & 611), SE/4NE/4SE/4 (Malaga Tract 620), SE/4SW/4SE/4 (Malaga Tracts 641 & 642), E/2NW/4SW/4SE/4 (Malaga Tract 628), S/2SE/4SE/4 (Malaga Tracts 643-646), NW/4SE/4SE/4 (Malaga Tract 631), W/2NE/4SE/4SE/4 (Malaga Tract 632), containing 105.0 acres, more or less, of the captioned Section 34. To cure this title, it would take a Quiet Title Suit or stipulation between all of the parties and their heirs that may have claim to this interest.

Regarding the above, enclosed for your further handling and information is a copy of our Authority For Expenditure (AFE) dated January 11, 2016. This is an estimate of the drilling and completion costs associated with the above proposed well. The overhead rate provided for in our Joint Operating Agreement are \$7,500 per drilling month and \$750.00 per producing month.

Yardbirds "34" W2OB Fee #1H Well
E/2 of Section 34, T23S, R28E and
July 28, 2016


In the event the ownership of the above referenced unleased mineral interest is judicially determined, Mewbourne welcomes such owners to participate in the above well as to such unleased mineral interest. Alternatively, Mewbourne offers to purchase an Oil and Gas Lease covering such interest on the basis of a lease bonus payment of \$750 per net acre for a three year primary term providing for a 3/16ths royalty interest in the event such unleased mineral interest is judicially determined. This offer is subject to proportionate reduction.

The above described convoluted interest will be subject to a Compulsory Pooling Examiners Hearing in Santa Fe, New Mexico in the near future. You will be notified of this hearing as the scheduling becomes finalized.

Should you have any questions regarding the above, please call me at (432)682-3715 or email me at cpearson@mewbourne.com.

Sincerely,

MEWBOURNE OIL COMPANY



Clayton Pearson
Landman

MEWBOURNE OIL COMPANY

500 W. TEXAS, SUITE 1020
MIDLAND, TEXAS 79701

(432) 682-3715
FAX (432) 685-4170

July 28, 2016

Via Certified Mail

Peter A. Panagopoulos
209 W. McKay
Carlsbad, New Mexico 88220

Re: Yardbirds "34" W2OB Fee #1H Well
SL: 150' FSL & 2310' FEL
BHL: 330' FNL & 2160' FEL
E/2 of Section 34, T23S, R28E
Eddy County, New Mexico

Ladies and Gentlemen:

Mewbourne Oil Company ("Mewbourne"), as Operator, proposes to drill the captioned well at the referenced surface location (SL) and drill same horizontally to a terminus point in the wellbore to the referenced bottom hole location (BHL). Said well will be drilled to a true vertical depth of approximately 10,516 feet beneath the surface and drilled horizontally therefrom from the south to the north in the Middle Wolfcamp Shale interval of the Wolfcamp formation for oil and gas production.

Regarding the above, title examination indicates that you may have a claim to a 3.60% mineral interest in the E/2NW/4SE/4 (Malaga Tracts 608, 6098, 617, & 618), W/2SW/4NW/4SE/4 (Malaga Tract 615), N/2NE/4SE/4 (Malaga Tracts 610 & 611), SE/4NE/4SE/4 (Malaga Tract 620), SE/4SW/4SE/4 (Malaga Tracts 641 & 642), E/2NW/4SW/4SE/4 (Malaga Tract 628), S/2SE/4SE/4 (Malaga Tracts 643-646), NW/4SE/4SE/4 (Malaga Tract 631), W/2NE/4SE/4SE/4 (Malaga Tract 632), containing 105.0 acres, more or less, of the captioned Section 34. To cure this title, it would take a Quiet Title Suit or stipulation between all of the parties and their heirs that may have claim to this interest.

Regarding the above, enclosed for your further handling and information is a copy of our Authority For Expenditure (AFE) dated January 11, 2016. This is an estimate of the drilling and completion costs associated with the above proposed well. The overhead rate provided for in our Joint Operating Agreement are \$7,500 per drilling month and \$750.00 per producing month.

Yardbirds "34" W2OB Fee #1H Well
E/2 of Section 34, T23S, R28E and
July 28, 2016

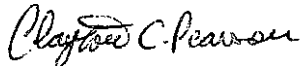
In the event the ownership of the above referenced unleased mineral interest is judicially determined, Mewbourne welcomes such owners to participate in the above well as to such unleased mineral interest. Alternatively, Mewbourne offers to purchase an Oil and Gas Lease covering such interest on the basis of a lease bonus payment of \$750 per net acre for a three year primary term providing for a 3/16ths royalty interest in the event such unleased mineral interest is judicially determined. This offer is subject to proportionate reduction.

The above described convoluted interest will be subject to a Compulsory Pooling Examiners Hearing in Santa Fe, New Mexico in the near future. You will be notified of this hearing as the scheduling becomes finalized.

Should you have any questions regarding the above, please call me at (432)682-3715 or email me at cpearson@mewbourne.com.

Sincerely,

MEWBOURNE OIL COMPANY

A handwritten signature in cursive script that reads "Clayton C. Pearson".

Clayton Pearson
Landman

MEWBOURNE OIL COMPANY

500 W. TEXAS, SUITE 1020
MIDLAND, TEXAS 79701

(432) 682-3715
FAX (432) 685-4170

September 16, 2016

Via FedEx

American Cometra, Inc.
500 Throckmorton Street, Suite 2500
Ft. Worth, Texas 76102

Re: Yardbirds "34" W2OB Fee #1H Well
150' FNL & 2310' FEL (SL)
330' FSL & 2160' FWL (BHL)
Section 34, T23S, R28E
Eddy County, New Mexico

Ladies and Gentlemen:

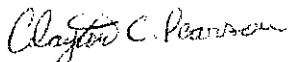
Mewbourne Oil Company ("Mewbourne"), as Operator, hereby proposes to drill the captioned well at the referenced surface location (SL) to the referenced bottom hole location (BHL). The proposed Yardbirds "34" W2OB Fee #1H well will be drilled to a true vertical depth ("TVD") of approximately 10,516 feet subsurface to evaluate the Middle Wolfcamp Shale interval of the Wolfcamp Formation for oil and gas production. The proposed well will have a horizontal measured depth ("MD") of approximately 15,060 feet. The E/2 of the captioned Section 34 will be dedicated as the pooled oil proration unit and project area for this well.

Regarding the above, enclosed for your further handling please find our AFE for the captioned proposed well. In the event you elect to participate in the proposed well, please execute the enclosed AFE and return to me at your earliest convenience. For your information, the proposed overhead rates found in the COPAS of the proposed Joint Operating Agreement will be \$7,500 for drilling months and \$750 for non-drilling months.

Should you have any questions regarding the above, please email me at cpearson@mewbourne.com or call me at (432) 682-3715.

Sincerely,

MEWBOURNE OIL COMPANY


Clayton Pearson
Landman

MEWBOURNE OIL COMPANY

500 W. TEXAS, SUITE 1020
MIDLAND, TEXAS 79701

(432) 682-3715
FAX (432) 685-4170

September 16, 2016

Via FedEx

Drew Matthew McEwen
9350 E. Wilson Estates Court
Wichita, Kansas 67026

Re: Yardbirds "34" W2OB Fee #1H Well
150' FNL & 2310' FEL (SL)
330' FSL & 2160' FWL (BHL)
Section 34, T23S, R28E
Eddy County, New Mexico

Ladies and Gentlemen:

Mewbourne Oil Company ("Mewbourne"), as Operator, hereby proposes to drill the captioned well at the referenced surface location (SL) to the referenced bottom hole location (BHL). The proposed Yardbirds "34" W2OB Fee #1H well will be drilled to a true vertical depth ("TVD") of approximately 10,516 feet subsurface to evaluate the Middle Wolfcamp Shale interval of the Wolfcamp Formation for oil and gas production. The proposed well will have a horizontal measured depth ("MD") of approximately 15,060 feet. The E/2 of the captioned Section 34 will be dedicated as the pooled oil proration unit and project area for this well.

Regarding the above, enclosed for your further handling please find our AFE for the captioned proposed well. In the event you elect to participate in the proposed well, please execute the enclosed AFE and return to me at your earliest convenience. For your information, the proposed overhead rates found in the COPAS of the proposed Joint Operating Agreement will be \$7,500 for drilling months and \$750 for non-drilling months.

Should you have any questions regarding the above, please email me at cpearson@mewbourne.com or call me at (432) 682-3715.

Sincerely,

MEWBOURNE OIL COMPANY

Clayton C. Pearson

Clayton Pearson
Landman

MEWBOURNE OIL COMPANY

500 W. TEXAS, SUITE 1020
MIDLAND, TEXAS 79701

(432) 682-3715
FAX (432) 685-4170

September 16, 2016

Via FedEx

Edwin Kitrell, III & Scott R. Kitrell
d/b/a K2 Properties
121 South Broadway, Suite 528
Tyler, Texas 75702

Re: Yardbirds "34" W2OB Fee #1H Well
150' FNL & 2310' FEL (SL)
330' FSL & 2160' FWL (BHL)
Section 34, T23S, R28E
Eddy County, New Mexico

Ladies and Gentlemen:

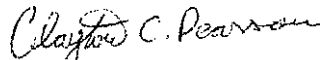
Mewbourne Oil Company ("Mewbourne"), as Operator, hereby proposes to drill the captioned well at the referenced surface location (SL) to the referenced bottom hole location (BHL). The proposed Yardbirds "34" W2OB Fee #1H well will be drilled to a true vertical depth ("TVD") of approximately 10,516 feet subsurface to evaluate the Middle Wolfcamp Shale interval of the Wolfcamp Formation for oil and gas production. The proposed well will have a horizontal measured depth ("MD") of approximately 15,060 feet. The E/2 of the captioned Section 34 will be dedicated as the pooled oil proration unit and project area for this well.

Regarding the above, enclosed for your further handling please find our AFE for the captioned proposed well. In the event you elect to participate in the proposed well, please execute the enclosed AFE and return to me at your earliest convenience. For your information, the proposed overhead rates found in the COPAS of the proposed Joint Operating Agreement will be \$7,500 for drilling months and \$750 for non-drilling months.

Should you have any questions regarding the above, please email me at cpearson@mewbourne.com or call me at (432) 682-3715.

Sincerely,

MEWBOURNE OIL COMPANY


Clayton Pearson
Landman

MEWBOURNE OIL COMPANY

500 W. TEXAS, SUITE 1020
MIDLAND, TEXAS 79701

(432) 682-3715
FAX (432) 685-4170

September 16, 2016

Via FedEx

Estate of Coe McEwen Wilsan
12267 SW 81st Terrace
Andover, Kansas 67002

Re: Yardbirds "34" W2OB Fee #1H Well
150' FNL & 2310' FEL (SL)
330' FSL & 2160' FWL (BHL)
Section 34, T23S, R28E
Eddy County, New Mexico

Ladies and Gentlemen:


Mewbourne Oil Company ("Mewbourne"), as Operator, hereby proposes to drill the captioned well at the referenced surface location (SL) to the referenced bottom hole location (BHL). The proposed Yardbirds "34" W2OB Fee #1H well will be drilled to a true vertical depth ("TVD") of approximately 10,516 feet subsurface to evaluate the Middle Wolfcamp Shale interval of the Wolfcamp Formation for oil and gas production. The proposed well will have a horizontal measured depth ("MD") of approximately 15,060 feet. The E/2 of the captioned Section 34 will be dedicated as the pooled oil proration unit and project area for this well.

Regarding the above, enclosed for your further handling please find our AFE for the captioned proposed well. In the event you elect to participate in the proposed well, please execute the enclosed AFE and return to me at your earliest convenience. For your information, the proposed overhead rates found in the COPAS of the proposed Joint Operating Agreement will be \$7,500 for drilling months and \$750 for non-drilling months.

Should you have any questions regarding the above, please email me at cpearson@mewbourne.com or call me at (432) 682-3715.

Sincerely,

MEWBOURNE OIL COMPANY


Clayton Pearson
Landman

MEWBOURNE OIL COMPANY

500 W. TEXAS, SUITE 1020
MIDLAND, TEXAS 79701

(432) 682-3715
FAX (432) 685-4170

September 16, 2016

Via FedEx

Estate of Jennifer Enoch Hale
1113 Reeves Drive
Grand Forks, North Dakota 58201

Re: Yardbirds "34" W2OB Fee #1H Well
150' FNL & 2310' FEL (SL)
330' FSL & 2160' FWL (BHL)
Section 34, T23S, R28E
Eddy County, New Mexico

Ladies and Gentlemen:

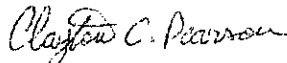
Mewbourne Oil Company ("Mewbourne"), as Operator, hereby proposes to drill the captioned well at the referenced surface location (SL) to the referenced bottom hole location (BHL). The proposed Yardbirds "34" W2OB Fee #1H well will be drilled to a true vertical depth ("TVD") of approximately 10,516 feet subsurface to evaluate the Middle Wolfcamp Shale interval of the Wolfcamp Formation for oil and gas production. The proposed well will have a horizontal measured depth ("MD") of approximately 15,060 feet. The E/2 of the captioned Section 34 will be dedicated as the pooled oil proration unit and project area for this well.

Regarding the above, enclosed for your further handling please find our AFE for the captioned proposed well. In the event you elect to participate in the proposed well, please execute the enclosed AFE and return to me at your earliest convenience. For your information, the proposed overhead rates found in the COPAS of the proposed Joint Operating Agreement will be \$7,500 for drilling months and \$750 for non-drilling months.

Should you have any questions regarding the above, please email me at cpearson@mewbourne.com or call me at (432) 682-3715.

Sincerely,

MEWBOURNE OIL COMPANY



Clayton Pearson
Landman

MEWBOURNE OIL COMPANY

500 W. TEXAS, SUITE 1020
MIDLAND, TEXAS 79701

(432) 682-3715
FAX (432) 685-4170

September 16, 2016

Via FedEx

H. Grady Payne, III
7100 Grapevine Hwy., Suite 204
Ft. Worth, Texas 76188

Re: Yardbirds "34" W2OB Fee #1H Well
150' FNL & 2310' FEL (SL)
330' FSL & 2160' FWL (BHL)
Section 34, T23S. R28E
Eddy County, New Mexico

Ladies and Gentlemen:

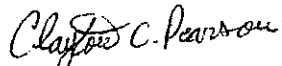
Mewbourne Oil Company ("Mewbourne"), as Operator, hereby proposes to drill the captioned well at the referenced surface location (SL) to the referenced bottom hole location (BHL). The proposed Yardbirds "34" W2OB Fee #1H well will be drilled to a true vertical depth ("TVD") of approximately 10,516 feet subsurface to evaluate the Middle Wolfcamp Shale interval of the Wolfcamp Formation for oil and gas production. The proposed well will have a horizontal measured depth ("MD") of approximately 15,060 feet. The E/2 of the captioned Section 34 will be dedicated as the pooled oil proration unit and project area for this well.

Regarding the above, enclosed for your further handling please find our AFE for the captioned proposed well. In the event you elect to participate in the proposed well, please execute the enclosed AFE and return to me at your earliest convenience. For your information, the proposed overhead rates found in the COPAS of the proposed Joint Operating Agreement will be \$7,500 for drilling months and \$750 for non-drilling months.

Should you have any questions regarding the above, please email me at cpearson@mewbourne.com or call me at (432) 682-3715.

Sincerely,

MEWBOURNE OIL COMPANY


Clayton Pearson
Landman

MEWBOURNE OIL COMPANY

500 W. TEXAS, SUITE 1020
MIDLAND, TEXAS 79701

(432) 682-3715
FAX (432) 685-4170

September 16, 2016

Via FedEx

Kevin Beachy McEwen
409 Porth Avenue
Andover, Kansas 67002

Re: Yardbirds "34" W2OB Fee #1H Well
150' FNL & 2310' FEL (SL)
330' FSL & 2160' FWL (BHL)
Section 34, T23S, R28E
Eddy County, New Mexico

Ladies and Gentlemen:


Mewbourne Oil Company ("Mewbourne"), as Operator, hereby proposes to drill the captioned well at the referenced surface location (SL) to the referenced bottom hole location (BHL). The proposed Yardbirds "34" W2OB Fee #1H well will be drilled to a true vertical depth ("TVD") of approximately 10,516 feet subsurface to evaluate the Middle Wolfcamp Shale interval of the Wolfcamp Formation for oil and gas production. The proposed well will have a horizontal measured depth ("MD") of approximately 15,060 feet. The E/2 of the captioned Section 34 will be dedicated as the pooled oil proration unit and project area for this well.

Regarding the above, enclosed for your further handling please find our AFE for the captioned proposed well. In the event you elect to participate in the proposed well, please execute the enclosed AFE and return to me at your earliest convenience. For your information, the proposed overhead rates found in the COPAS of the proposed Joint Operating Agreement will be \$7,500 for drilling months and \$750 for non-drilling months.

Should you have any questions regarding the above, please email me at cpearson@mewbourne.com or call me at (432) 682-3715.

Sincerely,

MEWBOURNE OIL COMPANY


Clayton Pearson
Landman

MEWBOURNE OIL COMPANY

500 W. TEXAS, SUITE 1020
MIDLAND, TEXAS 79701

(432) 682-3715
FAX (432) 685-4170

September 16, 2016

Via FedEx

Retco Resources, Inc.
Wells Fargo Bank Building
800 West Airport Freeway, Suite 1100
Irving, Texas 75062

Re: Yardbirds "34" W2OB Fee #1H Well
150' FNL & 2310' FEL (SL)
330' FSL & 2160' FWL (BHL)
Section 34, T23S, R28E
Eddy County, New Mexico

Ladies and Gentlemen:

Mewbourne Oil Company ("Mewbourne"), as Operator, hereby proposes to drill the captioned well at the referenced surface location (SL) to the referenced bottom hole location (BHL). The proposed Yardbirds "34" W2OB Fee #1H well will be drilled to a true vertical depth ("TVD") of approximately 10,516 feet subsurface to evaluate the Middle Wolfcamp Shale interval of the Wolfcamp Formation for oil and gas production. The proposed well will have a horizontal measured depth ("MD") of approximately 15,060 feet. The E/2 of the captioned Section 34 will be dedicated as the pooled oil proration unit and project area for this well.

Regarding the above, enclosed for your further handling please find our AFE for the captioned proposed well. In the event you elect to participate in the proposed well, please execute the enclosed AFE and return to me at your earliest convenience. For your information, the proposed overhead rates found in the COPAS of the proposed Joint Operating Agreement will be \$7,500 for drilling months and \$750 for non-drilling months.

Should you have any questions regarding the above, please email me at cpearson@mewbourne.com or call me at (432) 682-3715.

Sincerely,

MEWBOURNE OIL COMPANY



Clayton Pearson
Landman

MEWBOURNE OIL COMPANY

500 W. TEXAS, SUITE 1020
MIDLAND, TEXAS 79701

(432) 682-3715
FAX (432) 685-4170

September 16, 2016

Via FedEx

Mr. and Mrs. Robert B. Coleman
501 East Texas Avenue
Midland, Texas 79701

Re: Yardbirds "34" W2OB Fee #1H Well
150' FNL & 2310' FEL (SL)
330' FSL & 2160' FWL (BHL)
Section 34, T23S, R28E
Eddy County, New Mexico

Ladies and Gentlemen:

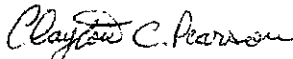
Mewbourne Oil Company ("Mewbourne"), as Operator, hereby proposes to drill the captioned well at the referenced surface location (SL) to the referenced bottom hole location (BHL). The proposed Yardbirds "34" W2OB Fee #1H well will be drilled to a true vertical depth ("TVD") of approximately 10,516 feet subsurface to evaluate the Middle Wolfcamp Shale interval of the Wolfcamp Formation for oil and gas production. The proposed well will have a horizontal measured depth ("MD") of approximately 15,060 feet. The E/2 of the captioned Section 34 will be dedicated as the pooled oil proration unit and project area for this well.

Regarding the above, enclosed for your further handling please find our AFE for the captioned proposed well. In the event you elect to participate in the proposed well, please execute the enclosed AFE and return to me at your earliest convenience. For your information, the proposed overhead rates found in the COPAS of the proposed Joint Operating Agreement will be \$7,500 for drilling months and \$750 for non-drilling months.

Should you have any questions regarding the above, please email me at cpearson@mewbourne.com or call me at (432) 682-3715.

Sincerely,

MEWBOURNE OIL COMPANY



Clayton Pearson
Landman

MEWBOURNE OIL COMPANY

500 W. TEXAS, SUITE 1020
MIDLAND, TEXAS 79701

(432) 682-3715
FAX (432) 685-4170

September 16, 2016

Via Certified Mail

Mr. and Mrs. Robert B. Coleman
P.O. Box 501
Midland, Texas 79702

Re: Yardbirds "34" W2OB Fee #1H Well
150' FNL & 2310' FEL (SL)
330' FSL & 2160' FWL (BHL)
Section 34, T23S, R28E
Eddy County, New Mexico

Ladies and Gentlemen:

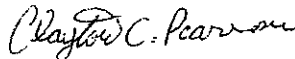
Mewbourne Oil Company ("Mewbourne"), as Operator, hereby proposes to drill the captioned well at the referenced surface location (SL) to the referenced bottom hole location (BHL). The proposed Yardbirds "34" W2OB Fee #1H well will be drilled to a true vertical depth ("TVD") of approximately 10,516 feet subsurface to evaluate the Middle Wolfcamp Shale interval of the Wolfcamp Formation for oil and gas production. The proposed well will have a horizontal measured depth ("MD") of approximately 15,060 feet. The E/2 of the captioned Section 34 will be dedicated as the pooled oil proration unit and project area for this well.

Regarding the above, enclosed for your further handling please find our AFE for the captioned proposed well. In the event you elect to participate in the proposed well, please execute the enclosed AFE and return to me at your earliest convenience. For your information, the proposed overhead rates found in the COPAS of the proposed Joint Operating Agreement will be \$7,500 for drilling months and \$750 for non-drilling months.

Should you have any questions regarding the above, please email me at cpearson@mewbourne.com or call me at (432) 682-3715.

Sincerely,

MEWBOURNE OIL COMPANY



Clayton Pearson
Landman

MEWBOURNE OIL COMPANY

500 W. TEXAS, SUITE 1020
MIDLAND, TEXAS 79701

(432) 682-3715
FAX (432) 685-4170

September 16, 2016

Via FedEx

Gene A. & Brenda L. Adams
4315 Lake Park Drive
Oak Point, Texas 75068

| | | |
|-----|----------------------------------|----------------------------------|
| Re: | Yardbirds "34" W2OB Fee #1H Well | Yardbirds "34" W2NC Fee #1H Well |
| | 150' FNL & 2310' FEL (SL) | 150' FSL & 2240' FWL (SL) |
| | 330' FSL & 2160' FWL (BHL) | 330' FNL & 2240 FWL (BHL) |
| | Section 34, T23S, R28E | Section 34, T23S, R28E |
| | Eddy County, New Mexico | Eddy County, New Mexico |

Ladies and Gentlemen:

Mewbourne Oil Company ("Mewbourne"), as Operator, hereby proposes to drill the captioned wells at the referenced surface locations (SL) to the referenced bottom hole locations (BHL). The proposed Yardbirds "34" W2OB Fee #1H well will be drilled to a true vertical depth ("TVD") of approximately 10,516 feet subsurface to evaluate the Middle Wolfcamp Shale interval of the Wolfcamp Formation for oil and gas production. The proposed well will have a horizontal measured depth ("MD") of approximately 15,060 feet. The E/2 of the captioned Section 34 will be dedicated as the pooled oil proration unit and project area for this well.


The proposed Yardbirds "34" W2NC Fee #1H well will be drilled to a true vertical depth ("TVD") of approximately 10,505 feet subsurface to evaluate the Middle Wolfcamp Shale interval of the Wolfcamp Formation for oil and gas production. The proposed well will have a horizontal measured depth ("MD") of approximately 15,050 feet. The W/2 of the captioned Section 34 will be dedicated as the pooled oil proration unit and project area for this well.

Regarding the above, enclosed for your further handling AFE's for the captioned proposed wells. In the event you elect to participate in the proposed wells, please execute the enclosed AFE's and return to me at your earliest convenience. For your information, the proposed overhead rates found in the COPAS of the proposed Joint Operating Agreement will be \$7,500 for drilling months and \$750 for non-drilling months.

Should you have any questions regarding the above, please email me at cpearson@mewbourne.com or call me at (432) 682-3715.

Sincerely,

MEWBOURNE OIL COMPANY



Clayton Pearson
Landman



Date: March 23, 2016

Simple Certified:

The following is in response to your March 23, 2016 request for delivery information on your Certified Mail™/RRE item number 9414810699945013748585. The delivery record shows that this item was delivered on March 23, 2016 at 12:16 pm in MIDLAND, TX 79701. The scanned image of the recipient information is provided below.

Signature of Recipient :

A handwritten signature in black ink that reads "Van T. Ash".

Address of Recipient :

A handwritten address in black ink that reads "10909".

Thank you for selecting the Postal Service for your mailing needs.

If you require additional assistance, please contact your local Post Office or postal representative.

Sincerely,
United States Postal Service

Roden Oil Company
PO BOX 10909
MIDLAND, TX 79702
Reference #: Yardbirds 34 W2OB W2NC 1H cp
Item ID: Yardbirds 34 W2OB W2NC 1H cp



Date: March 16, 2016

Simple Certified:

The following is in response to your March 16, 2016 request for delivery information on your Certified Mail™/RRE item number 9414810699945013749230. The delivery record shows that this item was delivered on March 16, 2016 at 3:11 pm in MIDLAND, TX 79701. The scanned image of the recipient information is provided below.

Signature of Recipient :

C Bostick
C Bostick

Address of Recipient :

PO Box 1684

Thank you for selecting the Postal Service for your mailing needs.

If you require additional assistance, please contact your local Post Office or postal representative.

Sincerely,
United States Postal Service

Shane Spear
Trabajo Del Spear, LP
PO BOX 1684
MIDLAND, TX 79702
Reference #: Yardbirds 34 W2OB W2NC 1H cp
Item ID: Yardbirds 34 W2OB W2NC 1H cp

USPS CERTIFIED MAIL™


Page 1 of 1

Mewbourne Oil Company
Clayton Pearson
500 W Texas Ave, STE 1020
MIDLAND TX 79701-4279

Yardbirds 34 W20B 1H CP

US POSTAGE AND FEES PAID
FIRST-CLASS
Aug 04 2016
Mailed from ZIP 79701
2 oz First-Class Mail Flats Rate

CID: 56133



071S00534813

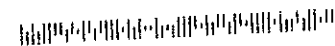
USPS CERTIFIED MAIL

9414 8106 9994 5016 9522 55

George P. McGonagill
2610 MOUNTAIN VIEW DR APT B
CARLSBAD NM 88220-3201

NIXIE 882201055-1N 040 08/17/16

RETURN TO SENDER
UNABLE TO FORWARD
UNABLE TO FORWARD
RETURN TO SENDER



ple Certified Mail

USPS CERTIFIED MAIL™

Page 1 of 1

Mewbourne Oil Company
Clayton Pearson
500 W Texas Ave, STE 1020
MIDLAND TX 79701-4279

Yardbeds 34 W20B 1H CP

US POSTAGE AND FEES PAID
FIRST-CLASS
Aug 04 2016
Mailed from ZIP 79701
2 oz First-Class Mail Flat Rate

CID: 56133



071S00534613

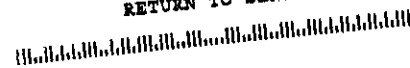
USPS CERTIFIED MAIL

9414 8106 9994 5016 9475 41

LBD, a Limited Partnership
PO Box 686
HOBBS NM 88241-0686

NIXIE 882412089-1N 040 08/17/16

RETURN TO SENDER
UNABLE TO FORWARD
UNABLE TO FORWARD
RETURN TO SENDER



ite Certified Mail

8-6

USPS CERTIFIED MAIL™

Page 1 of 1

Mewbourne Oil Company
Clayton Pearson
500 W Texas Ave, STE 1020
MIDLAND TX 79701-4279

Yardbirds 34 W208 1H CP

UTP

US POSTAGE AND FEES PAID
FIRST-CLASS
Aug 04 2016
Mailed from ZIP 79701
2 oz First-Class Mail Plus Rate



endicia.com

CID: 56133

071500534613

USPS CERTIFIED MAIL

9414 8106 9994 5016 9475 65

Virginia Lee Davis
PO Box 1065
CARLSBAD NM 88221-1065

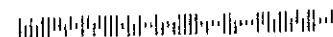
NIXIE 882211020-1N 040 08/18/16

RETURN TO SENDER
UNABLE TO FORWARD
UNABLE TO FORWARD
RETURN TO SENDER



SC
UTP
8-6-16
CS

ple Certified Mail



USPS CERTIFIED MAIL™

Page 1 of 1

Mewbourne Oil Company
Clayton Pearson
500 W Texas Ave, STE 1020
MIDLAND TX 79701-4279

Yardbirds 34 W20B 1H CP

US POSTAGE AND FEES PAID
FIRST-CLASS
Aug 04 2016
Mailed from ZIP 79701
2 oz First-Class Mail® Flat Rate

CID: 56133



endicia.com

071S00534813

USPS CERTIFIED MAIL

9414 8106 9994 5016 9465 06

Peter A. Panagopoulos
209 W MCKAY ST
CARLSBAD NM 88220-5835

NIXIE 882201020-1N 040 08/18/16

RETURN TO SENDER
ATTEMPTED - NOT KNOWN
UNABLE TO FORWARD
RETURN TO SENDER



USPS Certified Mail



USPS CERTIFIED MAIL™

Page 1 of 1

Mewbourne Oil Company
Clayton Pearson
500 W Texas Ave, STE 1020
MIDLAND TX 79701-4279

Yardbirds 34 W208 1H CP

US POSTAGE AND FEES PAID
FIRST-CLASS
Aug 04 2016
Mailed from ZIP 79701
2 oz First-Class Mail Flat Rate

CID: 56133



071S00534813

endicia.com

USPS CERTIFIED MAIL

9414 8106 9994 5016 9522 24

Cara McGonagill
611 1/2 N MESA ST
CARLSBAD NM 88220-5024

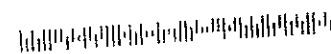
NIXIE 882205193-1N 040 08/31/16



RETURN TO SENDER
UNCLAIMED
UNABLE TO FORWARD
RETURN TO SENDER



Vgile



001224

ample Certified Mail

USPS CERTIFIED MAIL™

RC: 8712399955 DU220N22010-0046
94400-010222010-0046

UNABLE TO FORWARD FOR REVIEW
GREG95 851 DE 1040N C8608/13/16

Page 1 of 1

Mewbourne Oil Company
Clayton Pearson
500 W Texas Ave, STE 1020
MIDLAND TX 79701-4279

Yardbirds 34 W208 1H CP

US POSTAGE AND FEES PAID
FIRST-CLASS
Aug 04 2016
Mailed from ZIP 79701
2 oz First-Class Mail Rate



071500534813

CID: 66133

USPS CERTIFIED MAIL

WTK

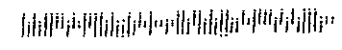
9414 8106 9994 5016 9524 15

Tommy W. Gregory
1705 BLACK GOLD ST SE
ALBUQUERQUE NM 87123-2193



NIXIE 851 CC 1040 8608/26/16

RETURN TO SENDER
NOT DELIVERABLE AS ADDRESSED
UNABLE TO FORWARD



iple Certified Mail

DND



CERTIFIED MAIL™

Mawbourne Oil Company
Clayton Pearson
500 W Texas Ave, STE 1020
MIDLAND TX 79701-4279

Yardbirds 34 W208 1H CP

US POSTAGE AND FEES PAID
FIRST-CLASS
Aug 04 2016
Mailed from ZIP 79701
2 oz First-Class Mail Plus Rate



endicia.com

071S00S34813

CID: 56133

NIXIE

851 DE 1040

0008/28/16

RETURN TO SENDER
UNCLAIMED
UNABLE TO FORWARD

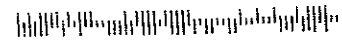
RC: 79701427970

2104N241232-00745



9414 8106 9994 5016 9527 29

Thomas B. Stribling, Trustee for
Thomas Luke Stribling Trust
75 Circle Dr NE
ALBUQUERQUE NM 87122-2109





Date: August 22, 2016

Simple Certified:

The following is in response to your August 22, 2016 request for delivery information on your Certified Mail™/RRE item number 9414810699945016947541. The delivery record shows that this item was delivered on August 22, 2016 at 4:23 pm in MIDLAND, TX 79701. The scanned image of the recipient information is provided below.

Signature of Recipient :

A handwritten signature in black ink, appearing to be "K. H. S.", written over a horizontal line.

Address of Recipient :

A handwritten address in black ink, appearing to be "5007018", written over a horizontal line.

Thank you for selecting the Postal Service for your mailing needs.

If you require additional assistance, please contact your local Post Office or postal representative.

Sincerely,
United States Postal Service

LBD, a Limited Partnership
PO Box 686
Hobbs, NM 88241
Reference #: Yardbirds 34 W2OB 1H Proposal/AFE CP



Date: August 22, 2016

Simple Certified:

The following is in response to your August 22, 2016 request for delivery information on your Certified Mail™/RRE item number 9414810699945016947305. The delivery record shows that this item was delivered on August 22, 2016 at 1:42 pm in CARLSBAD, NM 88220. The scanned image of the recipient information is provided below.

Signature of Recipient :

A handwritten signature in black ink, appearing to read "Clarence W. Ervin".

Address of Recipient :

4016 Jones
Carlsbad NM 88220

Thank you for selecting the Postal Service for your mailing needs.

If you require additional assistance, please contact your local Post Office or postal representative.

Sincerely,
United States Postal Service

Clarence W. Ervin
4016 JONES ST
CARLSBAD, NM 88220
Reference #: Yardbirds 34 W2OB 1H Proposal/AFE CP



Date: August 22, 2016

Simple Certified:

The following is in response to your August 22, 2016 request for delivery information on your Certified Mail™/RRE item number 9414810699945016947152. The delivery record shows that this item was delivered on August 22, 2016 at 1:42 pm in CARLSBAD, NM 88220. The scanned image of the recipient information is provided below.

Signature of Recipient :

A handwritten signature in black ink, appearing to read "Mary I. Ervin".

Address of Recipient :

4016 Jones
Carlsbad NM 88220

Thank you for selecting the Postal Service for your mailing needs.

If you require additional assistance, please contact your local Post Office or postal representative.

Sincerely,
United States Postal Service

Mary I. Ervin
The Heirs of Devisees of
4016 JONES ST
CARLSBAD, NM 88220
Reference #: Yardbirds 34 W2OB 1H Proposal/AFE CP



Date: August 22, 2016

Simple Certified:

The following is in response to your August 22, 2016 request for delivery information on your Certified Mail™/RRE item number 9414810699945016946506. The delivery record shows that this item was delivered on August 22, 2016 at 4:23 pm in MIDLAND, TX 79701. The scanned image of the recipient information is provided below.

Signature of Recipient :

A handwritten signature in black ink, appearing to be "J. H. F.", written over a horizontal line.

Address of Recipient :

A handwritten address in black ink, appearing to be "5007eas", written over a horizontal line.

Thank you for selecting the Postal Service for your mailing needs.

If you require additional assistance, please contact your local Post Office or postal representative.

Sincerely,
United States Postal Service

Peter A. Panagopoulos
209 W MCKAY ST
CARLSBAD, NM 88220
Reference #: Yardbirds 34 W2OB 1H Proposal/AFE CP



Date: August 22, 2016

Simple Certified:

The following is in response to your August 22, 2016 request for delivery information on your Certified Mail™/RRE item number 9414810699945016947565. The delivery record shows that this item was delivered on August 22, 2016 at 4:23 pm in MIDLAND, TX 79701. The scanned image of the recipient information is provided below.

Signature of Recipient :

A handwritten signature in black ink, appearing to be "V. Lee Davis".

Address of Recipient :

A handwritten address in black ink, appearing to be "5007 E. 18th St".

Thank you for selecting the Postal Service for your mailing needs.

If you require additional assistance, please contact your local Post Office or postal representative.

Sincerely,
United States Postal Service

Virginia Lee Davis
PO Box 1065
Carlsbad, NM 88221
Reference #: Yardbirds 34 W2OB 1H Proposal/AFF CP



Date: August 22, 2016

Simple Certified:

The following is in response to your August 22, 2016 request for delivery information on your Certified Mail™/RRE item number 9414810699945016952255. The delivery record shows that this item was delivered on August 22, 2016 at 4:23 pm in MIDLAND, TX 79701. The scanned image of the recipient information is provided below.

Signature of Recipient :

A handwritten signature in black ink, appearing to be "J. H. F.", written over a horizontal line.

Address of Recipient :

A handwritten address in black ink, appearing to be "5007018", written over a horizontal line.

Thank you for selecting the Postal Service for your mailing needs.

If you require additional assistance, please contact your local Post Office or postal representative.

Sincerely,
United States Postal Service

George P. McGonagill
2610 MOUNTAIN VIEW DR APT B
Carlsbad, NM 88220
Reference #: Yardbirds 34 W2OB 1H Proposal/AFF CP



Date: August 29, 2016

Simple Certified:

The following is in response to your August 29, 2016 request for delivery information on your Certified Mail™/RRE item number 9414810699945016952415. The delivery record shows that this item was delivered on August 29, 2016 at 3:07 pm in MIDLAND, TX 79701. The scanned image of the recipient information is provided below.

Signature of Recipient :

A handwritten signature in black ink, appearing to read "Kerby".

Address of Recipient :

A handwritten address in black ink, appearing to read "500 TEXAS".

Thank you for selecting the Postal Service for your mailing needs.

If you require additional assistance, please contact your local Post Office or postal representative.

Sincerely,
United States Postal Service

Tommy W. Gregory
1705 BLACK GOLD ST SE
ALBUQUERQUE, NM 87123
Reference #: Yardbirds 34 W2OB 1H Proposal/AFE CP



Date: August 12, 2016

Simple Certified:

The following is in response to your August 12, 2016 request for delivery information on your Certified Mail™/RRE item number 9414810699945016952613. The delivery record shows that this item was delivered on August 12, 2016 at 3:07 pm in BROWNFIELD, TX 79316. The scanned image of the recipient information is provided below.

Signature of Recipient :

A handwritten signature in black ink, appearing to read "Chasity Garza".

Address of Recipient :

1410 E. Broadway
Brownfield, TX 79316

Thank you for selecting the Postal Service for your mailing needs.

If you require additional assistance, please contact your local Post Office or postal representative.

Sincerely,
United States Postal Service

Chasity Garza
1410 E BROADWAY ST
BROWNFIELD, TX 79316
Reference #: Yardbirds 34 W2OB 1H Proposal/AFE CPqYardbirds 34 W2OB 1H Proposal/AFE CP

Date: August 12, 2016

Simple Certified:

The following is in response to your August 12, 2016 request for delivery information on your Certified Mail™/RRE item number 9414810699945016952842. The delivery record shows that this item was delivered on August 12, 2016 at 4:26 pm in ALBUQUERQUE, NM 87109. The scanned image of the recipient information is provided below.

Signature of Recipient :



Address of Recipient :



Thank you for selecting the Postal Service for your mailing needs.

If you require additional assistance, please contact your local Post Office or postal representative.

Sincerely,
United States Postal Service

Martha G. Stribling Irrevocable Trust
T.B. Stribling, III as Successor Trustee of the
PO Box 95557
Albuquerque, NM 87199
Reference #: Yardbirds 34 W2OB 1H Proposal/AFE CP



Date: August 12, 2016

Simple Certified:

The following is in response to your August 12, 2016 request for delivery information on your Certified Mail™/RRE item number 9414810699945016953009. The delivery record shows that this item was delivered on August 12, 2016 at 4:26 pm in ALBUQUERQUE, NM 87109. The scanned image of the recipient information is provided below.

Signature of Recipient :

A handwritten signature in black ink, appearing to be "Ken 95557".

Address of Recipient :

A handwritten address in black ink, appearing to be "Ken 95557".

Thank you for selecting the Postal Service for your mailing needs.

If you require additional assistance, please contact your local Post Office or postal representative.

Sincerely,
United States Postal Service

Martha Stribling dated 9-24-1996
The Trustee of a trust created by
PO Box 95557
Albuquerque, NM 87199
Reference #: Yardbirds 34 W2OB 1H Proposal/AFE CP



UNITED STATES
POSTAL SERVICE

Date: August 16, 2016

Simple Certified:

The following is in response to your August 16, 2016 request for delivery information on your Certified Mail™/RRE item number 9414810699945016952316. The delivery record shows that this item was delivered on August 16, 2016 at 12:41 pm in CARLSBAD, NM 88220. The scanned image of the recipient information is provided below.

Signature of Recipient :

Kathy Gregory

Address of Recipient :

608 Lakeside Dr.

Thank you for selecting the Postal Service for your mailing needs.

If you require additional assistance, please contact your local Post Office or postal representative.

Sincerely,
United States Postal Service

Kathy Gregory
608 LAKESIDE DR
CARLSBAD, NM 88220
Reference #: Yardbirds 34 W2OB 1H Proposal/AFE CP



Date: August 16, 2016

Simple Certified:

The following is in response to your August 16, 2016 request for delivery information on your Certified Mail™/RRE item number 9414810699945016952064. The delivery record shows that this item was delivered on August 15, 2016 at 10:38 am in HOBBS, NM 88240. The scanned image of the recipient information is provided below.

Signature of Recipient :

A handwritten signature in black ink, appearing to be "B. B. B." or similar, written over a grid of lines.

Address of Recipient :

A handwritten address in black ink, appearing to be "512 E. B. B." or similar, written over a grid of lines.

Thank you for selecting the Postal Service for your mailing needs.

If you require additional assistance, please contact your local Post Office or postal representative.

Sincerely,
United States Postal Service

James W. Kilpstone, Jr.
1601 N TURNER ST STE 400
HOBBS, NM 88240
Reference #: Yardbirds 34 W2OB 1H Proposal/AFE CP



UNITED STATES
POSTAL SERVICE

Date: August 16, 2016

Simple Certified:

The following is in response to your August 16, 2016 request for delivery information on your Certified Mail™/RRE item number 9414810699945016952057. The delivery record shows that this item was delivered on August 15, 2016 at 10:38 am in HOBBS, NM 88240. The scanned image of the recipient information is provided below.

Signature of Recipient :

Address of Recipient :

522 E. B. Jones

Thank you for selecting the Postal Service for your mailing needs.

If you require additional assistance, please contact your local Post Office or postal representative.

Sincerely,
United States Postal Service

Latannia Klipstine
1601 N TURNER ST STE 400
HOBBS, NM 88240
Reference #: Yardbirds 34 W2OB 1H Proposal/AFE CP



Date: August 16, 2016

Simple Certified:

The following is in response to your August 16, 2016 request for delivery information on your Certified Mail™/RRE item number 9414810699945016952026. The delivery record shows that this item was delivered on August 15, 2016 at 10:38 am in HOBBS, NM 88240. The scanned image of the recipient information is provided below.

Signature of Recipient :

A handwritten signature in black ink, appearing to be "B. B. B." or similar, written over a grid of lines.

Address of Recipient :

A handwritten address in black ink, appearing to be "1522 E. B. B." or similar, written over a grid of lines.

Thank you for selecting the Postal Service for your mailing needs.

If you require additional assistance, please contact your local Post Office or postal representative.

Sincerely,
United States Postal Service

Kevin J. Hanratty
1601 N TURNER ST STE 400
HOBBS, NM 88240
Reference #: Yardbirds 34 W2OB 1H Proposal/AFE CP



Date: August 10, 2016

Simple Certified:

The following is in response to your August 10, 2016 request for delivery information on your Certified Mail™/RRE item number 9414810699945016953030. The delivery record shows that this item was delivered on August 10, 2016 at 1:59 pm in ALBUQUERQUE, NM 87109. The scanned image of the recipient information is provided below.

Signature of Recipient :

Nicole Lucero

Address of Recipient :

*6818 Academy
Parkway West*

Thank you for selecting the Postal Service for your mailing needs.

If you require additional assistance, please contact your local Post Office or postal representative.

Sincerely,
United States Postal Service

the Estate of Martha Stribling, Deceased
George O. Stribling, Personal Representative of
6818 Academy Parkway West NE
Albuquerque, NM 87109
Reference #: Yardbirds 34 W2OB 1H Proposal/AFE CP



Date: August 10, 2016

Simple Certified:

The following is in response to your August 10, 2016 request for delivery information on your Certified Mail™/RRE item number 9414810699945016952453. The delivery record shows that this item was delivered on August 10, 2016 at 11:14 am in ROUND ROCK, TX 78681. The scanned image of the recipient information is provided below.

Signature of Recipient :

| Delivery Section | |
|------------------|---------------------|
| Signature | <i>Camille Hall</i> |
| Name | Camille Hall |

Address of Recipient :

| | |
|---------|--|
| Address | |
|---------|--|

Thank you for selecting the Postal Service for your mailing needs.

If you require additional assistance, please contact your local Post Office or postal representative.

Sincerely,
United States Postal Service

Mary Camille Hall
3812 Tailfeather DR
Round Rock, TX 78681
Reference #: Yardbirds 34 W2OB 1H Proposal/AFF CP



Date: August 10, 2016

Simple Certified:

The following is in response to your August 10, 2016 request for delivery information on your Certified Mail™/RRE item number 9414810699945016952583. The delivery record shows that this item was delivered on August 10, 2016 at 10:05 am in PANHANDLE, TX 79068. The scanned image of the recipient information is provided below.

Signature of Recipient :

Pamela Ray Cummings

Address of Recipient :

817

Thank you for selecting the Postal Service for your mailing needs.

If you require additional assistance, please contact your local Post Office or postal representative.

Sincerely,
United States Postal Service

Pamela Ray Cummings
PO Box 817
Panhandle, TX 79068
Reference #: Yardbirds 34 W2OB 1H Proposal/AFF CP



Date: August 9, 2016

Simple Certified:

The following is in response to your August 9, 2016 request for delivery information on your Certified Mail™/RRE item number 9414810699945016952569. The delivery record shows that this item was delivered on August 9, 2016 at 1:20 pm in PANHANDLE, TX 79068. The scanned image of the recipient information is provided below.

Signature of Recipient :

Pat Stamps

Address of Recipient :

PO Box 249

Thank you for selecting the Postal Service for your mailing needs.

If you require additional assistance, please contact your local Post Office or postal representative.

Sincerely,
United States Postal Service

Patricia Gae Stamps
PO Box 249
Panhandle, TX 79068
Reference #: Yardbirds 34 W2OB 1H Proposal/AFE CP





Date: August 9, 2016

Simple Certified:

The following is in response to your August 9, 2016 request for delivery information on your Certified Mail™/RRE item number 9414810699945016952521. The delivery record shows that this item was delivered on August 9, 2016 at 11:36 am in TULSA, OK 74114. The scanned image of the recipient information is provided below.

Signature of Recipient :

| | | |
|--------------|---|---------------|
| Signature |  | Rhonda Osborn |
| Printed Name |  | Rhonda Osborn |

Address of Recipient :

| | |
|------------------|---------------|
| Delivery Address | 2420 S. Tulsa |
|------------------|---------------|

Thank you for selecting the Postal Service for your mailing needs.

If you require additional assistance, please contact your local Post Office or postal representative.

Sincerely,
United States Postal Service

Joel W. Osborn
2420 S JOPLIN AVE
TULSA, OK 74114
Reference #: Yardbirds 34 W2OB 1H Proposal/AFF CP

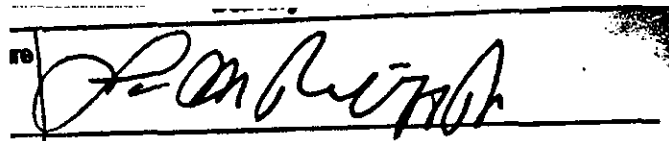


Date: August 9, 2016


Simple Certified:

The following is in response to your August 9, 2016 request for delivery information on your Certified Mail™/RRE item number 9414810699945016947145. The delivery record shows that this item was delivered on August 9, 2016 at 11:20 am in AUSTIN, TX 78734. The scanned image of the recipient information is provided below.

Signature of Recipient :

Signature of Recipient : 
Louis M. Ratliff, Jr.

Address of Recipient :

Address of Recipient : 
8 Firwood Court

Thank you for selecting the Postal Service for your mailing needs.

If you require additional assistance, please contact your local Post Office or postal representative.

Sincerely,
United States Postal Service

Louis M.(Mickey) Ratliff, Jr.
8 FIRWOOD CT
THE HILLS, TX 78738
Reference #: Yardbirds 34 W2OB 1H Proposal/AFE CP




UNITED STATES
POSTAL SERVICE

Date: August 9, 2016


Simple Certified:

The following is in response to your August 9, 2016 request for delivery information on your Certified Mail™/RRE item number 9414810699945016947138. The delivery record shows that this item was delivered on August 9, 2016 at 11:43 am in AUSTIN, TX 78738. The scanned image of the recipient information is provided below.

Signature of Recipient :

| Delivery section | |
|------------------|--|
| Signature |  |
| Printed name | MARY D. RATLIFF |

Address of Recipient :

| Delivery section | |
|------------------|--|
| Address |  |

Thank you for selecting the Postal Service for your mailing needs.

If you require additional assistance, please contact your local Post Office or postal representative.

Sincerely,
United States Postal Service

Mary D. Ratliff
8 FIRWOOD CT
THE HILLS, TX 78738
Reference #: Yardbirds 34 W2OB 1H Proposal/AFE CP



Date: August 8, 2016

Simple Certified:

The following is in response to your August 8, 2016 request for delivery information on your Certified Mail™/RRE item number 9414810699945016952798. The delivery record shows that this item was delivered on August 8, 2016 at 3:32 pm in ALBUQUERQUE, NM 87109. The scanned image of the recipient information is provided below.

Signature of Recipient :

Address of Recipient :

Thank you for selecting the Postal Service for your mailing needs.

If you require additional assistance, please contact your local Post Office or postal representative.

Sincerely,
United States Postal Service

George O. Stribling
6818 Academy Parkway West NE
Albuquerque, NM 87109
Reference #: Yardbirds 34 W2OB 1H Proposal/AFE CP



UNITED STATES
POSTAL SERVICE

Date: August 8, 2016

Simple Certified:

The following is in response to your August 8, 2016 request for delivery information on your Certified Mail™/RRE item number 9414810699945016952743. The delivery record shows that this item was delivered on August 8, 2016 at 3:32 pm in ALBUQUERQUE, NM 87109. The scanned image of the recipient information is provided below.

Signature of Recipient :

Address of Recipient :

Thank you for selecting the Postal Service for your mailing needs.

If you require additional assistance, please contact your local Post Office or postal representative.

Sincerely,
United States Postal Service

Martha J. Stribling
6818 Academy Parkway West NE
Albuquerque, NM 87109
Reference #: Yardbirds 34 W2OB 1H Proposal/AFE CP

Date: August 8, 2016

Simple Certified:

The following is in response to your August 8, 2016 request for delivery information on your Certified Mail™/RRE item number 9414810699945016952699. The delivery record shows that this item was delivered on August 8, 2016 at 3:32 pm in ALBUQUERQUE, NM 87109. The scanned image of the recipient information is provided below.

Signature of Recipient :



Address of Recipient :



Thank you for selecting the Postal Service for your mailing needs.

If you require additional assistance, please contact your local Post Office or postal representative.

Sincerely,
United States Postal Service

Stribling, Robert Cain and Salem Stribling
George O. Stribling, Trustee for Margaret
6818 Academy Parkway West NE
Albuquerque, NM 87109
Reference #: Yardbirds 34 W2OB 1H Proposal/AFE CP



Date: August 8, 2016

Simple Certified:

The following is in response to your August 8, 2016 request for delivery information on your Certified Mail™/RRE item number 9414810699945016952651. The delivery record shows that this item was delivered on August 8, 2016 at 3:32 pm in ALBUQUERQUE, NM 87109. The scanned image of the recipient information is provided below.

Signature of Recipient :

A handwritten signature in black ink, appearing to read "Luis A. Nolasco".

Address of Recipient :

A handwritten address in black ink, appearing to read "6818 Academy Parkway West NE" and "Albuquerque, NM 87109".

Thank you for selecting the Postal Service for your mailing needs.

If you require additional assistance, please contact your local Post Office or postal representative.

Sincerely,
United States Postal Service

John D. Stribling
6818 Academy Parkway West NE
Albuquerque, NM 87109
Reference #: Yardbirds 34 W2OB 1H Proposal/AFE CP



UNITED STATES
POSTAL SERVICE

Date: August 8, 2016

Simple Certified:

The following is in response to your August 8, 2016 request for delivery information on your Certified Mail™/RRE item number 9414810699945016952408. The delivery record shows that this item was delivered on August 8, 2016 at 3:29 pm in ARTESIA, NM 88210. The scanned image of the recipient information is provided below.

Signature of Recipient :

Address of Recipient :

2 Meadowlark Ct.

Thank you for selecting the Postal Service for your mailing needs.

If you require additional assistance, please contact your local Post Office or postal representative.

Sincerely,
United States Postal Service

Daniel Taschner
2 MEADOWLARK CT
ARTESIA, NM 88210
Reference #: Yardbirds 34 W2OB 1H Proposal/AFE CP



Date: August 8, 2016

Simple Certified:

The following is in response to your August 8, 2016 request for delivery information on your Certified Mail™/RRE item number 9414810699945016952378. The delivery record shows that this item was delivered on August 8, 2016 at 3:29 pm in ARTESIA, NM 88210. The scanned image of the recipient information is provided below.

Signature of Recipient :

A handwritten signature in black ink, appearing to be "D. A. Z.", written over a horizontal line.

Address of Recipient :

2 Meadowlark Ct.

Thank you for selecting the Postal Service for your mailing needs.

If you require additional assistance, please contact your local Post Office or postal representative.

Sincerely,
United States Postal Service

Arin Bratcher
2 MEADOWLARK CT
ARTESIA, NM 88210
Reference #: Yardbirds 34 W2OB 1H Proposal/AFE CP



Date: August 8, 2016

Simple Certified:

The following is in response to your August 8, 2016 request for delivery information on your Certified Mail™/RRE item number 9414810699945016952538. The delivery record shows that this item was delivered on August 8, 2016 at 11:07 am in TIPTON, OK 73570. The scanned image of the recipient information is provided below.

Signature of Recipient :

| Delivery Section | |
|------------------|-------------------------|
| Signature | <u>Geneva F. Osborn</u> |
| Address | <u>Geneva F. Osborn</u> |

Address of Recipient :

| | |
|---------|-------------------|
| Address | <u>PO Box 419</u> |
|---------|-------------------|

Thank you for selecting the Postal Service for your mailing needs.

If you require additional assistance, please contact your local Post Office or postal representative.

Sincerely,
United States Postal Service

Geneva Floyd Osborn
500 N BROADWAY ST
TIPTON, OK 73570
Reference #: Yardbirds 34 W2OB 1H Proposal/AFF CP



UNITED STATES
POSTAL SERVICE

Date: August 8, 2016

Simple Certified:

The following is in response to your August 8, 2016 request for delivery information on your Certified Mail™/RRE item number 9414810699945016952446. The delivery record shows that this item was delivered on August 8, 2016 at 1:01 pm in ALVA, FL 33920. The scanned image of the recipient information is provided below.

Signature of Recipient :

Irma J. Gregory

Address of Recipient :

14 Cork ST

Thank you for selecting the Postal Service for your mailing needs.

If you require additional assistance, please contact your local Post Office or postal representative.

Sincerely,
United States Postal Service

Irma J. Gregory
14 Cork ST
Alva, FL 33920
Reference #: Yardbirds 34 W2OB 1H Proposal/AFE CP



Date: August 8, 2016

Simple Certified:

The following is in response to your August 8, 2016 request for delivery information on your Certified Mail™/RRE item number 9414810699945016952347. The delivery record shows that this item was delivered on August 8, 2016 at 12:16 pm in ALBUQUERQUE, NM 87123. The scanned image of the recipient information is provided below.

Signature of Recipient :

A handwritten signature in black ink, appearing to be "W. Gregory".

Address of Recipient :

A handwritten address in black ink: "11910 CENTRAL AVE SE STE B".

Thank you for selecting the Postal Service for your mailing needs.

If you require additional assistance, please contact your local Post Office or postal representative.

Sincerely,
United States Postal Service

William E. Gregory
11910 CENTRAL AVE SE STE B
ALBUQUERQUE, NM 87123
Reference #: Yardbirds 34 W2OB 1H Proposal/AFE CP



Date: August 8, 2016

Simple Certified:

The following is in response to your August 8, 2016 request for delivery information on your Certified Mail™/RRE item number 9414810699945016947398. The delivery record shows that this item was delivered on August 8, 2016 at 10:28 am in LITTLEFIELD, TX 79339. The scanned image of the recipient information is provided below.

Signature of Recipient :

Kathleen Edwards

Address of Recipient :

PO Box 1390

Thank you for selecting the Postal Service for your mailing needs.

If you require additional assistance, please contact your local Post Office or postal representative.

Sincerely,
United States Postal Service

Association of Littlefield, Texas
First Federal Savings and Loan
PO Box 1390
Littlefield, TX 79339
Reference #: Yardbirds 34 W2OB 1H Proposal/AFF CP



Date: August 8, 2016

Simple Certified:

The following is in response to your August 8, 2016 request for delivery information on your Certified Mail™/RRE item number 9414810699945016947312. The delivery record shows that this item was delivered on August 8, 2016 at 11:01 am in BELEN, NM 87002. The scanned image of the recipient information is provided below.

Signature of Recipient :

A handwritten signature in black ink, appearing to read "F. Reinken".

Address of Recipient :

A handwritten address in black ink, appearing to read "511 W Reinken".

Thank you for selecting the Postal Service for your mailing needs.

If you require additional assistance, please contact your local Post Office or postal representative.

Sincerely,
United States Postal Service

Panagopoulos Enterprises, LLC
511 W Reinken Ave
Belen, NM 87002
Reference #: Yardbirds 34 W2OB 1H Proposal/AFE CP



Date: August 8, 2016

Simple Certified:

The following is in response to your August 8, 2016 request for delivery information on your Certified Mail™/RRE item number 9414810699945016947107. The delivery record shows that this item was delivered on August 8, 2016 at 10:40 am in LUBBOCK, TX 79410. The scanned image of the recipient information is provided below.

Signature of Recipient :

A handwritten signature in black ink that appears to read "A. Kemp".

Address of Recipient :

2112 Indiana

Thank you for selecting the Postal Service for your mailing needs.

If you require additional assistance, please contact your local Post Office or postal representative.

Sincerely,
United States Postal Service

Nevill Manning
2112 Indiana Ave
Lubbock, TX 79410
Reference #: Yardbirds 34 W2OB 1H Proposal/AFE CP



Date: August 8, 2016

Simple Certified:

The following is in response to your August 8, 2016 request for delivery information on your Certified Mail™/RRE item number 9414810699945016947046. The delivery record shows that this item was delivered on August 8, 2016 at 10:51 am in SEMINOLE, TX 79360. The scanned image of the recipient information is provided below.

Signature of Recipient :

C. Maple

Address of Recipient :

209 NW 8th

Thank you for selecting the Postal Service for your mailing needs.

If you require additional assistance, please contact your local Post Office or postal representative.

Sincerely,
United States Postal Service

Seminole Memorial Hospital
209 NW 8th ST
Seminole, TX 79360
Reference #: Yardbirds 34 W2OB 1H Proposal/AFF CP



Date: August 8, 2016

Simple Certified:

The following is in response to your August 8, 2016 request for delivery information on your Certified Mail™/RRE item number 9414810699945016946988. The delivery record shows that this item was delivered on August 8, 2016 at 11:01 am in BELEN, NM 87002. The scanned image of the recipient information is provided below.

Signature of Recipient :

A handwritten signature in black ink, appearing to read "Bill W. Reinken".

Address of Recipient :

A handwritten address in black ink, appearing to read "511 W Reinken Ave".

Thank you for selecting the Postal Service for your mailing needs.

If you require additional assistance, please contact your local Post Office or postal representative.

Sincerely,
United States Postal Service

Andreas P. Panagopoulos
511 W Reinken Ave
Belen, NM 87002
Reference #: Yardbirds 34 W2OB 1H Proposal/AFB CP



Date: August 8, 2016

Simple Certified:

The following is in response to your August 8, 2016 request for delivery information on your Certified Mail™/RRE item number 9414810699945016946681. The delivery record shows that this item was delivered on August 8, 2016 at 11:01 am in BELEN, NM 87002. The scanned image of the recipient information is provided below.

Signature of Recipient :

A handwritten signature in black ink, appearing to read "Pavlos P. Panagopoulos".

Address of Recipient :

A handwritten address in black ink, appearing to read "511 W Reinken Ave".

Thank you for selecting the Postal Service for your mailing needs.

If you require additional assistance, please contact your local Post Office or postal representative.

Sincerely,
United States Postal Service

Pavlos P. Panagopoulos
511 W Reinken Ave
Belen, NM 87002
Reference #: Yardbirds 34 W2OB 1H Proposal/AFE CP



Date: August 6, 2016

Simple Certified:

The following is in response to your August 6, 2016 request for delivery information on your Certified Mail™/RRE item number 9414810699945016947060. The delivery record shows that this item was delivered on August 6, 2016 at 9:33 am in LUBBOCK, TX 79424. The scanned image of the recipient information is provided below.

Signature of Recipient :

A handwritten signature in black ink, appearing to read "Nolan Greak".

Address of Recipient :

A handwritten address in black ink, appearing to read "8008 Slide Rd STE 33".

Thank you for selecting the Postal Service for your mailing needs.

If you require additional assistance, please contact your local Post Office or postal representative.

Sincerely,
United States Postal Service

Nolan Greak
8008 Slide Rd STE 33
Lubbock, TX 79424
Reference #: Yardbirds 34 W2OB 1H Proposal/AFE CP



Date: August 6, 2016

Simple Certified:

The following is in response to your August 6, 2016 request for delivery information on your Certified Mail™/RRE item number 9414810699945016947510. The delivery record shows that this item was delivered on August 6, 2016 at 11:13 am in CARLSBAD, NM 88220. The scanned image of the recipient information is provided below.

Signature of Recipient :

A handwritten signature in black ink, appearing to read "EMIRZ".

Address of Recipient :

A handwritten address in black ink, appearing to read "2318 W PIERCE ST".

Thank you for selecting the Postal Service for your mailing needs.

If you require additional assistance, please contact your local Post Office or postal representative.

Sincerely,
United States Postal Service

Carlsbad, Wells Fargo Bank, N.A.
The Successor of United New Mexico Bank of
2318 W PIERCE ST
CARLSBAD, NM 88220
Reference #: Yardbirds 34 W2OB 1H Proposal/AFE CP



Date: August 6, 2016

Simple Certified:

The following is in response to your August 6, 2016 request for delivery information on your Certified Mail™/RRE item number 9414810699945016952170. The delivery record shows that this item was delivered on August 6, 2016 at 10:43 am in CARLSBAD, NM 88220. The scanned image of the recipient information is provided below.

Signature of Recipient :

A handwritten signature in black ink, appearing to read "Shirley McGonagill".

Address of Recipient :

A handwritten address in black ink, appearing to read "1612 Westridge".

Thank you for selecting the Postal Service for your mailing needs.

If you require additional assistance, please contact your local Post Office or postal representative.

Sincerely,
United States Postal Service

Shirley C. McGonagill
1612 WESTRIDGE RD
CARLSBAD, NM 88220
Reference #: Yardbirds 34 W2OB 1H Proposal/AFE CP



Date: August 6, 2016

Simple Certified:

The following is in response to your August 6, 2016 request for delivery information on your Certified Mail™/RRE item number 9414810699945016952279. The delivery record shows that this item was delivered on August 6, 2016 at 10:43 am in CARLSBAD, NM 88220. The scanned image of the recipient information is provided below.

Signature of Recipient :

A handwritten signature in black ink, appearing to read "Shelly McConall".

Address of Recipient :

A handwritten address in black ink, appearing to read "1612 Westridge".

Thank you for selecting the Postal Service for your mailing needs.

If you require additional assistance, please contact your local Post Office or postal representative.

Sincerely,
United States Postal Service

Brian McGonagill
1612 WESTRIDGE RD
CARLSBAD, NM 88220
Reference #: Yardbirds 34 W2OB 1H Proposal/AFE CP




Date: August 6, 2016

Simple Certified:

The following is in response to your August 6, 2016 request for delivery information on your Certified Mail™/RRE item number 9414810699945016952477. The delivery record shows that this item was delivered on August 6, 2016 at 3:10 pm in GEORGETOWN, TX 78628. The scanned image of the recipient information is provided below.

Signature of Recipient :

| Delivery Section | |
|------------------|---|
| Signature |  |
| Printed Name | |

Address of Recipient :

| | |
|------------------|--|
| Delivery Address |  |
|------------------|--|

Thank you for selecting the Postal Service for your mailing needs.

If you require additional assistance, please contact your local Post Office or postal representative.

Sincerely,
United States Postal Service

Sue Osborn Powell
899 HEDGEWOOD DR
GEORGETOWN, TX 78628
Reference #: Yardbirds 34 W2OB 1H Proposal/AFF CP




Date: August 5, 2016

Simple Certified:

The following is in response to your August 5, 2016 request for delivery information on your Certified Mail™/RRE item number 9414810699945016952507. The delivery record shows that this item was delivered on August 5, 2016 at 2:05 pm in ROSCOE, TX 79545. The scanned image of the recipient information is provided below.

Signature of Recipient :

| | |
|--------------|--|
| Signature |  |
| Printed Name | Heather O. Ward |

Address of Recipient :

| | |
|---------|------------|
| Address | PO Box 538 |
|---------|------------|

Thank you for selecting the Postal Service for your mailing needs.

If you require additional assistance, please contact your local Post Office or postal representative.

Sincerely,
United States Postal Service

| |
|--|
| Heather O. Ward PO Box 538 Roscoe, TX 79545 Reference #: Yardbirds 34 W2OB 1H Proposal/AFE CP |
|--|



Date: August 6, 2016

Simple Certified:

The following is in response to your August 6, 2016 request for delivery information on your Certified Mail™/RRE item number 9414810699945016952545. The delivery record shows that this item was delivered on August 6, 2016 at 9:16 am in TIPTON, OK 73570. The scanned image of the recipient information is provided below.

Signature of Recipient :

Signature of Recipient :
John W. Osborn
John W. Osborn

Address of Recipient :

Address of Recipient :
PO BOX 419

Thank you for selecting the Postal Service for your mailing needs.

If you require additional assistance, please contact your local Post Office or postal representative.

Sincerely,
United States Postal Service

John W. Osborn, Deceased
The Heirs or Devisees of
PO BOX 419
TIPTON, OK 73570
Reference #: Yardbirds 34 W2OB 1H Proposal/AFE CP

Clayton Pearson

From: trackingupdates@fedex.com
Sent: Thursday, September 22, 2016 2:31 PM
To: Clayton Pearson
Subject: FedEx Shipment 777284732600 Delivered

Your package has been delivered

Tracking # 777284732600

Ship date:
Wed, 9/21/2016

Clayton Pearson
Mewbourne Oil Company
Midland, TX 79701
US



Delivered

Delivery date:
Thu, 9/22/2016 2:29 pm

Drew Matthew McEwen
9350 E Wilson Estates Court
Wichita, KS 67026
US

Shipment Facts

Our records indicate that the following package has been delivered.

Tracking number: 777284732600

Status: Delivered: 09/22/2016 2:29
PM Signed for By: Signature
not required

Reference: Yardbirds 34 W2OB #1H

Signed for by: Signature not required

Delivery location: Wichita, KS

Delivered to: Residence

Service type: FedEx Standard Overnight

Packaging type: FedEx Envelope

Number of pieces: 1

Weight: 0.50 lb.

Special handling/Services: Deliver Weekday
Residential Delivery

Standard transit: 9/22/2016 by 8:00 pm

☐ Please do not respond to this message. This email was sent from an unattended mailbox. This report was generated at approximately 2:30 PM CDT on 09/22/2016

All weights are estimated.

To track the latest status of your shipment, click on the tracking number above.

Clayton Pearson

From: trackingupdates@fedex.com
Sent: Thursday, September 22, 2016 8:03 AM
To: Clayton Pearson
Subject: FedEx Shipment 777285076948 Delivered

Your package has been delivered

Tracking # 777285076948

Ship date:
Wed, 9/21/2016

Clayton Pearson
Mewbourne Oil Company
Midland, TX 79701
US



Delivered

Delivery date:
Thu, 9/22/2016 7:59 am

Retco Resources, Inc.
Wells Fargo Bank Building
800 West Airport Freeway Ste
1100
IRVING, TX 75062
US

Shipment Facts

Our records indicate that the following package has been delivered.

Tracking number: 777285076948

Status: Delivered: 09/22/2016 07:59 AM
Signed for By: Signature
Release on file

Reference: Yardbirds 34 W2OB #1H

Signed for by: Signature Release on file

Delivery location: IRVING, TX

Service type: FedEx Standard Overnight


Packaging type: FedEx Envelope

Number of pieces: 1

Weight: 0.50 lb.

Special handling/Services: Deliver Weekday

Standard transit: 9/22/2016 by 3:00 pm

 Please do not respond to this message. This email was sent from an unattended mailbox. This report was generated at approximately 8:03 AM CDT on 09/22/2016.

All weights are estimated.

To track the latest status of your shipment, click on the tracking number above.

Standard transit is the date and time the package is scheduled to be delivered by, based on the selected service, destination and ship date. Limitations and exceptions may apply. Please see the FedEx Service Guide for terms and conditions of service, including the FedEx Money-Back Guarantee, or contact your FedEx Customer Support representative.

Clayton Pearson

From: trackingupdates@fedex.com
Sent: Thursday, September 22, 2016 11:26 AM
To: Clayton Pearson
Subject: FedEx Shipment 777284783552 Delivered

Your package has been delivered

Tracking # 777284783552

Ship date:
Wed, 9/21/2016

Clayton Pearson
Mewbourne Oil Company
Midland, TX 79701
US



Delivered

Delivery date:
Thu, 9/22/2016 11:18
am


Edwin Kitrell, III & Scott
R. Kitrell
d/b/a K2 Properties
121 South Broadway, Suite 528
TYLER, TX 75702
US



Shipment Facts

Our records indicate that the following package has been delivered.

| | |
|-----------------------------------|---|
| Tracking number: | <u>777284783552</u> |
| Status: | Delivered: 09/22/2016 11:18 AM Signed for By: T.HANSLET |
| Reference: | Yardbirds 34 W2OB #1H |
| Signed for by: | T.HANSLET |
| Delivery location: | TYLER, TX |
| Delivered to: | Receptionist/Front Desk |
| Service type: | FedEx Standard Overnight |
| Packaging type: | FedEx Envelope |
| Number of pieces: | 1 |
| Weight: | 0.50 lb. |
| Special handling/Services: | Deliver Weekday |
| Standard transit: | 9/22/2016 by 3:00 pm |

 Please do not respond to this message. This email was sent from an unattended mailbox. This report was generated at approximately 11:25 AM CDT on 09/22/2016.

All weights are estimated.

To track the latest status of your shipment, click on the tracking number above.

Clayton Pearson

From: trackingupdates@fedex.com
Sent: Thursday, September 22, 2016 11:26 AM
To: Clayton Pearson
Subject: FedEx Shipment 777284859881 Delivered

Your package has been delivered

Tracking # 777284859881

Ship date:
Wed, 9/21/2016

Clayton Pearson
Mewbourne Oil Company
Midland, TX 79701
US



Delivered

Delivery date:
Thu, 9/22/2016 11:24
am


Estate of Jennifer Enoch Hale
1113 Reeves Drive
GRAND FORKS, ND 58201
US



Shipment Facts

Our records indicate that the following package has been delivered.

| | |
|----------------------------|---|
| Tracking number: | <u>777284859881</u> |
| Status: | Delivered: 09/22/2016 11:24 AM Signed for By: Signature not required |
| Reference: | Yardbirds 34 W2OB #1H |
| Signed for by: | Signature not required |
| Delivery location: | GRAND FORKS, ND |
| Delivered to: | Residence |
| Service type: | FedEx Standard Overnight |
| Packaging type: | FedEx Envelope |
| Number of pieces: | 1 |
| Weight: | 0.50 lb. |
| Special handling/Services: | Deliver Weekday Residential Delivery |
| Standard transit: | 9/22/2016 by 8:00 pm |

 Please do not respond to this message. This email was sent from an unattended mailbox. This report was generated at approximately 11:25 AM CDT on 09/22/2016.

All weights are estimated.

To track the latest status of your shipment, click on the tracking number above.

Clayton Pearson

From: trackingupdates@fedex.com
Sent: Thursday, September 22, 2016 11:31 AM
To: Clayton Pearson
Subject: FedEx Shipment 777284818219 Delivered

Your package has been delivered

Tracking # 777284818219

Ship date:
Wed, 9/21/2016

Clayton Pearson
Mewbourne Oil Company
Midland, TX 79701
US

Delivery date:
Thu, 9/22/2016 11:26
am



Delivered

Estate of Coe McEwen
Wilscan
12267 SW 8th Street
ANDOVER, KS 67002
US

FedEx

Shipment Facts

Our records indicate that the following package has been delivered.

Tracking number: 777284818219

Status: Delivered: 09/22/2016 11:26
AM Signed for By: Signature
not required

Reference: Yardbirds 34 W2OB #1H

Signed for by: Signature not required

Delivery location: ANDOVER, KS

Delivered to: Residence

Service type: FedEx Standard Overnight


Packaging type: FedEx Envelope

Number of pieces: 1

Weight: 0.50 lb.

Special handling/Services: Deliver Weekday
Residential Delivery

Standard transit: 9/22/2016 by 8:00 pm

 Please do not respond to this message. This email was sent from an unattended mailbox. This report was generated at approximately 11:30 AM CDT on 09/22/2016

All weights are estimated.

Clayton Pearson

From: trackingupdates@fedex.com
Sent: Thursday, September 22, 2016 12:24 PM
To: Clayton Pearson
Subject: FedEx Shipment 777285020853 Delivered

Your package has been delivered

Tracking # 777285020853

Ship date:

Wed, 9/21/2016

Clayton Pearson

Mewbourne Oil Company

Midland, TX 79701

US

Delivery date:

Thu, 9/22/2016 12:19
pm

Kevin Beachy McEwen

409 Porth Avenue

ANDOVER, KS 67002

US



Delivered

Shipment Facts

Our records indicate that the following package has been delivered.

Tracking number: 777285020853

Status: Delivered: 09/22/2016 12:19
PM Signed for By: Signature
not required

Reference: Yardbirds 34 W2OB #1H

Signed for by: Signature not required

Delivery location: ANDOVER, KS

Delivered to: Residence

Service type: FedEx Standard Overnight

Packaging type: FedEx Envelope

Number of pieces: 1

Weight: 0.50 lb.

Special handling/Services: Deliver Weekday
Residential Delivery

Standard transit: 9/22/2016 by 8:00 pm

☐ Please do not respond to this message. This email was sent from an unattended mailbox. This report was generated at approximately 12:23 PM CDT on 09/22/2016.

All weights are estimated.

To track the latest status of your shipment, click on the tracking number above.