

STATE OF NEW MEXICO
ENERGY, MINERALS AND NATURAL RESOURCES DEPARTMENT
OIL CONSERVATION DIVISION

APPLICATION OF MEWBOURNE OIL COMPANY
FOR A NON-STANDARD OIL SPACING AND
PRORATION UNIT AND COMPULSORY POOLING,
EDDY COUNTY, NEW MEXICO.

Case No. 20672

VERIFIED STATEMENT OF CHARLES CROSBY

COUNTY OF MIDLAND)
) ss.
STATE OF TEXAS)

Charles Crosby, being duly sworn upon his oath, deposes and states:

1. I am over the age of 18, and have personal knowledge of the matters stated herein.
2. I am a geologist for Mewbourne Oil Company ("Mewbourne"), and I am familiar with the geological matters involved in this case. I have been qualified by the Division as an expert petroleum geologist.
3. The following geological plats are attached hereto:
 - (a) Attachment A is a structure map of the Top of the Wolfcamp formation. It shows that structure dips gently to the East-Southeast. It also shows a line of cross-section.
 - (b) Attachment B is a gross sand isopach of the Lower 3rd Bone Spring Sand, the test zone for the Bourbon Red 11-12 B3EH State Com 1H. It shows that the sand across the well unit has a uniform thickness of approximately 150-190 feet.
 - (c) Attachment C is a wets-east cross section. The well logs on the cross-section give a representative sample of the 3rd Bone Spring Sand formation in this area. The target zone for the well is the Lower 3rd Bone Spring Sand, and that zone is continuous across the well unit.
4. I conclude from the maps that:
 - (a) The horizontal spacing unit is justified from a geologic standpoint.
 - (b) Each quarter-quarter section in the unit will contribute more or less equally to production.


EXHIBIT

2

(c) There is no faulting or other geologic impediment on the area which will affect the drilling of the subject well.

5. Attachment D contains information from other 3rd Bone Spring Sand wells drilled in this area. Production for wells with similar completions and similar time online seems to show a preference for laydown orientation, and the completed wells in the area (recent completions) are apparently commercial.

6. Attachment E is the Survey Calculation Report. The producing interval of the proposed well will be orthodox.




Charles Crosby

VERIFICATION

STATE OF TEXAS)
) ss.
COUNTY OF MIDLAND)


Charles Crosby, being duly sworn upon his oath, deposes and states that: He is a geologist for Mewbourne Oil Company; he is authorized to make this verification on its behalf; he has read the foregoing statement, and knows the contents thereof; and the same is true and correct to the best of his knowledge, information, and belief.



Charles Crosby

SUBSCRIBED AND SWORN TO before me this 5th day of August, 2019 by Charles Crosby.

My Commission Expires: January 11, 2022



Notary Public

