

devon.

13

18

22S-31E

WILLIAM JEFF GLENN ETUX TRINSTER
KENNETH MARSH SMITH ETUX
WILLIAM C. SMITH ETUX
GEORGE L. BENGTSEN

23

**James Ranch Unit
(Eastern Edge)**

24

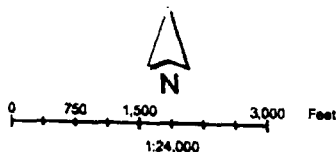
19

26





25

30

W.I.P.P. SITE



BEFORE THE OIL CONSERVATION COMMISSION
Santa Fe, New Mexico
Case Nos. 13368/13372 Exhibit No. 2
Submitted by:
Devon Energy Production Company, L.P.
Hearing Date: June 5, 2006

	DEVON 100% FEE LEASE
	DEVON 100% FEDERAL LEASES
	UNLEASED POTASH
	LEASED POTASH

Map prepared for Ken Gray by Dean Cole on November 18th, 2004
Geology map prepared by Dean Cole
near Basavara, Sagarwara, Mexico 44M, EDDYWOOD, near 2230E and
NAO 1827, Sagarwara, near Mexico East, PPS 3001
Transverse, Mexico

Smith Ex. 1