



ConocoPhillips Company  
600 N. Dairy Ashford, 3WL-14066  
Houston, Texas 77079  
Tel: 832-486-2338  
Fax: 832-486-2674

Thomas J. Scarbrough  
Staff Landman  
Mid-America Business Unit  
Exploration Production, North America

February 10, 2006

Bureau of Land Management (3 copies)  
Farmington Resource Area  
1235 La Plata Highway  
Farmington, New Mexico 87401

Oil Conservation Division (2 copies)  
State of New Mexico  
1220 S. Saint Francis Drive  
Santa Fe, New Mexico 87505-4000

Commissioner of Public Lands (2 copies)  
State of New Mexico  
P. O. Box 1148  
Santa Fe, New Mexico 87504-1148

RE: **2006 Plan of Development**  
**San Juan 29-6 Federal Unit (#14-08-001-439)**  
**Rio Arriba County, New Mexico**  
**ConocoPhillips Contract 40453**

Ladies and Gentlemen:

By letter dated March 17, 2005, ConocoPhillips Company (COPC) as Unit Operator filed the 2005 Plan of Development (POD), which was amended by ConocoPhillips' letter of December 16, 2005. The initial POD indicated thirty (30) wells were planned to be drilled in 2005. The first amendment added one (1) additional well to be drilled.

1. Attached are maps for each producing formation.
2. The following wells were drilled in 2005.

Well Name	Dedicated Acreage	Formation	Operation
San Juan 29-6 Unit # 11B	W/2 Sec 7-29N-6W	MV/Lewis	Drill
San Juan 29-6 Unit # 14B	E/2 Sec 7-29N-6W	MV/Lewis	Drill
San Juan 29-6 Unit # 29C	W/2 Sec 3-29N-6W	MV	Drill
San Juan 29-6 Unit # 33F	E/2 Sec 13-29N-6W	MV/DK	Drill
San Juan 29-6 Unit # 33M	E/2 Sec 13-29N-6W	MV/DK	Drill
San Juan 29-6 Unit # 54C	W/2 Sec 4-29N-6W	MV	Drill
San Juan 29-6 Unit # 55B	W/2 Sec 18-29N-6W	MV/Lewis	Drill
San Juan 29-6 Unit # 55C	W/2 Sec 18-29N-6W	MV/Lewis	Drill

San Juan 29-6 Unit # 58C	W/2 Sec 28-29N-6W	MV/Lewis	Drill
San Juan 29-6 Unit # 62B	E/2 Sec 4-29N-6W	MV	Drill
San Juan 29-6 Unit # 62C	E/2 Sec 4-29N-6W	MV	Drill
San Juan 29-6 Unit # 6C	W/2 Sec 21-29N-6W	MV	Drill
San Juan 29-6 Unit # 211A	E/2 Sec 20-29N-6W	FC	Drill

The following wells proposed for drilling in 2005 will be carried over to 2006:

Well Name	Dedicated Acreage	Formation	Operation
San Juan 29-6 Unit # 1B	E/2 Sec 3-29N-6W	MV/Lewis	Drill
San Juan 29-6 Unit # 4B	W/2 Sec 17-29N-6W	MV/Lewis	Drill
San Juan 29-6 Unit # 5M (was #5B)	W/2 Sec 30-29N-6W	MV/DK	Drill
San Juan 29-6 Unit # 11C	W/2 Sec 7-29N-6W	MV/Lewis	Drill
San Juan 29-6 Unit # 18C	W/2 Sec 5-29N-6W	MV/Lewis	Drill
San Juan 29-6 Unit # 19B	E/2 Sec 8-29N-6W	MV/Lewis	Drill
San Juan 29-6 Unit # 19C	E/2 Sec 8-29N-6W	MV/Lewis	Drill
San Juan 29-6 Unit # 20B	W/2 Sec 8-29N-6W	MV/Lewis	Drill
San Juan 29-6 Unit # 59B	E/2 Sec 5-29N-6W	MV/Lewis	Drill
San Juan 29-6 Unit # 61B	W/2 Sec 19-29N-6W	MV/Lewis	Drill
San Juan 29-6 Unit # 63M (was #63C)	E/2 Sec 30-29N-6W	MV/DK	Drill
San Juan 29-6 Unit # 65B	E/2 Sec 19-29N-6W	MV/Lewis	Drill
San Juan 29-6 Unit # 66B	W/2 Sec 9-29N-6W	MV/Lewis	Drill
San Juan 29-6 Unit # 68C	E/2 Sec 29-29N-6W	MV/Lewis	Drill
San Juan 29-6 Unit # 74B	E/2 Sec 20-29N-6W	MV/Lewis	Drill
San Juan 29-6 Unit # 88M	W/2 Sec 33-29N-6W	MV/DK	Drill
San Juan 29-6 Unit # 91F (was #24B)	E/2 Sec 21-29N-6W	MV/DK	Drill

Pursuant to Section 10 of the San Juan 29-6 Unit Agreement, ConocoPhillips, as Unit Operator, hereby submits the following wells for the 2006 POD:

Well Name	Dedicated Acreage	Formation	Operation
San Juan 29-6 Unit # 6B	W/2 Sec 21-29N-6W	MV/Lewis	Drill
San Juan 29-6 Unit # 14C	E/2 Sec 7-29N-6W	MV/Lewis	Drill
San Juan 29-6 Unit # 22B	E/2 Sec 12-29N-6W	MV/Lewis	Drill
San Juan 29-6 Unit # 35F	W/2 Sec 15-29N-6W	MV/DK	Drill
San Juan 29-6 Unit # 54B	W/2 Sec 4-29N-6W	MV/Lewis	Drill
San Juan 29-6 Unit # 59C	E/2 Sec 5-29N-6W	MV/Lewis	Drill
San Juan 29-6 Unit # 60B	E/2 Sec 18-29N-6W	MV/Lewis	Drill
San Juan 29-6 Unit # 60C	E/2 Sec 18-29N-6W	MV/Lewis	Drill
San Juan 29-6 Unit # 63B	E/2 Sec 30-29N-6W	MV/Lewis	Drill
San Juan 29-6 Unit # 63C	E/2 Sec 30-29N-6W	MV	Drill
San Juan 29-6 Unit # 64B	E/2 Sec 9-29N-6W	MV/Lewis	Drill
San Juan 29-6 Unit # 65C	E/2 Sec 19-29N-6W	MV/Lewis	Drill
San Juan 29-6 Unit # 66C	W/2 Sec 9-29N-6W	MV/Lewis	Drill
San Juan 29-6 Unit # 71C	E/2 Sec 17-29N-6W	MV/Lewis	Drill
San Juan 29-6 Unit # 71M	E/2 Sec 17-29N-6W	MV/DK	Drill
San Juan 29-6 Unit # 74C	E/2 Sec 20-29N-6W	MV/Lewis	Drill

San Juan 29-6 Unit # 75F	E/2 Sec 23-29N-6W	MV/DK	Drill
San Juan 29-6 Unit # 76F	W/2 Sec 23-29N-6W	MV/DK	Drill
San Juan 29-6 Unit # 8C	W/2 Sec 1-29N-6W	MV/Lewis	Drill
San Juan 29-6 Unit # 81F	W/2 Sec 25-29N-6W	MV/DK	Drill
San Juan 29-6 Unit # 89R	E/2,S/2 Sec 11-29N-6W	MV/DK	Drill
San Juan 29-6 Unit # 107F	W/2 Sec 36-29N-6W	MV/DK	Drill
San Juan 29-6 Unit # 109M	W/2 Sec 32-29N-6W	MV/DK	Drill

The following re-completions are planned for 2006.

San Juan 29-6 Unit # 31	W/2 Sec 10-29N-6W	Lewis	Recompletion
San Juan 29-6 Unit # 66	W/2 Sec 9-29N-6W	Lewis	Recompletion
San Juan 29-6 Unit # 4Y	W/2 Sec 17-29N-6W	Lewis	Recompletion
San Juan 29-6 Unit # 71	E/2 Sec 17-29N-6W	Lewis	Recompletion


The following Participating Areas have been established in the 29-6 Federal Unit:

<b>Formation</b>	<b>Revision</b>	<b>Effective</b>
Fruitland Coal	Nineteenth	03/01/03
Pictured Cliffs	Fifth	1/1/01
Mesaverde	Thirty-Seventh	11/1/62
Dakota	Eleventh	10/01/2000
Dakota "A"	Initial	12/31/74

The San Juan 29-6 Unit working interest owners have been contacted with respect to this POD and are being provided with a copy of this letter. ConocoPhillips, as Unit Operator, will drill any wells that may be required to prevent drainage and any other wells deemed necessary or requested by the Unit working interest owners under the terms and provisions of the Unit Operating Agreement.

Pursuant to Section 10 of the San Juan 29-6 Federal Unit Agreement, please confirm your approval of this POD by signing in the appropriate space below and returning an executed copy to my attention.

Respectfully yours,



Tom Scarbrough, CPL  
(832) 486-2338

\_\_\_\_\_  
Bureau of Land Management

\_\_\_\_\_  
Date

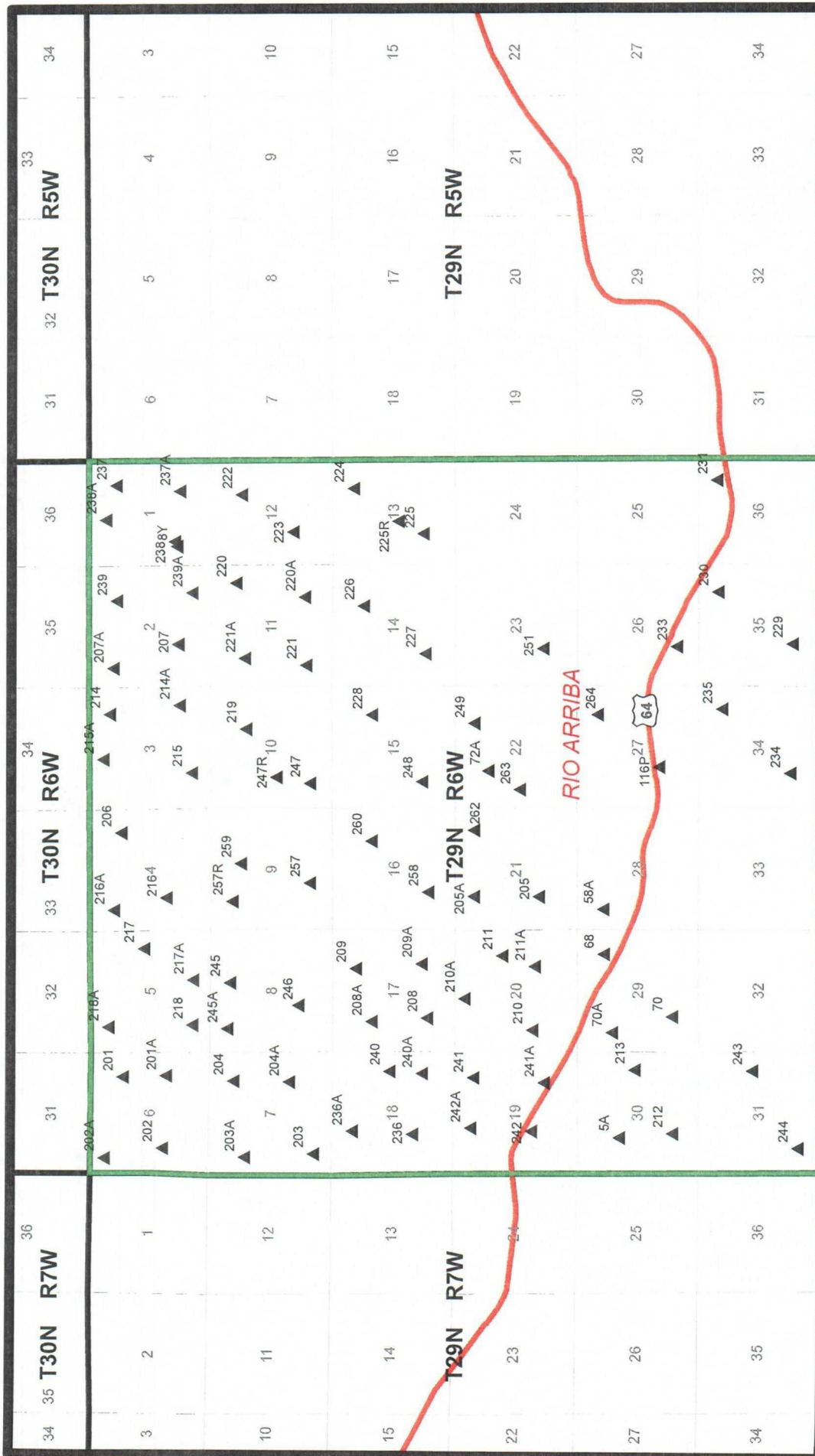
\_\_\_\_\_  
New Mexico Commissioner of Public Lands

\_\_\_\_\_  
Date

  
\_\_\_\_\_  
New Mexico Oil Conservation Division

6-28-06  
\_\_\_\_\_  
Date

The foregoing approvals are relative to the 2006 Plan of Development for the San Juan 29-6 Federal Unit, # 14-08-001-439.



**ConocoPhillips**

SAN JUAN BASIN  
RIO ARRIBA, NM

*San Juan 29-6 Unit Fruitland Coal Wells*

Projection: NM West, State Plane NAD 1927  
Scale: 1:72,000  
Date: 02/06/2006  
Author: Phil Hernandez

▲ WELLS

□ COPC OPERATED UNITS

T29N R7W

T29N R6W

T29N R5W

T28N R7W

T28N R6W

T28N R5W

10 11 12

15 14 13

20 21 22

25 26 27

7 8 9 10 11 12

18 17 16 15 14 13

20 21 22 23 24

25 26 27 28 29

34 35 T30N R7W

34 35 T30N R6W

34 35 T30N R5W

34 35 T30N R6W

34 35 T30N R5W

34 35 T30N R4W

34 35 36

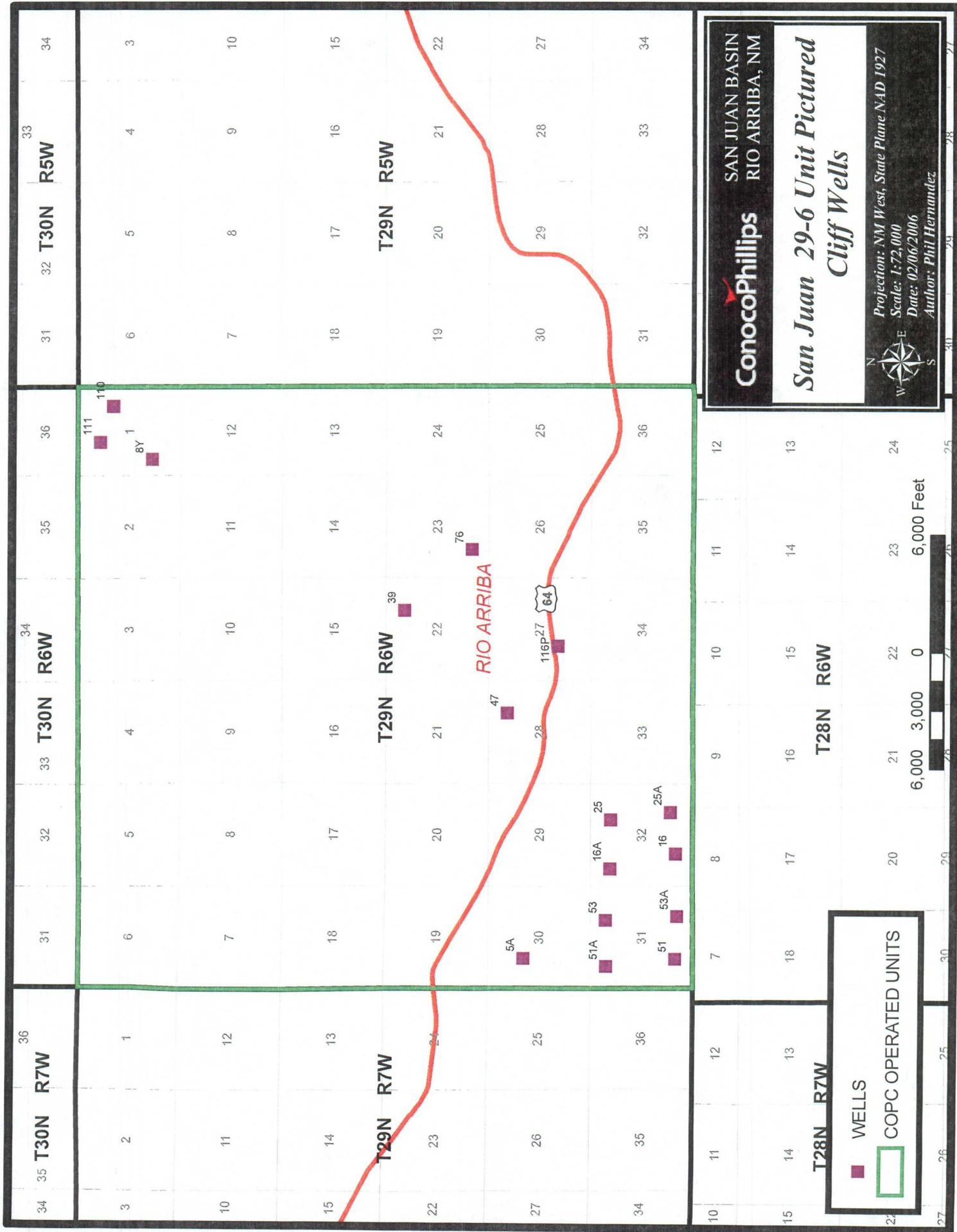
34 35 36

34 35 36

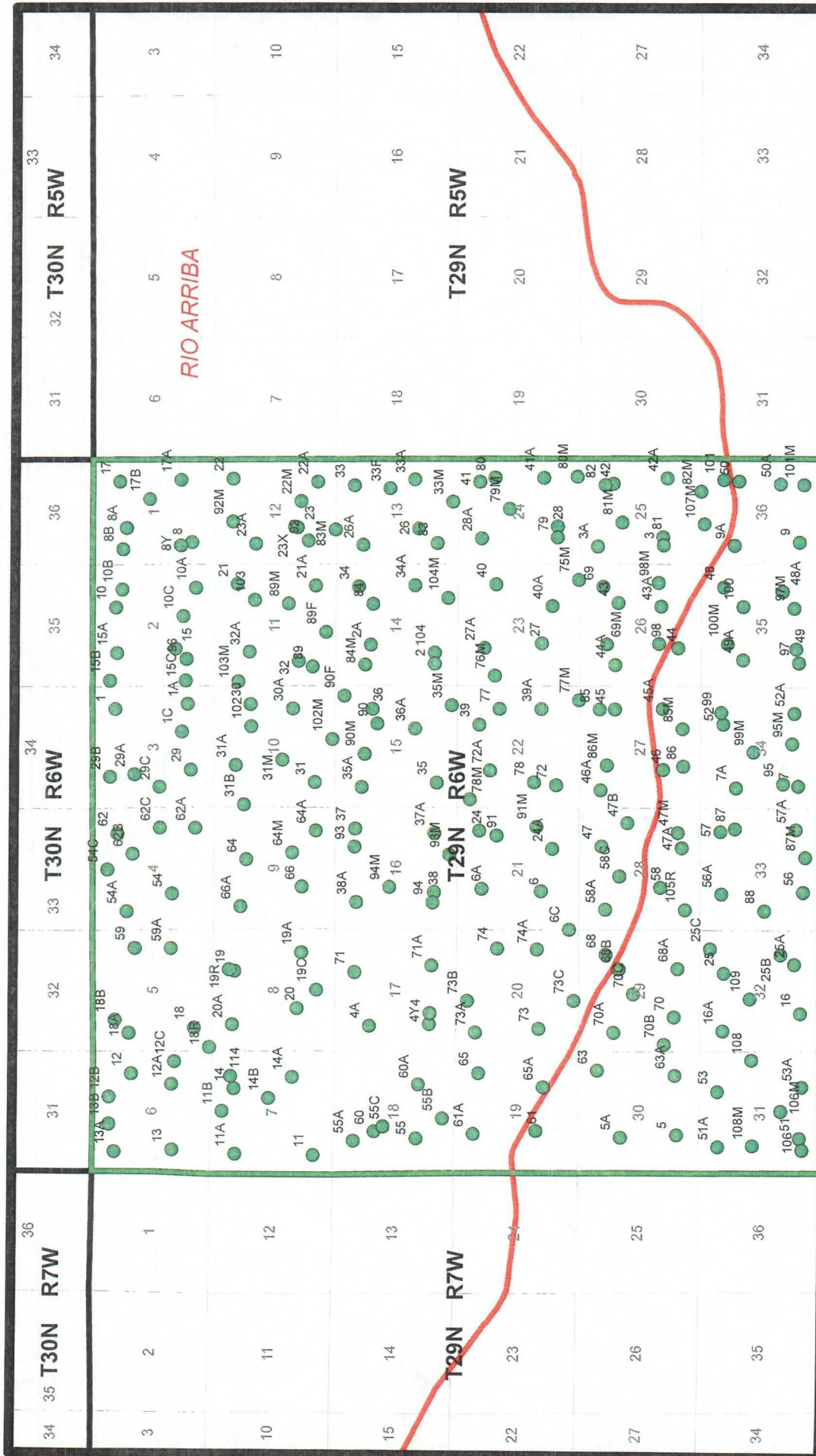
34 35 36

34 35 36

34 35 36



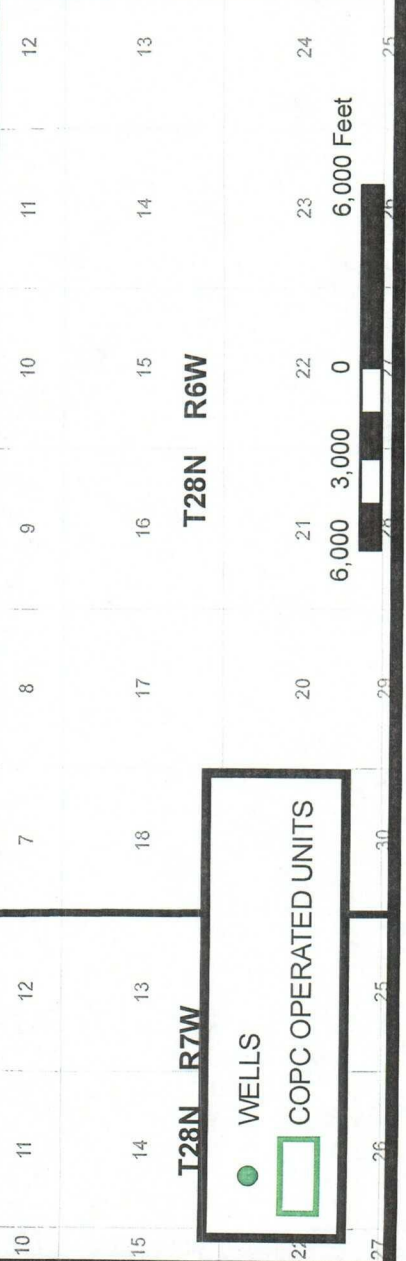




**SAN JUAN BASIN**  
**RIO ARRIBA, NM**

**San Juan 29-6 Unit**  
**Mesaverde Wells**

Projection: NM West, State Plane NAD 1927  
Scale: 1:72,000  
Date: 02/06/2006  
Author: Phil Hernandez









PATRICK H. LYONS  
COMMISSIONER

*State of New Mexico*  
*Commissioner of Public Lands*

310 OLD SANTA FE TRAIL  
P.O. BOX 1148  
SANTA FE, NEW MEXICO 87504-1148

COMMISSIONER'S OFFICE

Phone (505) 827-5760  
Fax (505) 827-5766  
www.nmstatelands.org

March 13, 2006

ConocoPhillips Company  
P.O. Box 2197  
Three WestLake Park – 3 WL 5058  
Houston, Texas 77252-2197

Attn: Mr. Tom Scarbrough

Re: 2006 Plan of Development  
San Juan 29-6 Unit  
Rio Arriba County, New Mexico

Dear Mr. Scarbrough:

The Commissioner of Public Lands has, of this date, approved the referenced Plan of Development. Our approval is subject to like approval by all other appropriate agencies. The possibility of drainage by wells outside the unit area, and the need for further development of the unit may exist; therefore, we may contact you at a later date regarding these possibilities.

If you have any questions or if we may be of further help, please contact Pete Martinez at (505) 827-5791.

Very truly yours,

PATRICK H. LYONS  
COMMISSIONER OF PUBLIC LANDS

BY:  
JAMI BAILEY, Director  
Oil, Gas and Minerals Division  
(505) 827-5744

PL/JB/cpm  
xc: Reader File

OCD

BLM

**-State Land Office Beneficiaries -**

Carrie Tingley Hospital • Charitable Penal & Reform • Common Schools • Eastern NM University • Rio Grande Improvement • Miners' Hospital of NM • NM Boys School • NM Highlands University • NM Institute of Mining & Technology • New Mexico Military Institute • NM School for the Deaf • NM School for the Visually Handicapped • NM State Hospital • New Mexico State University • Northern NM Community College • Penitentiary of New Mexico • Public Buildings at Capital • State Park Commission • University of New Mexico • UNM School of Law • Water Resources • Western New Mexico University

RECEIVED

APR 08 2004



PATRICK H. LYONS  
COMMISSIONER OIL CONSERVATION  
DIVISION

*State of New Mexico*  
*Commissioner of Public Lands*

310 OLD SANTA FE TRAIL  
P.O. BOX 1148  
SANTA FE, NEW MEXICO 87504-1148

COMMISSIONER'S OFFICE

Phone (505) 827-5760  
Fax (505) 827-5766  
www.nmstatelands.org

April 6, 2004

ConocoPhillips Company  
P.O. Box 2197  
Three WestLake Park – 3 WL 5051  
Houston, Texas 77252-2197

Attn: Mr. Skip Fraker

Re: Corrected 2004 Plan of Development  
San Juan 29-6 Unit  
Rio Arriba County, New Mexico

Dear Mr. Fraker:

The Commissioner of Public Lands has, of this date, approved the above-captioned Plan of Development. Our approval is subject to like approval by all other appropriate agencies.

The possibility of drainage by wells outside of the unit area and the need for further development of the unit may exist. You may be contacted at a later date regarding these possibilities.

If you have any questions or if we may be of further help, please contact Pete Martinez at (505) 827-5791.

Very truly yours,

PATRICK H. LYONS  
COMMISSIONER OF PUBLIC LANDS

A handwritten signature in black ink, appearing to read "Jami Bailey", is written over the printed name of the Director.

BY:  
JAMI BAILEY, Director  
Oil, Gas and Minerals Division  
(505) 827-5744

PL/JB/cpm  
xc: Reader File

OCD

BLM