



ConocoPhillips Company
600 N. Dairy Ashford, 3WL-14066
Houston, Texas 77079
Tel: 832-486-2338
Fax: 832-486-2674

Thomas J. Scarbrough
Staff Landman
Mid-America Business Unit
Exploration Production, North America

February 10, 2006

Bureau of Land Management (3 copies)
Farmington Resource Area
1235 La Plata Highway
Farmington, New Mexico 87401

Oil Conservation Division (2 copies)
State of New Mexico
1220 S. Saint Francis Drive
Santa Fe, New Mexico 87505-4000

Commissioner of Public Lands (2 copies)
State of New Mexico
P. O. Box 1148
Santa Fe, New Mexico 87504-1148

RE: **2006 Plan of Development**
San Juan 29-5 Federal Unit (#14-08-001-437)
Rio Arriba County, New Mexico
ConocoPhillips Contract 40452

Ladies and Gentlemen:

By letter dated March 31, 2005, ConocoPhillips Company (COPC) as Unit Operator filed the 2005 Plan of Development (POD), which was amended by ConocoPhillips' letter of December 16, 2005. The initial POD indicated forty-nine (49) wells were planned to be drilled in 2005. The first amendment added two (2) additional wells to be drilled.

1. Attached are maps for each producing formation.
2. The following wells were drilled in 2005.

Well Name	Dedicated Acreage	Formation	Operation
San Juan 29-5 Unit # 5F	E/2 Sec 33-29N-5W	MV/DK	Drill
San Juan 29-5 Unit # 5M	E/2 Sec 33-29N-5W	MV/DK	Drill
San Juan 29-5 Unit # 18B	W/2 Sec 5-29N-5W	MV	Drill
San Juan 29-5 Unit # 18C	W/2 Sec 5-29N-5W	MV	Drill
San Juan 29-5 Unit # 19B	E/2 Sec 6-29N-5W	MV	Drill
San Juan 29-5 Unit # 21B	E/2 Sec 8-29N-5W	MV	Drill
San Juan 29-5 Unit # 32F	W/2 Sec 29-29N-5W	MV/DK	Drill
San Juan 29-5 Unit # 32G	W/2 Sec 29-29N-5W	MV/DK	Drill
San Juan 29-5 Unit # 45F	E/2 Sec 22-29N-5W	MV/DK	Drill
San Juan 29-5 Unit # 45M	E/2 Sec 22-29N-5W	MV/DK	Drill

San Juan 29-5 Unit # 53F	E/2, S2-Sec 32-29N-5W	MV/DK	Drill
San Juan 29-5 Unit # 60F	E/2, N/2 Sec 32-29N-5W	MV/DK	Drill
San Juan 29-5 Unit # 60G	W/2, N/2 Sec 32-29N-5W	MV/DK	Drill
San Juan 29-5 Unit # 62F	W/2, S/2 Sec 7-29N-5W	MV/DK	Drill
San Juan 29-5 Unit # 66G	W/2 Sec 33-29N-5W	MV/DK	Drill
San Juan 29-5 Unit # 75M	W/2 Sec 22-29N-5W	MV/DK	Drill

The following wells which were on the 2005 POD will be cancelled.

Well Name	Dedicated Acreage	Formation	Operation
San Juan 29-5 Unit # 92A	E/2 Sec 23-29N-5W	MV	Drill
San Juan 29-5 Unit # 232A	E/2 Sec 23-29N-5W	FC	Drill

The following wells proposed for drilling in 2005 will be carried over to 2006:

Well Name	Dedicated Acreage	Formation	Operation
San Juan 29-5 Unit # 4B	W/2 Sec 6-29N-5W	MV/Lewis	Drill
San Juan 29-5 Unit # 4C	W/2 Sec 6-29N-5W	MV/Lewis	Drill
San Juan 29-5 Unit # 7B	E/2 Sec 7-29N-5W	MV/Lewis	Drill
San Juan 29-5 Unit # 13F	E/2 Sec 30-29N-5W	MV/DK	Drill
San Juan 29-5 Unit # 17B	E/2 Sec 5-29N-5W	MV/Lewis	Drill
San Juan 29-5 Unit # 17C	E/2 Sec 5-29N-5W	MV/Lewis	Drill
San Juan 29-5 Unit # 20C	W/2 Sec 7-29N-5W	MV/Lewis	Drill
San Juan 29-5 Unit # 21C	E/2 Sec 8-29N-5W	MV/Lewis	Drill
San Juan 29-5 Unit # 22B	W/2 Sec 8-29N-5W	MV/Lewis	Drill
San Juan 29-5 Unit # 22C	W/2 Sec 8-29N-5W	MV/Lewis	Drill
San Juan 29-5 Unit # 25B	E/2 Sec 18-29N-5W	MV/Lewis	Drill
San Juan 29-5 Unit # 45A	E/2 Sec 22-29N-5W	MV/Lewis	Drill
San Juan 29-5 Unit # 49B	W/2 Sec 9-29N-5W	MV/Lewis	Drill
San Juan 29-5 Unit # 49C	W/2 Sec 9-29N-5W	MV/Lewis	Drill
San Juan 29-5 Unit # 51F	W/2 Sec 19-29N-5W	MV/DK	Drill
San Juan 29-5 Unit # 52G	E/2 Sec 29-29N-5W	MV/DK	Drill
San Juan 29-5 Unit # 55F	W/2 Sec 18-29N-5W	MV/DK	Drill
San Juan 29-5 Unit # 57F	E/2, S/2 Sec 20-29N-5W	MV/DK	Drill
San Juan 29-5 Unit # 57G	W/2, S/2 Sec 20-29N-5W	MV/DK	Drill
San Juan 29-5 Unit # 61C	E/2 Sec 9-29N-5W	MV/Lewis	Drill
San Juan 29-5 Unit # 62M	E/2, S/2 Sec 7-29N-5W	MV/DK	Drill
San Juan 29-5 Unit # 64F	W/2 Sec 21-29N-5W	MV/DK	Drill
San Juan 29-5 Unit # 65F	W/2 Sec 28-29N-5W	MV/DK	Drill
San Juan 29-5 Unit # 66F	W/2 Sec 33-29N-5W	MV/DK	Drill
San Juan 29-5 Unit # 67F	W/2, N/2 Sec 20-29N-5W	MV/DK	Drill
San Juan 29-5 Unit # 69F	E/2 Sec 21-29N-5W	MV/DK	Drill
San Juan 29-5 Unit # 69M	E/2 Sec 21-29N-5W	MV/DK	Drill
San Juan 29-5 Unit # 70F	E/2 Sec 28-29N-5W	MV/DK	Drill
San Juan 29-5 Unit # 70G	E/2 Sec 28-29N-5W	MV/DK	Drill
San Juan 29-5 Unit # 72F(was 74A)	W/2 Sec 17-29N-5W	MV/Lewis	Drill
San Juan 29-5 Unit # 92	E/2 Sec 23-29N-5W	MV/DK	Drill
San Juan 29-5 Unit # 232	E/2 Sec 23-29N-5W	FC	Drill

The following wells proposed for re-completion in 2005 will be carried over to 2006.

Well Name	Dedicated Acreage	Formation	Operation
San Juan 29-5 Unit # 25A	E/2 Sec 18-29N-5W	FC	Re-complete
San Juan 29-5 Unit # 26	W/2 Sec 18-29N-5W	FC	Re-complete
San Juan 29-5 Unit # 39	W/2 Sec 23-29N-5W	PC/FC	Re-complete
San Juan 29-5 Unit # 48	W/2 Sec 15-29N-5W	PC/FC	Re-complete

Pursuant to Section 10 of the San Juan 29-5 Unit Agreement, ConocoPhillips, as Unit Operator, hereby submits the following wells for the 2006 POD:

Well Name	Dedicated Acreage	Formation	Operation
San Juan 29-5 Unit # 5G	E/2 Sec 33-29N-5W	MV/DK	Drill
San Juan 29-5 Unit # 6M	W/2 Sec 27-29N-5W	MV/DK	Drill
San Juan 29-5 Unit # 10C	W/2 Sec 16-29N-5W	MV/Lewis	Drill
San Juan 29-5 Unit # 14F	E/2 Sec 27-29N-5W	MV/DK	Drill
San Juan 29-5 Unit # 14G	E/2 Sec 27-29N-5W	MV/DK	Drill
San Juan 29-5 Unit # 14M	E/2 Sec 27-29N-5W	MV/DK	Drill
San Juan 29-5 Unit # 23B	E/2 Sec 16-29N-5W	MV/Lewis	Drill
San Juan 29-5 Unit # 23C	E/2 Sec 16-29N-5W	MV/Lewis	Drill
San Juan 29-5 Unit # 23R	E/2 Sec 16-29N-5W	MV/Lewis	Drill
San Juan 29-5 Unit # 34M	E/2 Sec 34-29N-5W	MV/DK	Drill
San Juan 29-5 Unit # 35F	W/2 Sec 34-29N-5W	MV/DK	Drill
San Juan 29-5 Unit # 35M	W/2 Sec 34-29N-5W	MV/DK	Drill
San Juan 29-5 Unit # 39A	W/2 Sec 23-29N-5W	MV/Lewis	Drill
San Juan 29-5 Unit # 47C	W/2 Sec 4-29N-5W	MV/Lewis	Drill
San Juan 29-5 Unit # 48A	W/2 Sec 15-29N-5W	MV/Lewis	Drill
San Juan 29-5 Unit # 48B	W/2 Sec 15-29N-5W	MV/Lewis	Drill
San Juan 29-5 Unit # 48C	W/2 Sec 15-29N-5W	MV/Lewis	Drill
San Juan 29-5 Unit # 52F	E/2 Sec 29-29N-5W	MV/DK	Drill
San Juan 29-5 Unit # 61A	E/2 Sec 9-29N-5W	MV/Lewis	Drill
San Juan 29-5 Unit # 61B	E/2 Sec 9-29N-5W	MV/Lewis	Drill
San Juan 29-5 Unit # 63F	E/2, S/2 Sec 17-29N-5W	MV/DK	Drill
San Juan 29-5 Unit # 65G	W/2 Sec 28-29N-5W	MV/DK	Drill
San Juan 29-5 Unit # 72F	W/2, N/2 Sec 17-29N-5W	MV/DK	Drill
San Juan 29-5 Unit # 75F	W/2 Sec 22-29N-5W	MV/DK	Drill
San Juan 29-5 Unit # 90M	W/2 Sec 35-29N-5W	MV/DK	Drill
San Juan 29-5 Unit # 91F	E/2 Sec 35-29N-5W	MV/DK	Drill
San Juan 29-5 Unit # 91M	E/2 Sec 35-29N-5W	MV/DK	Drill

The following wells will be re-completed in 2006.

San Juan 29-5 Unit # 100	E/2 Sec 25-29N-5W	Lewis	Re-complete
San Juan 29-5 Unit # 101	E/2 Sec 26-29N-5W	Lewis	Re-complete
San Juan 29-5 Unit # 106	W/2 Sec 25-29N-5W	Lewis	Re-complete
San Juan 29-5 Unit # 47	W/2 Sec 4-29N-5W	Lewis	Re-complete
San Juan 29-5 Unit # 49	W/2 Sec 9-29N-5W	Lewis	Re-complete
San Juan 29-5 Unit # 6	W/2 Sec 27-29N-5W	Lewis	Re-complete

The following Participating Areas have been established in the San Juan 29-5 Federal Unit:

Formation	Revision	Effective
Fruitland Coal	Fifth	01/01/93
Pictured Cliffs	Ninth	01/01/02
Mesaverde	Twenty-Fifth	10/01/85
Dakota	Thirteenth	09/01/78

The San Juan 29-5 Unit working interest owners have been contacted with respect to this POD and are being provided with a copy of this letter. ConocoPhillips, as Unit Operator, will drill any wells that may be required to prevent drainage and any other wells deemed necessary or requested by the Unit working interest owners under the terms and provisions of the Unit Operating Agreement.

Pursuant to Section 10 of the San Juan 29-5 Federal Unit Agreement, please confirm your approval of this POD by signing in the appropriate space below and returning an executed copy to my attention.

Respectfully yours,



Tom Scarbrough, CPL
(832) 486-2338

Bureau of Land Management

Date

New Mexico Commissioner of Public Lands

Date

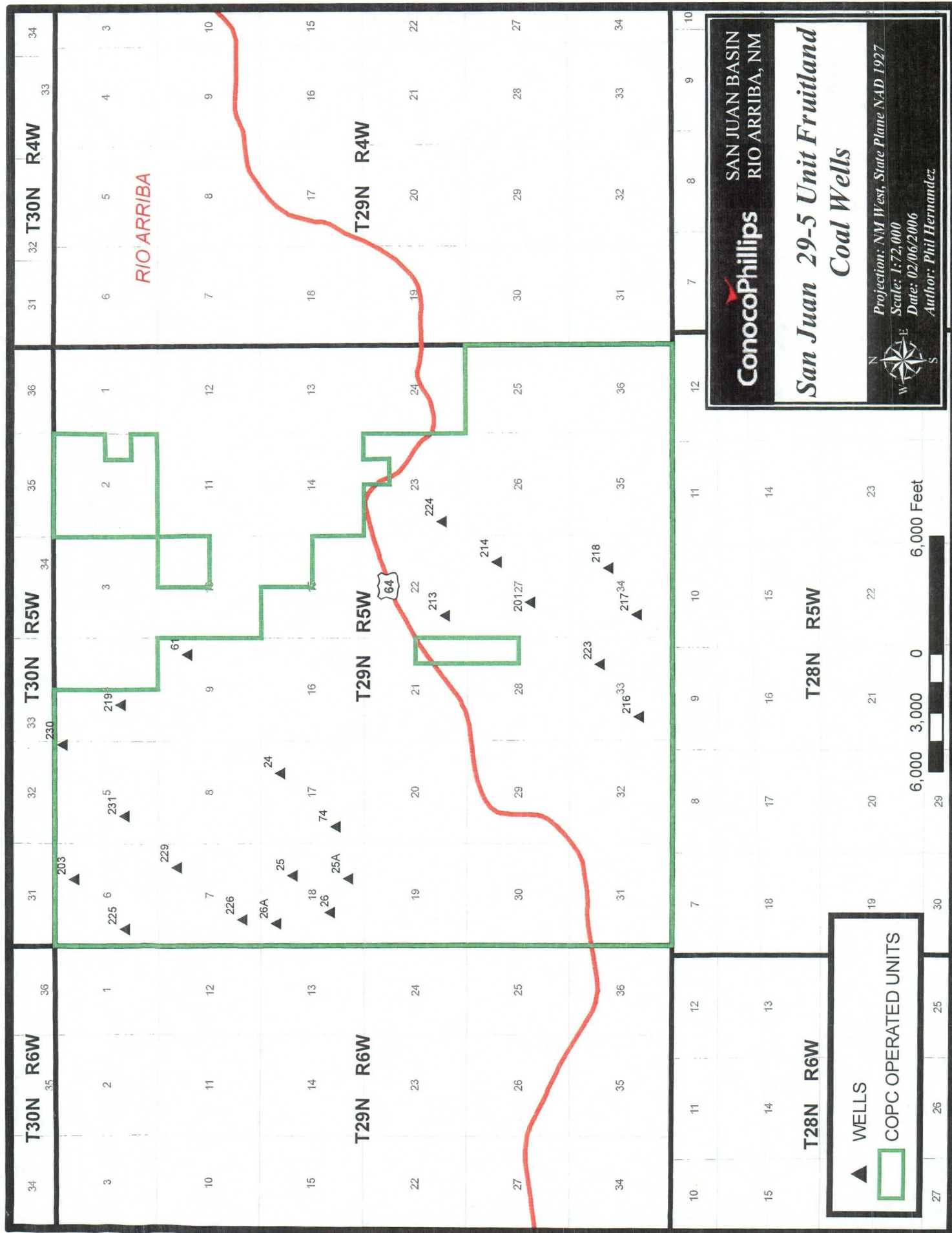


New Mexico Oil Conservation Division

6-26-06

Date

The foregoing approvals are relative to the 2006 Plan of Development for the San Juan 29-5 Federal Unit, # 14-08-001-437.

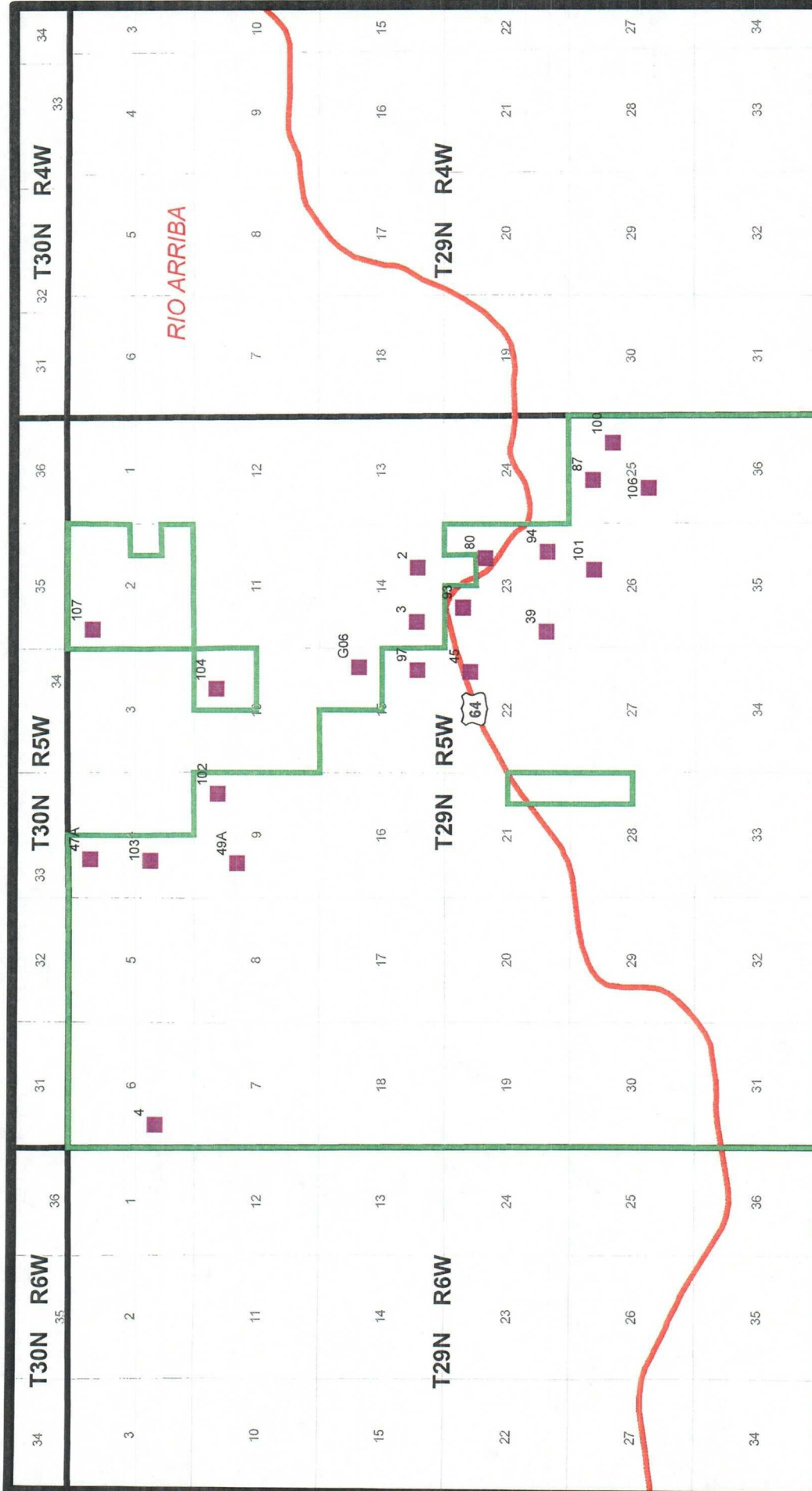


ConocoPhillips

SAN JUAN BASIN
RIO ARRIBA, NM

San Juan 29-5 Unit Fruitland Coal Wells

Projection: NM West, State Plane NAD 1927
Scale: 1:72,000
Date: 02/06/2006
Author: Phil Hernandez



WELLS

COPC OPERATED UNITS

T28N R6W

T28N R5W

T29N R5W

T29N R4W

T30N R4W

6,000 3,000 0 6,000 Feet

ConocoPhillips

SAN JUAN BASIN

RIO ARRIBA, NM

San Juan 29-5 Unit Pictured

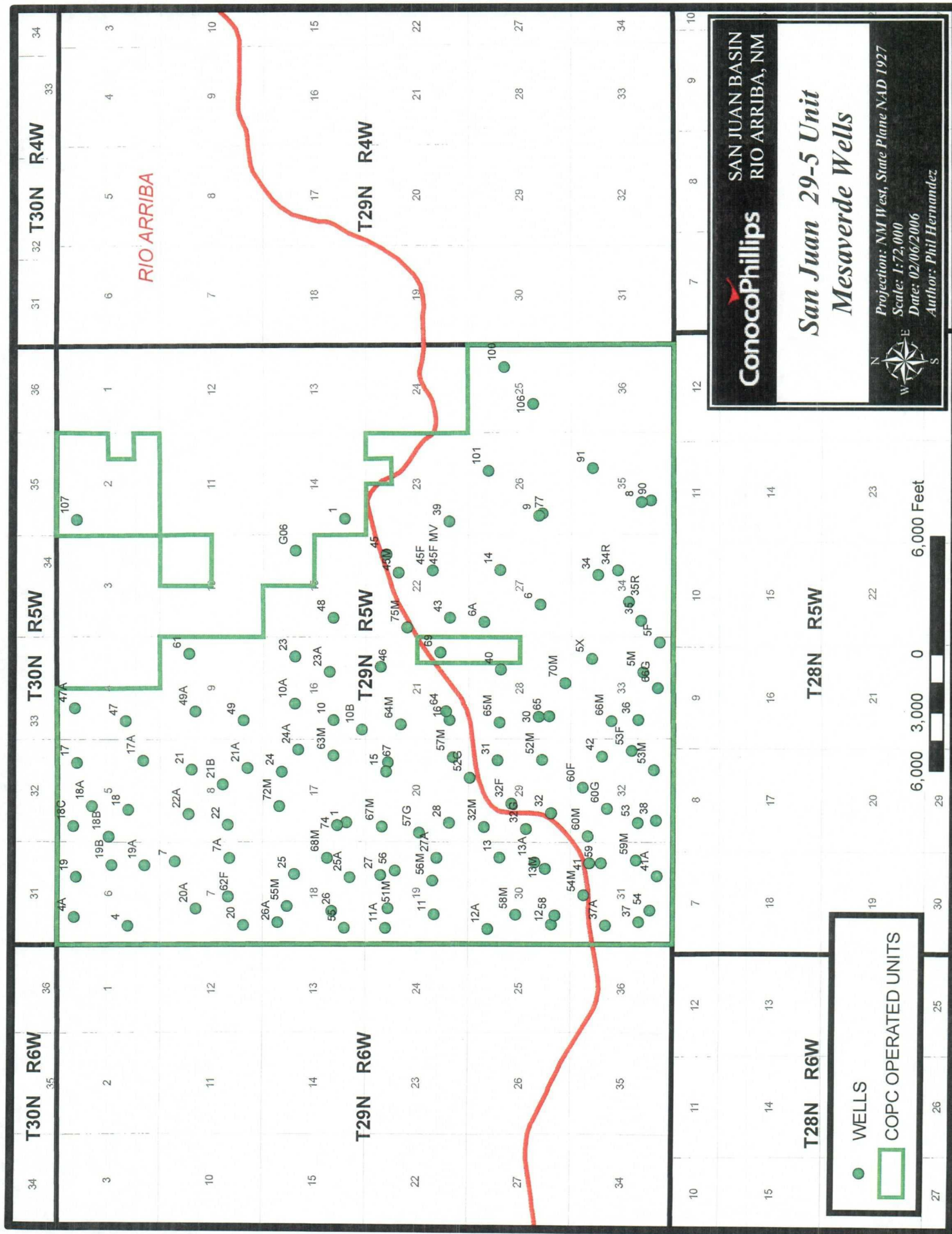
Cliffs Wells

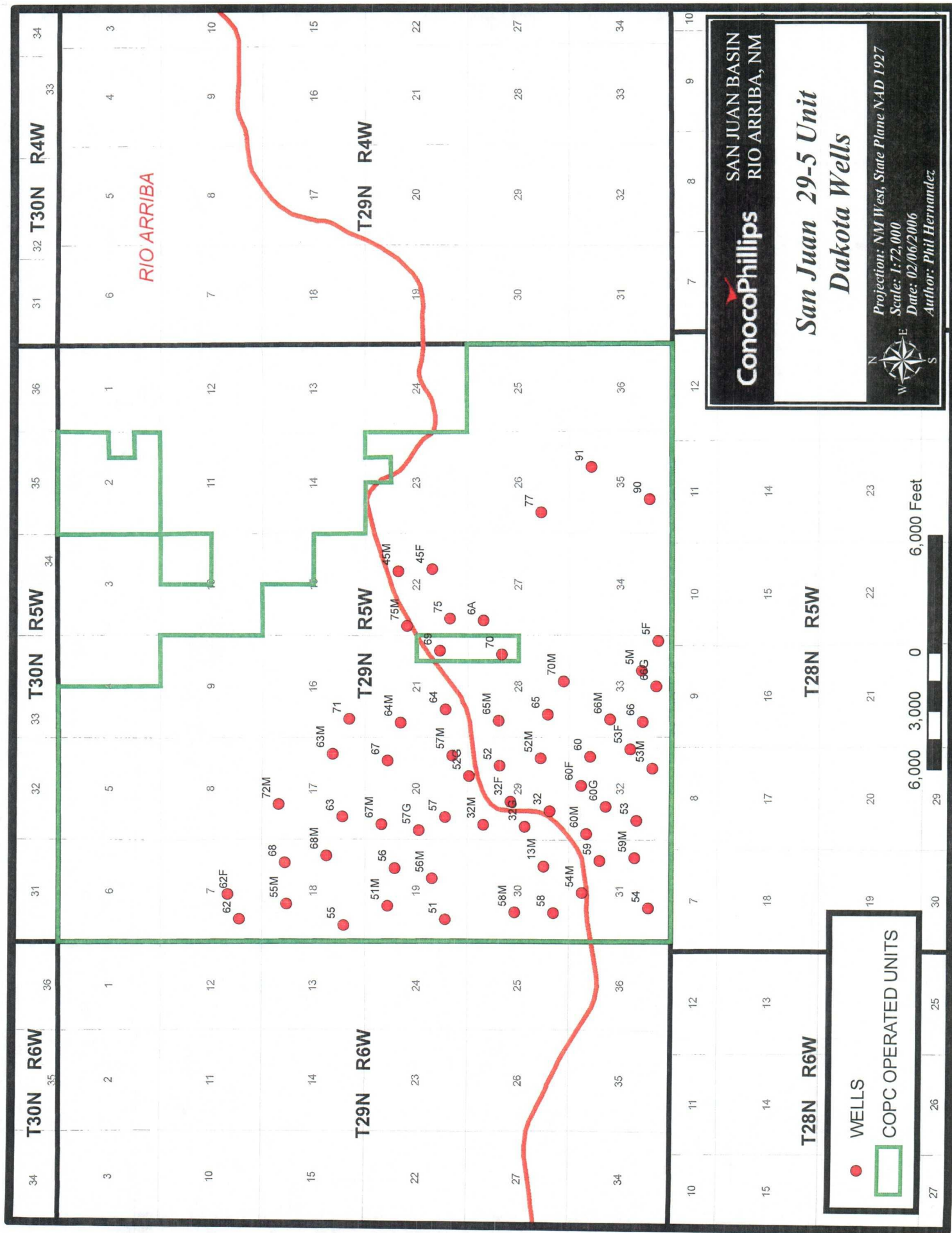
Projection: NM West, State Plane NAD 1927

Scale: 1:72,000

Date: 02/06/2006

Author: Phil Hernandez





ConocoPhillips SAN JUAN BASIN
RIO ARRIBA, NM

San Juan 29-5 Unit Dakota Wells

Projection: NM West, State Plane NAD 1927
Scale: 1:72,000
Date: 02/06/2006
Author: Phil Hernandez



WELLS

COPC OPERATED UNITS

6,000 3,000 0 6,000 Feet



SAN JUAN 29-5 DK

BP
501 WESTLAKE PARK BLVD.
WESTLAKE 1, RM. 19.158
HOUSTON, TX 77079
ATTN: JOHN LARSON

BOLACK MINERALS
3901 BLOOMFIELD HWY
FARMINGTON NM 87401

BURLINGTON RESOURCES O&G CO
Attn: CHERYLENE CHARLEY
P O BOX 4289
FARMINGTON NM 87499-4289

CHARLES W. GAY
PO BOX 291445
KERRVILLE, TX 780291445

LORRAYN GAY HACKER
PO BOX 291445
KERRVILLE, TX 780291445

MAYDELL MILLER MAST TRUST
PO BOX 291445
KERRVILLE, TX 780291445

Regular Mail Only

Regular Mail Only

Regular Mail Only

The Wiser Oil Company
107 17th Street, Suite 3600
Denver, Colorado 80202

J & M RAYMOND, LTD.
PO BOX 291445
KERRVILLE, TX 780291445

T H MCELVAIN O&G LTD PART
1050 17TH, SUITE 1800
DENVER, CO 80265

Regular Mail Only

VAUGHAN-MCELVAIN ENERGY INC
P.O. Box 970
KENNETT SQUARE, PA 19348

Regular Mail Only

SAN JUAN 29-5 MV

BOLACK MINERALS
3901 BLOOMFIELD HWY
FARMINGTON NM 87401

BURLINGTON RESOURCES O&G CO
ATTN: CHERYLENE CHARLEY
P O BOX 4289
FARMINGTON NM 87499-4289

CHARLES W. GAY
PO BOX 291445
KERRVILLE, TX 780291445

Regular Mail Only

LORRAYN GAY HACKER
PO BOX 291445
KERRVILLE, TX 780291445

MAYDELL MILLER MAST TRUST
PO BOX 291445
KERRVILLE, TX 780291445

J& M RAYMOND, LTD.
PO BOX 291445
KERRVILLE, TX 780291445

Regular Mail Only

Regular Mail Only

Regular Mail Only

T H MCELVAIN O&G LTD PART
1050 17TH, SUITE 1800
DENVER, CO 80265

VAUGHAN-MCELVAIN ENERGY INC
P.O. Box 970
KENNETT SQUARE, PA 19348

Regular Mail Only

WILLIAMS PRODUCTION COMPANY
ONE WILLIAMS CENTER
Attn: Barbara Burnett
PO BOX 3202, MS 37-5
TULSA, OK 74101

The Wiser Oil Company
107 17th Street, Suite 3600
Denver, Colorado 80202

SAN JUAN 29-5 UNIT
WORKING INTEREST OWNERS

BOLACK MINERALS
3901 BLOOMFIELD HWY
FARMINGTON NM 87401

BURLINGTON RESOURCES O&G CO
ATTN: CHERYLENE CHARLEY
P O BOX 4289
FARMINGTON NM 87499-4289

CHARLES W. GAY
PO BOX 291445
KERRVILLE, TX 780291445

Regular Mail Only

LORRAYN GAY HACKER
PO BOX 291445
KERRVILLE, TX 780291445

MAYDELL MILLER MAST TRUST
PO BOX 291445
KERRVILLE, TX 780291445

J& M RAYMOND, LTD.
PO BOX 291445
KERRVILLE, TX 780291445

Regular Mail Only

Regular Mail Only

Regular Mail Only

T H MCELVAIN O&G LTD PART
1050 17TH, SUITE 1800
DENVER, CO 80265

VAUGHAN-MCELVAIN ENERGY INC
P.O. Box 970
KENNETT SQUARE, PA 19348

Regular Mail Only

WILLIAMS PRODUCTION COMPANY
ONE WILLIAMS CENTER
Attn: Barbara Burnett
PO BOX 3202, MS 37-5
TULSA, OK 74101

The Wiser Oil Company
107 17th Street, Suite 3600
Denver, Colorado 80202

BP
501 WESTLAKE PARK BLVD.
WESTLAKE 1, RM. 19.158
HOUSTON, TX 77079
ATTN: JOHN LARSON

SAN JUAN BASIN PARTNERSHIP
C/O EN VANATGE, INC.
1415 NORTH LOOP WEST, SUITE 1180
HOUSTON, TEXAS 77008

SYNERGY OPERATING, LLC
P.O.BOX 5513
FARMINGTON, NEW MEXICO 87499