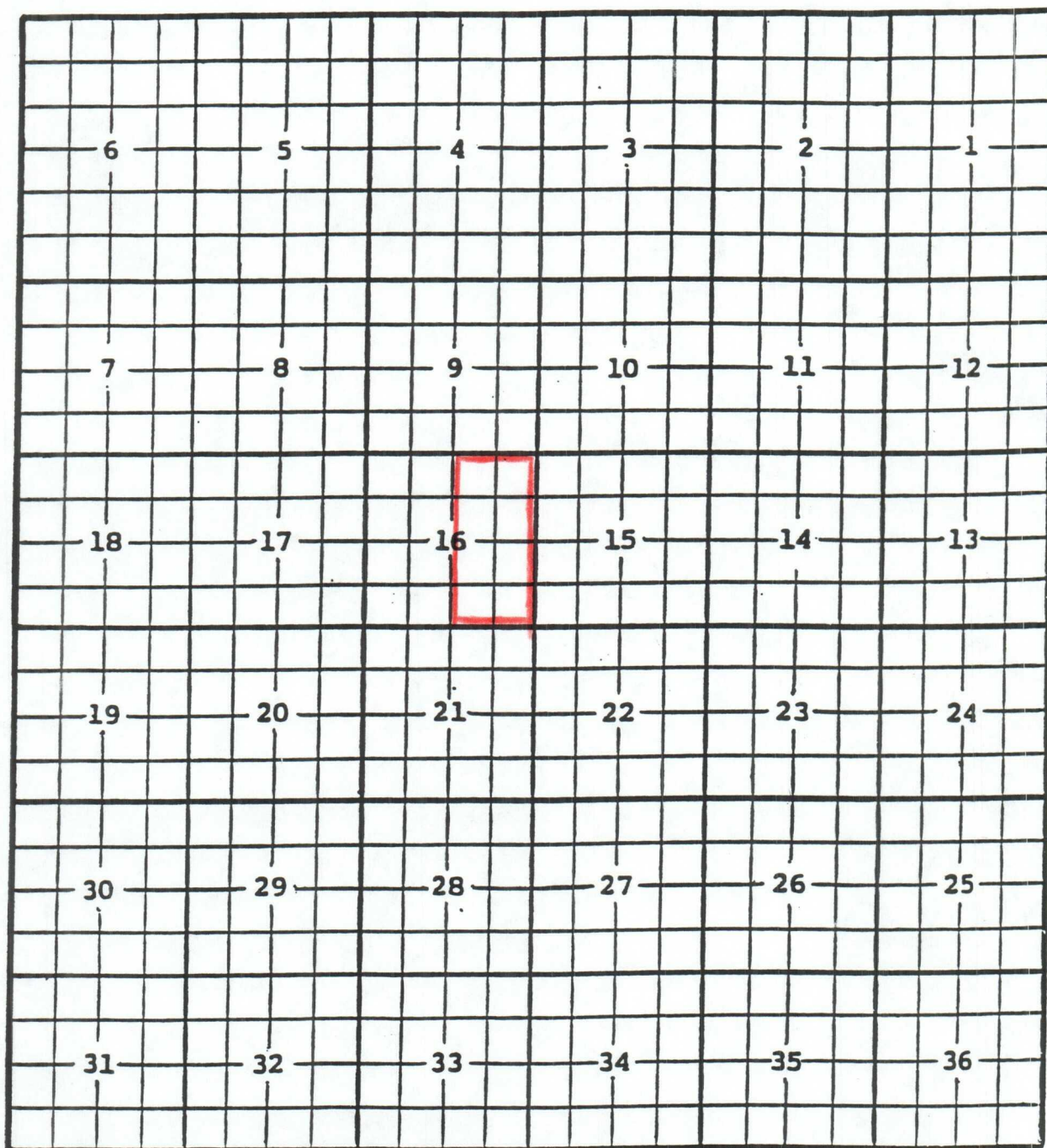


Eddy County, New Mexico

Maroon Cliffs; Atoka Gas Pool

TOWNSHIP 21 SOUTH, RANGE 30 EAST, NMPM



Purpose: One completed gas well capable of capable of producing.

BEPCO, L.P., Big Eddy Unit # 44

Location: Unit H, Sec. 16, Township 21 South, Range 30 East, NMPM.

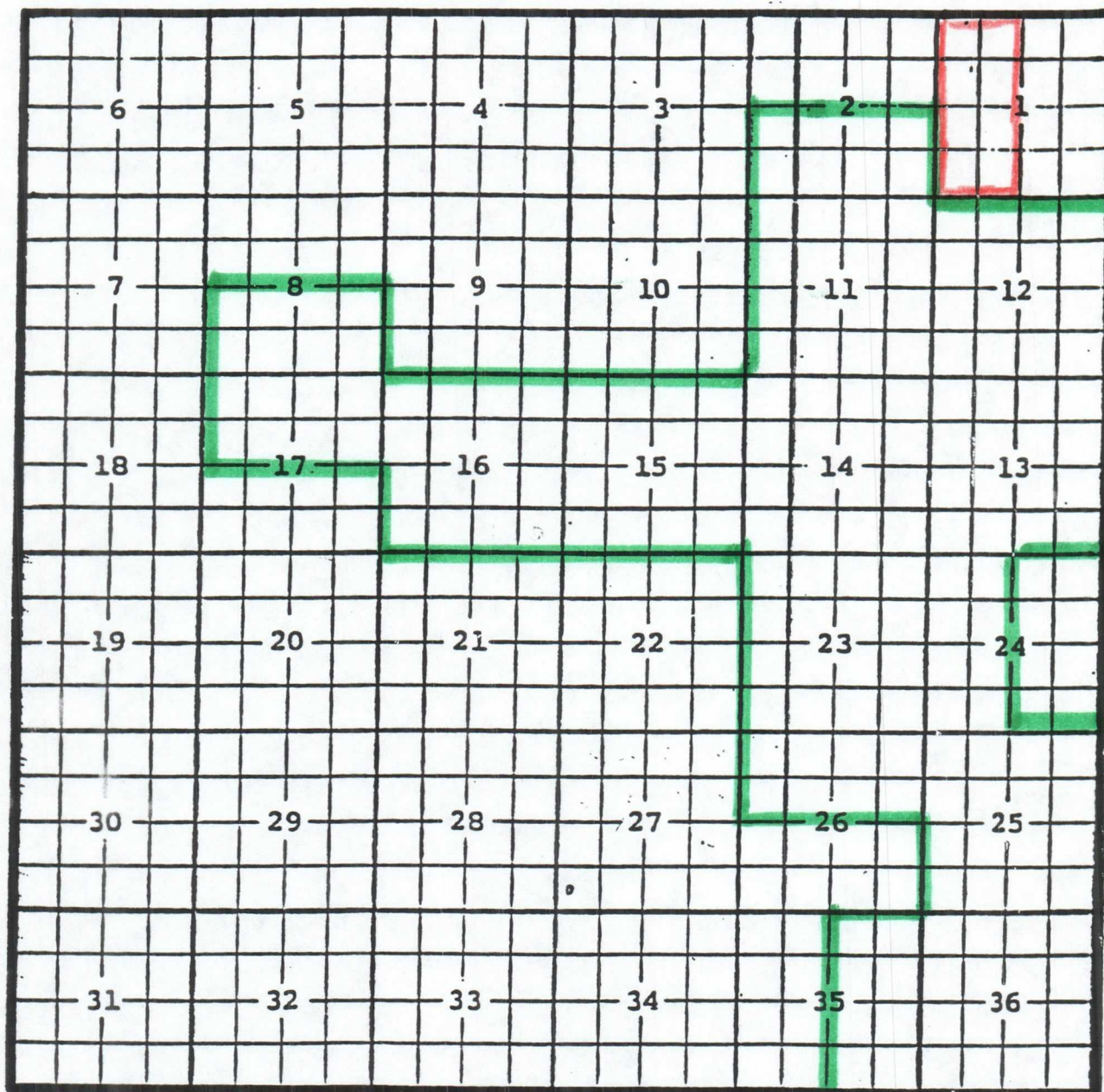
Completed 09/21/06 in the Atoka formation.

Top of perforations: 11,988'.

Eddy County, New Mexico

Angel Ranch; Atoka-Morrow Gas Pool

TOWNSHIP 19 SOUTH, RANGE 27 EAST, NMPM



Purpose: One completed gas well capable of producing.

Marbob Energy Corporation, Candy-Graham State Com. #1

Location: Unit N, Sec. 1, Township 19 South, Range 27 East, NMPM

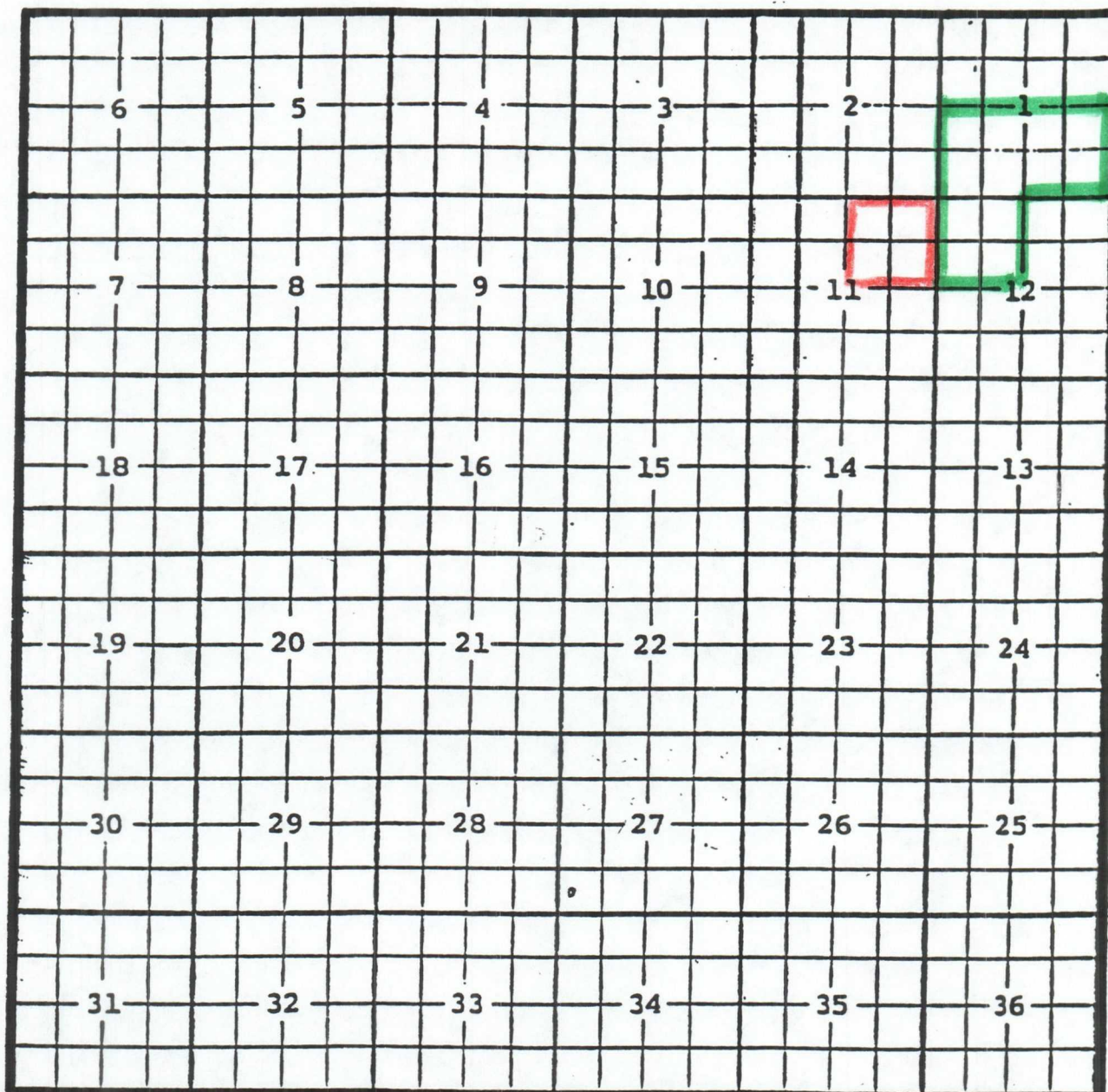
Completed 07/27/06 in the Atoka-Morrow formation.

Top of perforations: 9702'.

Eddy County, New Mexico

Benson; Delaware Oil Pool

TOWNSHIP 19 SOUTH, RANGE 30 EAST, NMPM



Purpose: One completed oil well capable of producing.

Chi Operating, Inc., Munchkin Federal # 9

Location: Unit B, Sec. 11, Township 19 South, Range 30 East, NMPM

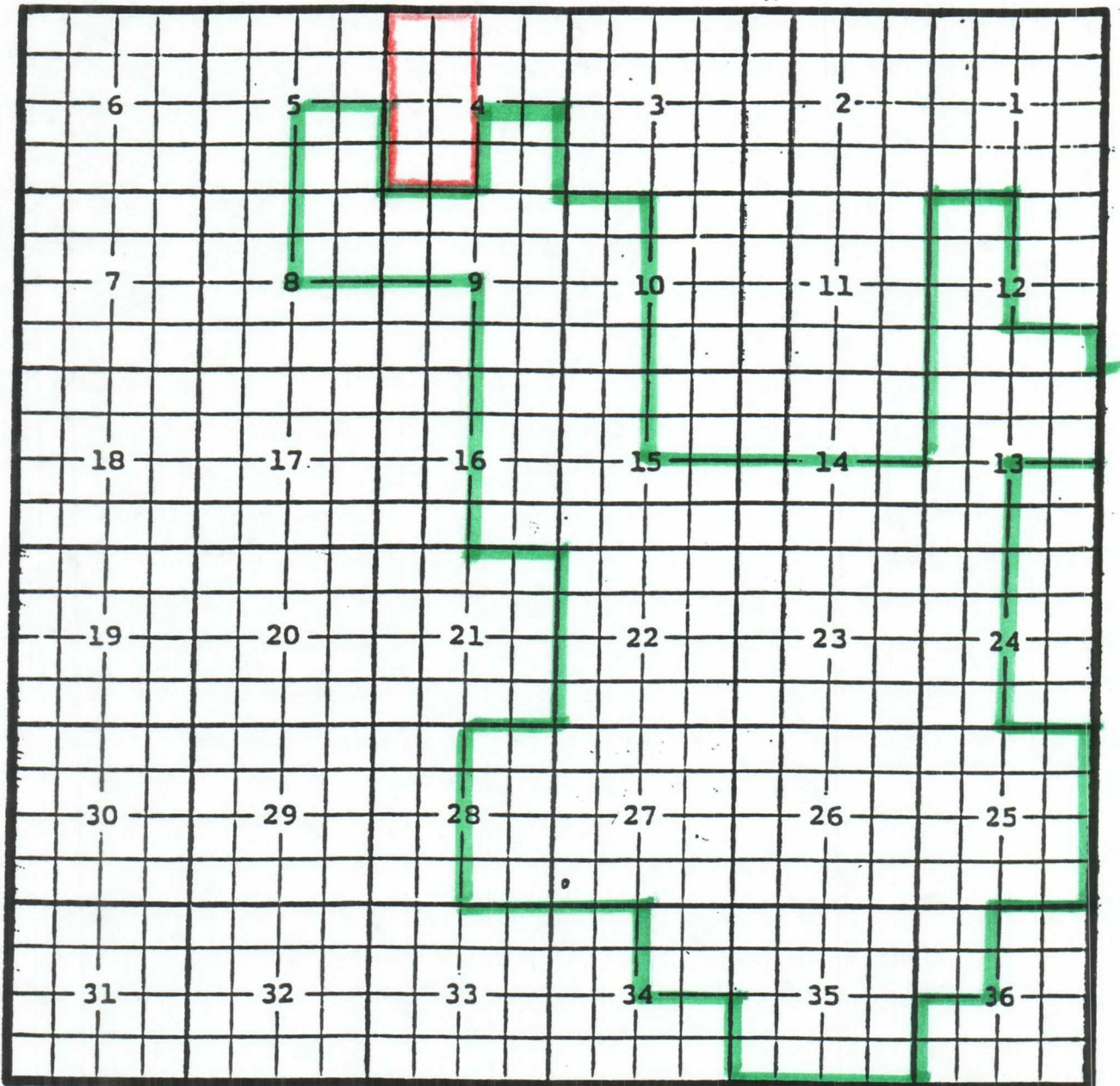
Completed 08/18/06 in the Delaware formation.

Top of perforations: 5092'.

Eddy County, New Mexico

Brushy Draw; Delaware Oil Pool

TOWNSHIP 26 SOUTH, RANGE 29 EAST, NMPM



Purpose: One completed oil well capable of producing.

Marbob Energy Corporation, Pappy's Preference Federal # 1

Location: Unit C, Sec. 4, Township 26 South, Range 29 East, NMPM

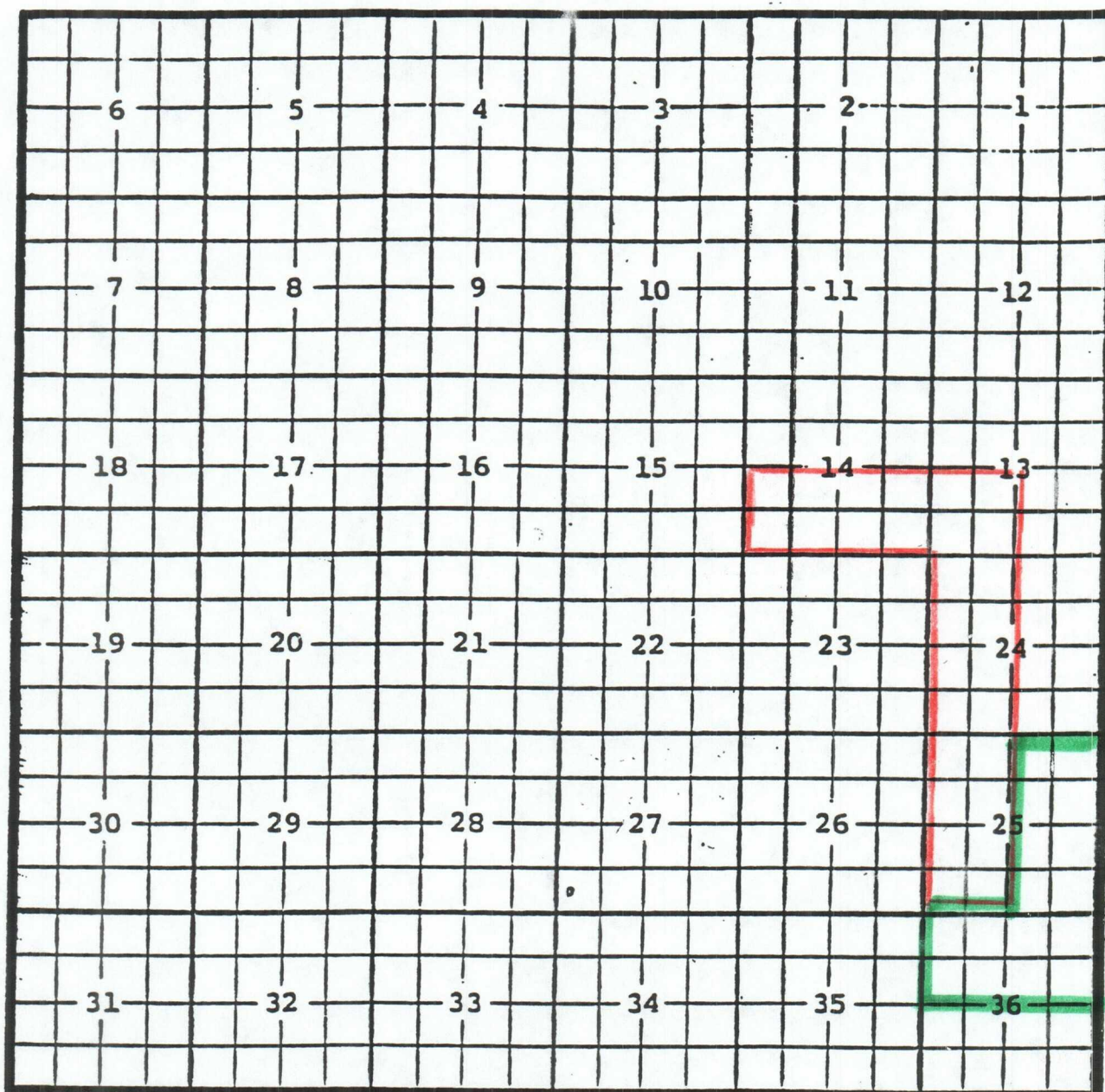
Completed 9/06/06 in the Delaware formation.

Top of perforations: 5025'.

Eddy County, New Mexico

Bunting Ranch; Morrow Gas Pool

TOWNSHIP 19 SOUTH, RANGE 21 EAST, NMPM



Purpose: One completed gas well capable of producing.

Parallel Petroleum Corporation, Jack in the Box Federal # 1

Location: Unit D, Sec. 14, Township 19 South, Range 21 East, NMPM

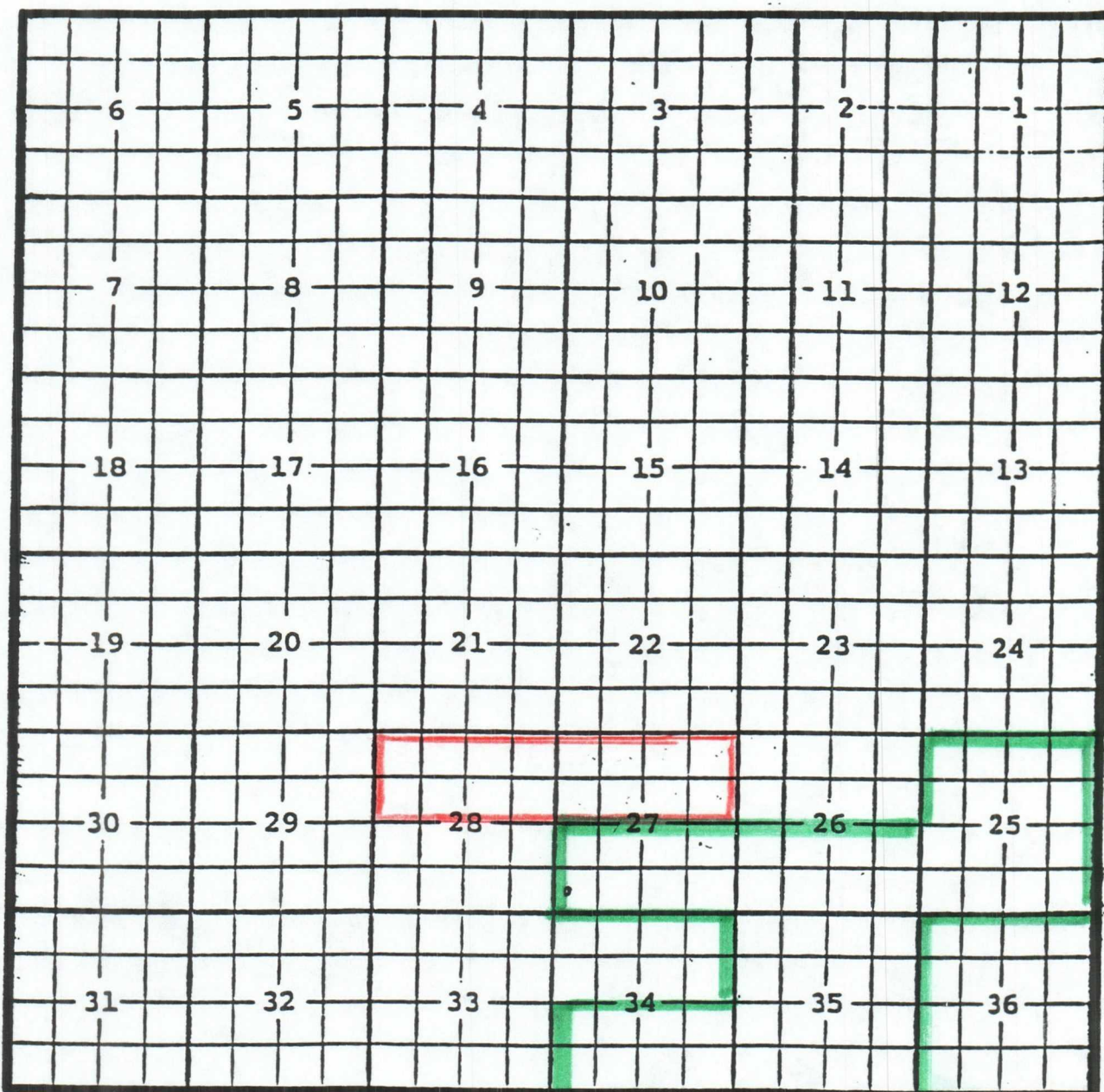
Completed 8/04/06 in the Morrow formation.

Top of perforations: 7654'.

Eddy County, New Mexico

Burton Flat; Atoka Gas Pool

TOWNSHIP 20 SOUTH, RANGE 28 EAST, NMPM



Purpose: One completed gas well capable of producing.

COG Operating, Inc., Blue Ridge 28 State # 1

Location: Unit A, Sec. 28, Township 20 South, Range 28 East, NMPM

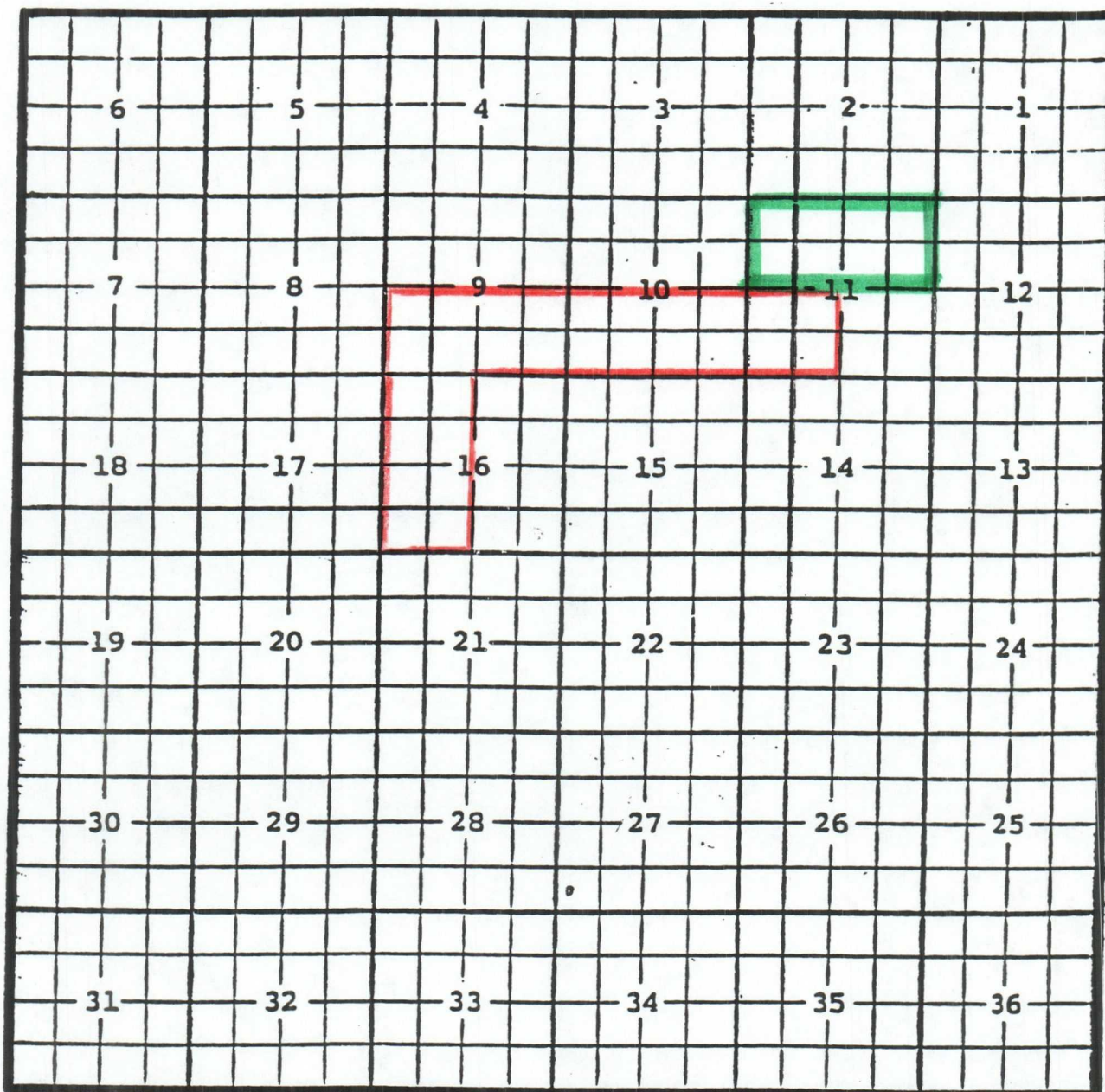
Completed 09/01/06 in the Atoka formation.

Top of perforations: 10,564'.

Eddy County, New Mexico

Cass Ranch; Upper Pennsylvanian Gas Pool

TOWNSHIP 20 SOUTH, RANGE 23 EAST, NMPM



Purpose: One completed gas well capable of producing.

COG Operating, LLC, Colorado Brown Hackle 16 State # 1

Location: Unit N, Sec. 16, Township 20 South, Range 23 East, NMPM

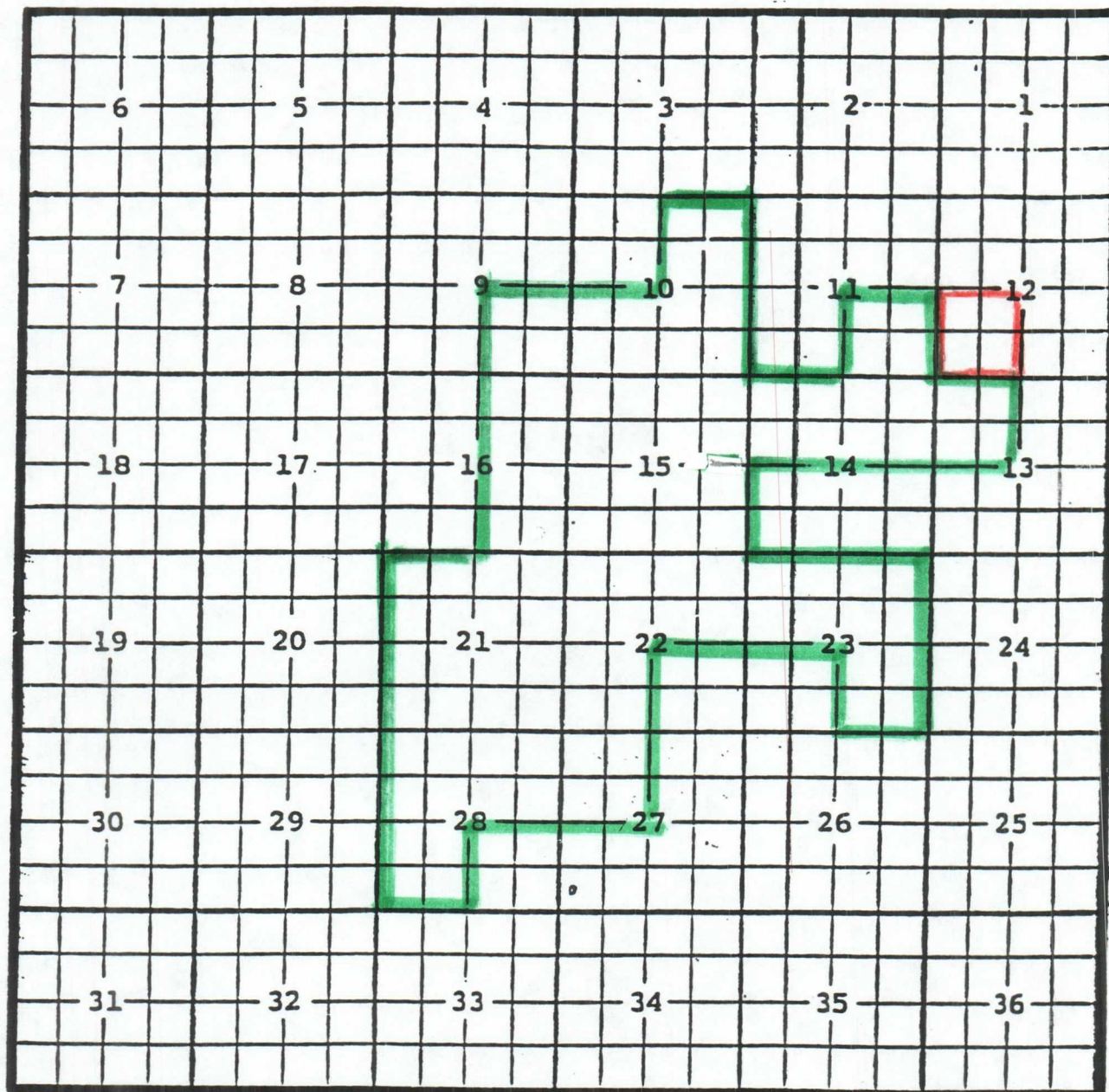
Completed 8/22/06 in the Upper Pennsylvanian formation

Top of perforations: 6744'.

Eddy County, New Mexico

Cedar Canyon; Delaware Oil Pool

TOWNSHIP 24 SOUTH, RANGE 29 EAST, NMPM



Purpose: One completed oil well capable producing.

Yates Petroleum Corporation, Jester BFJ Federal # 1

Location: Unit N, Sec. 12 Township 24 South, Range 29 East, NMPM

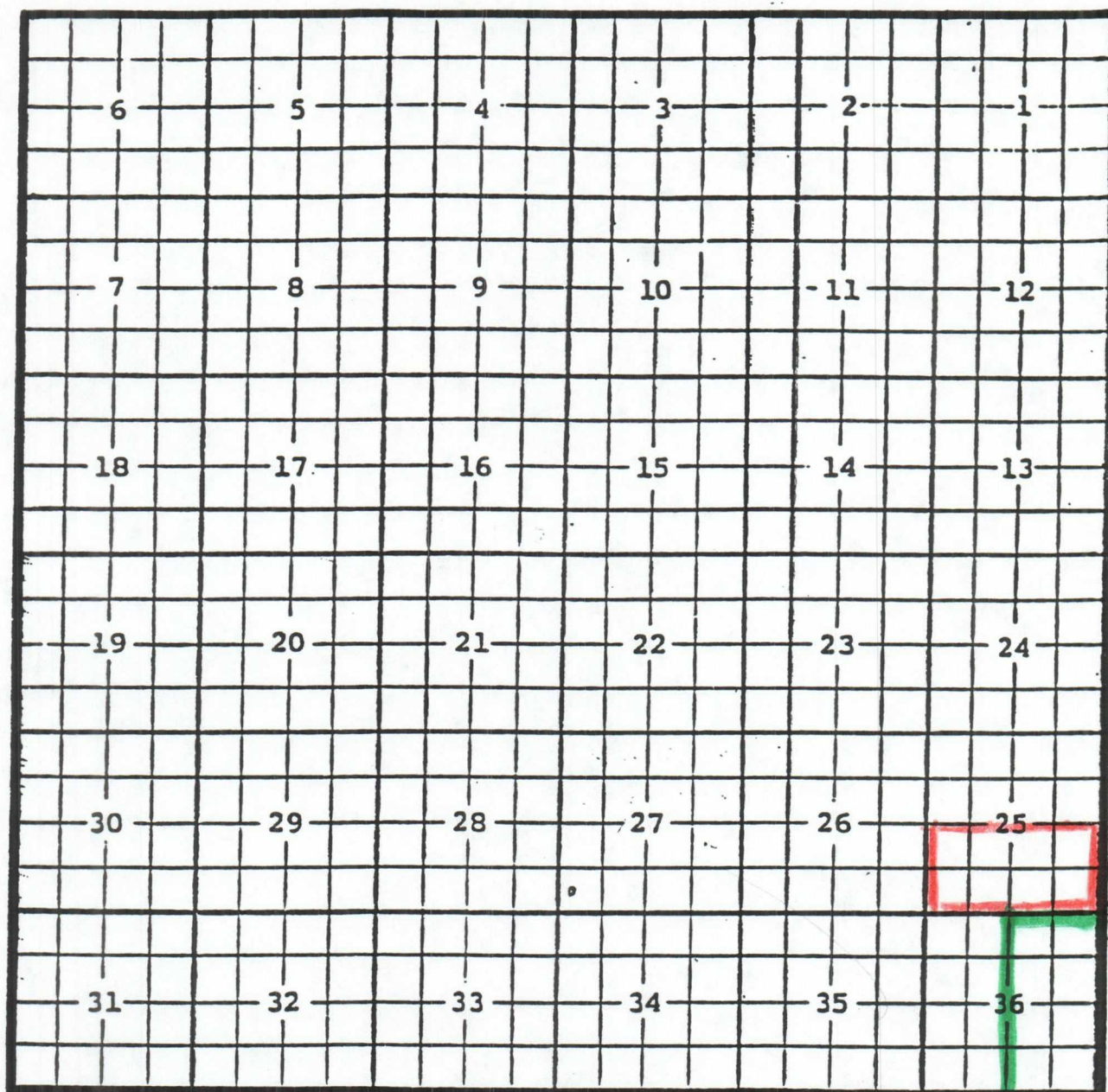
Completed 08/08/06 in the Delaware formation.

Top of perforations: 6028'.

Eddy County, New Mexico

Chosa Draw; Morrow Gas Pool

TOWNSHIP 24 SOUTH, RANGE 25 EAST, NMPM



Purpose: One completed gas well capable producing.

Cimarex Energy Co. of Colorado, Ozley 25 Federal Com. #1

Location: Unit P, Sec. 25, Township 24 South, Range 25 East, NMPM

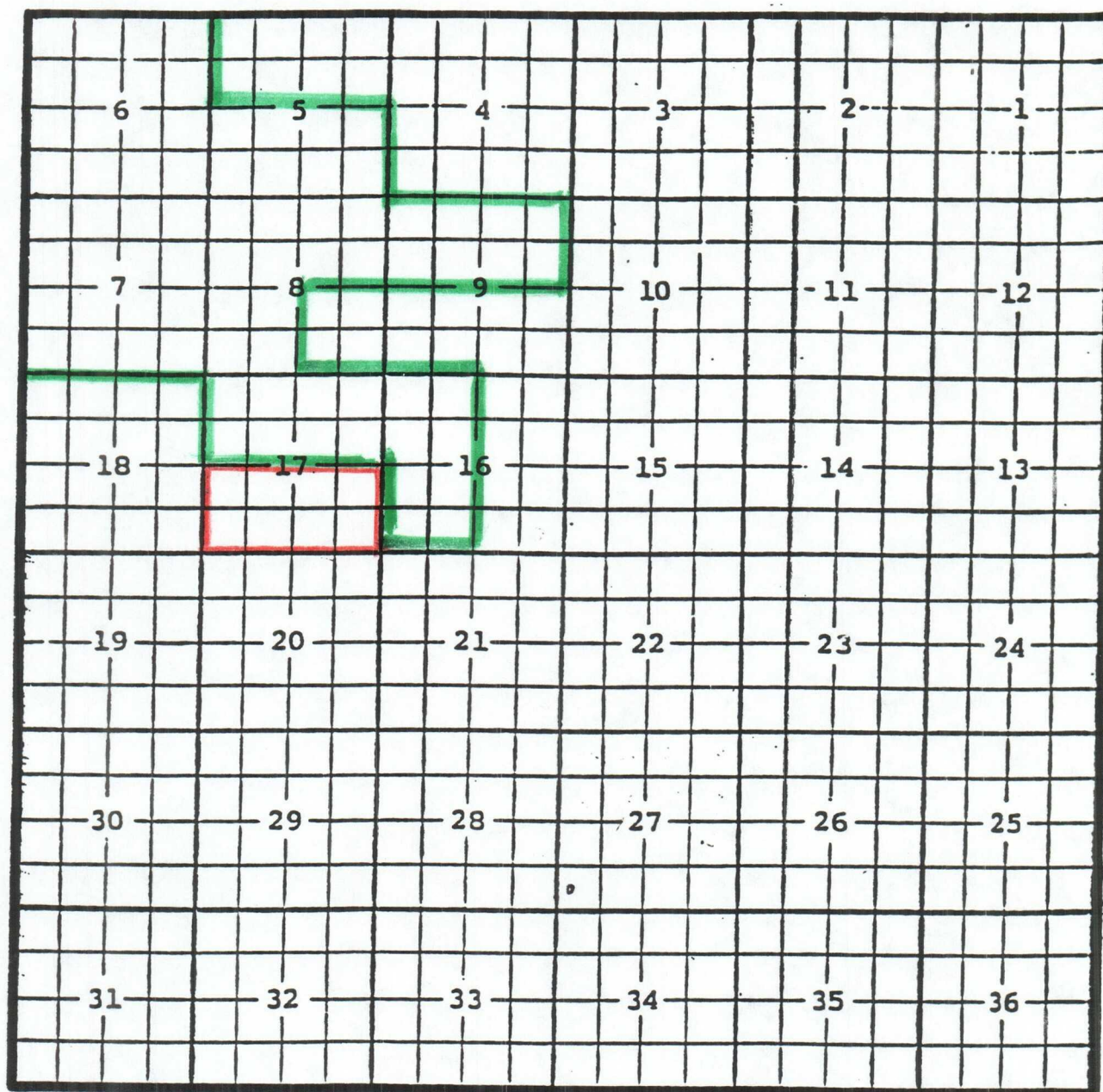
Completed 08/17/06 in the Morrow formation.

Top of perforations: 11, 350'.

Eddy County, New Mexico

Chosa Draw; Morrow Gas Pool

TOWNSHIP 25 SOUTH, RANGE 26 EAST, NMPM



Purpose: One completed gas well capable producing.

Yates Petroleum Corporation, Chosa ATR Federal Com. # 3

Location: Unit J, Sec. 17, Township 25 South, Range 26 East, NMPM

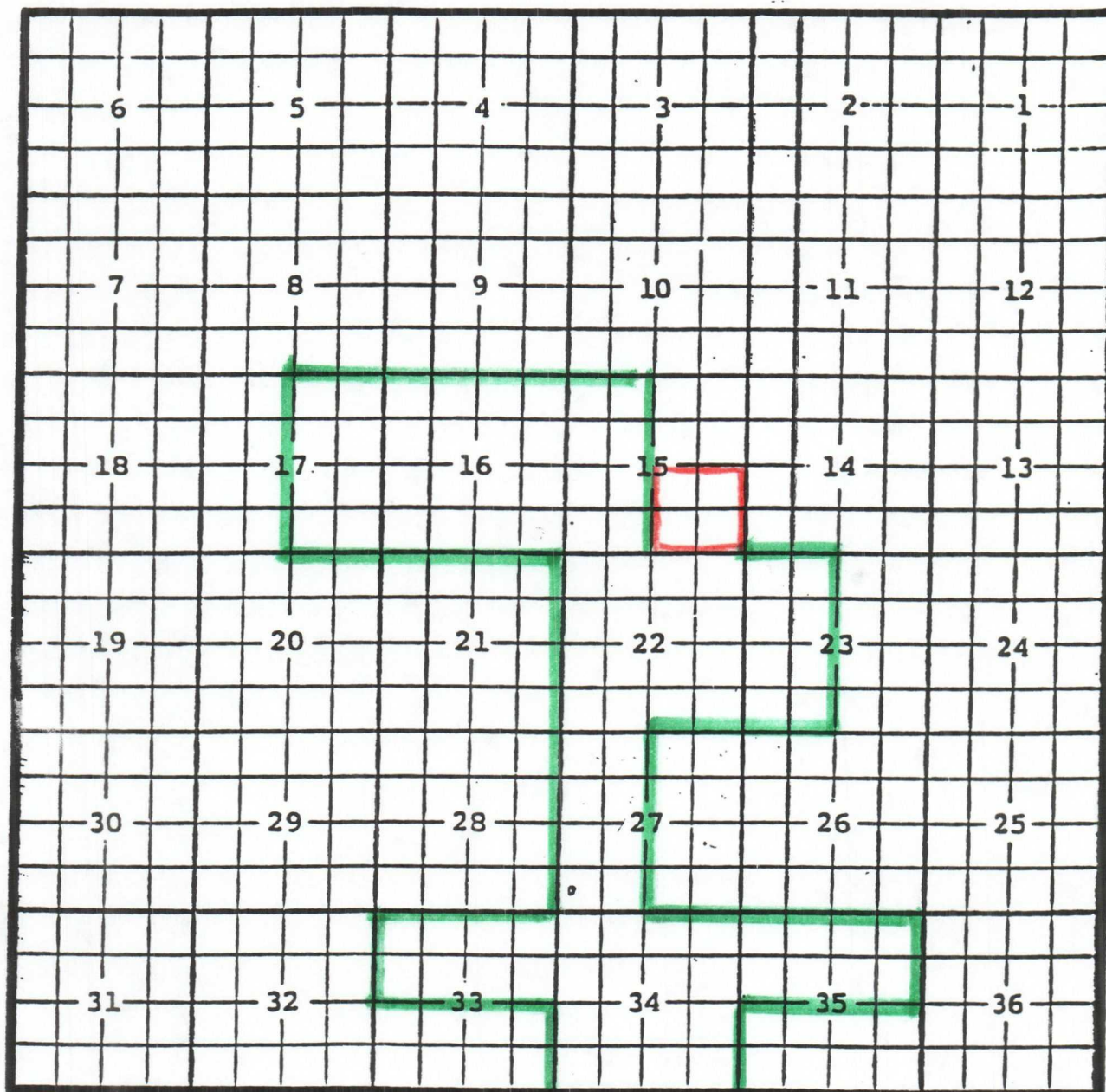
Completed 08/07/06 in the Morrow formation.

Top of perforations: 12,024'.

Eddy County, New Mexico

Collins Ranch; Wolfcamp, Gas Pool

TOWNSHIP 17 SOUTH, RANGE 24 EAST, NMPM



Purpose: One completed gas well capable producing.

EOG Resources, Inc., Hudson 15 Federal Com. # 1H

Location: Unit P, Sec. 15, Township 17 South, Range 24 East, NMPM

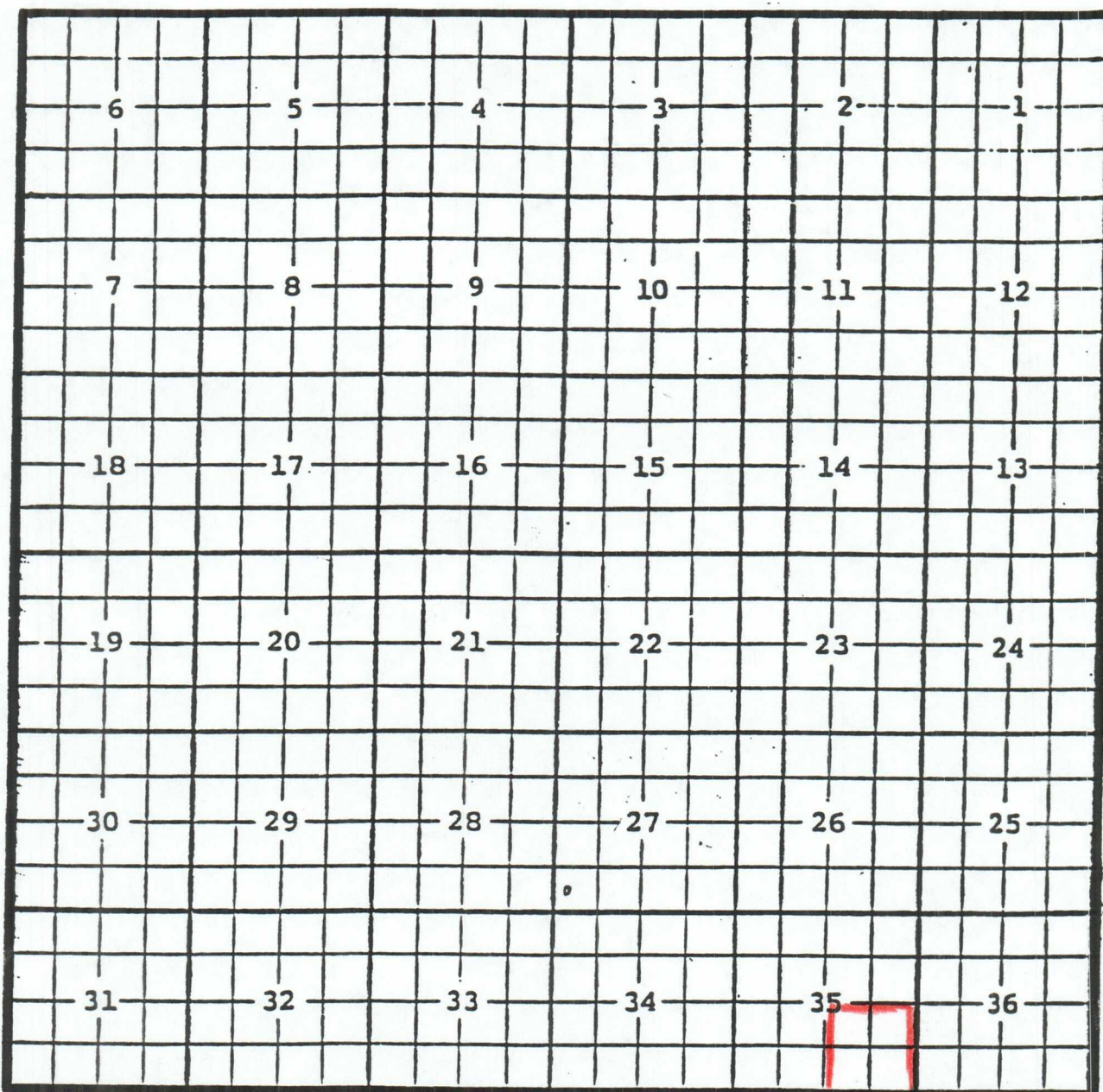
Completed 07/31/06 in the Wolfcamp formation.

Top of perforations: 5100'.

Eddy, New Mexico

Corral Canyon; Delaware, Northwest Oil Pool

TOWNSHIP 24 SOUTH, RANGE 29 EAST, NMPM



Purpose: One completed oil well capable of producing.

Mewbourne Oil Company, Wood Draw 35 Federal # 1

Location: Unit O, Section 35, Township 24 South, Range 29 East. NMPM

Completed on 9/11/06 in the Delaware formation.

Top of perforations: 5336'.

Eddy County, New Mexico Cottonwood Draw; Delaware Oil Pool
TOWNSHIP 26 SOUTH, RANGE 27 EAST, NMPM

Cottonwood Draw; Delaware Oil Pool

TOWNSHIP 26 SOUTH, RANGE 27 EAST, NMPM

1-26-26

A 6x6 grid of squares, numbered 1 through 36. The numbering starts at the top right (1) and proceeds in a boustrophedon pattern, alternating between right-to-left and left-to-right rows. The top-left square (row 1, column 6) is highlighted with a red border.

6	5	4	3	2	1
7	8	9	10	11	12
18	17	16	15	14	13
19	20	21	22	23	24
30	29	28	27	26	25
31	32	33	34	35	36

Purpose: One completed oil well capable of producing.

Yates Petroleum Corporation, Punch BJD Federal # 1

Location: Unit E, Sec. 6, Township 26 South, Range 27 East, NMPM

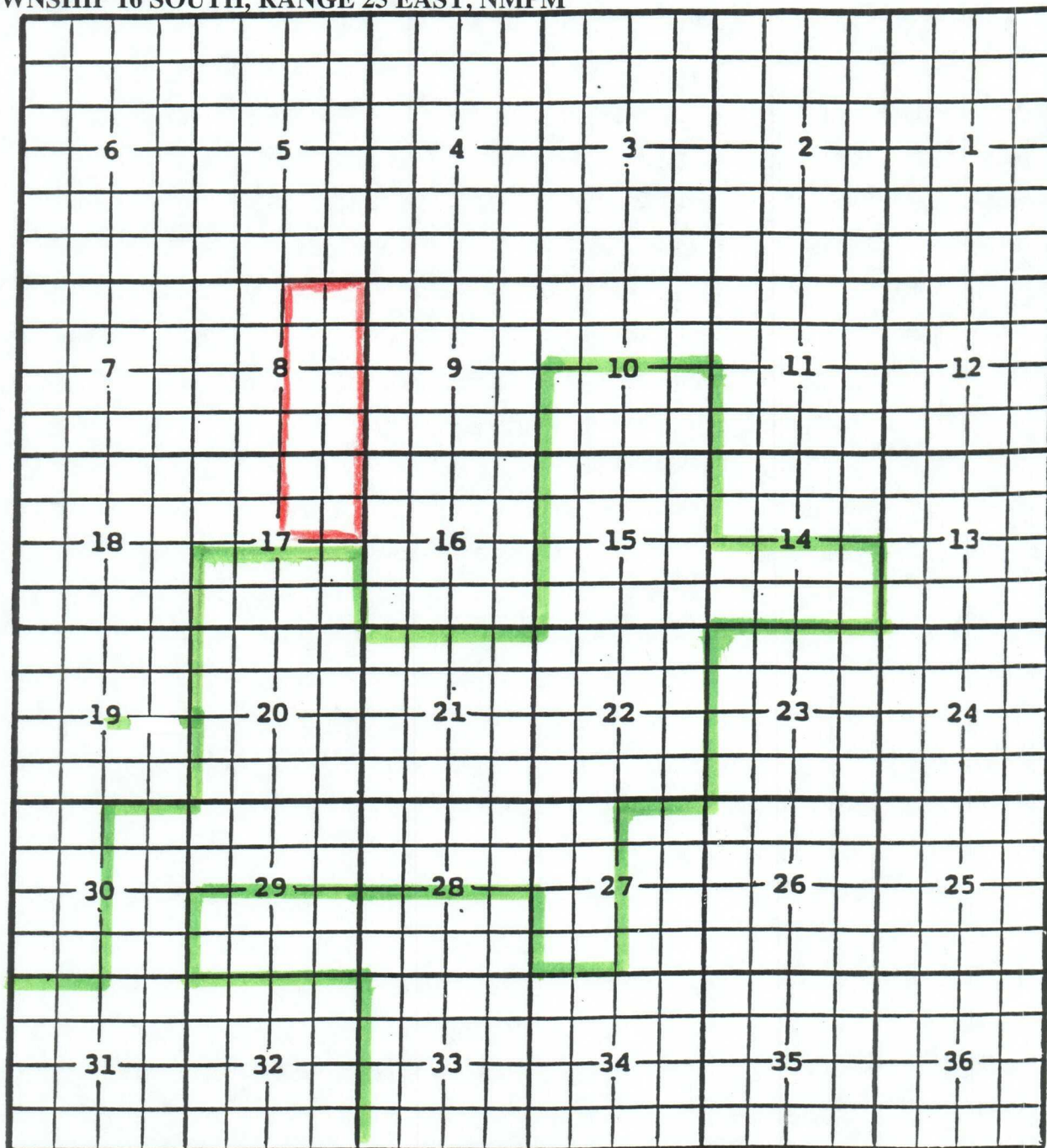
Completed 08/25/06 in the Delaware formation

Top of perforations: 4864'.

Eddy County, New Mexico

Cottonwood Creek; Wolfcamp Gas Pool

TOWNSHIP 16 SOUTH, RANGE 25 EAST, NMPM



Purpose: One completed gas well capable of producing.

EOG Resources, Inc., Frio B 8 Fee # 1H

Location: Unit O, Sec. 8, Township 16 South, Range 25 East, NMPM

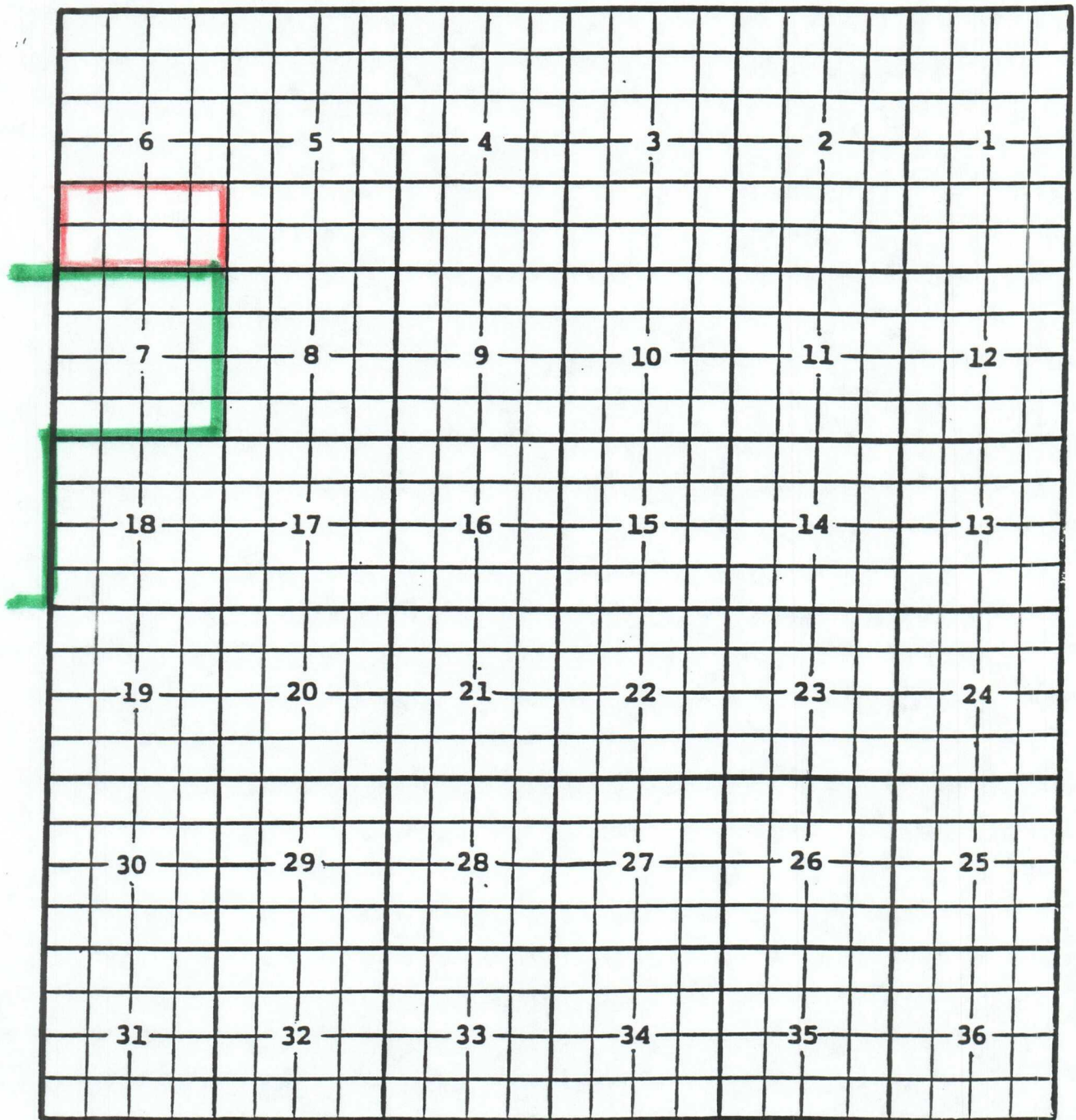
Completed 9/23/06 in the Wolfcamp formation.

Top of perforations: 5075'.

Eddy County, New Mexico

Cottonwood Creek; Wolfcamp, West Gas Pool

TOWNSHIP 16 SOUTH, RANGE 25 EAST, NMPM



Purpose: One completed gas well capable of producing.

EOG Resources, Inc., Seine C 6 Fee # 2H

Location: Unit I, Sec. 6, Township 16 South, Range 25 East, NMPM

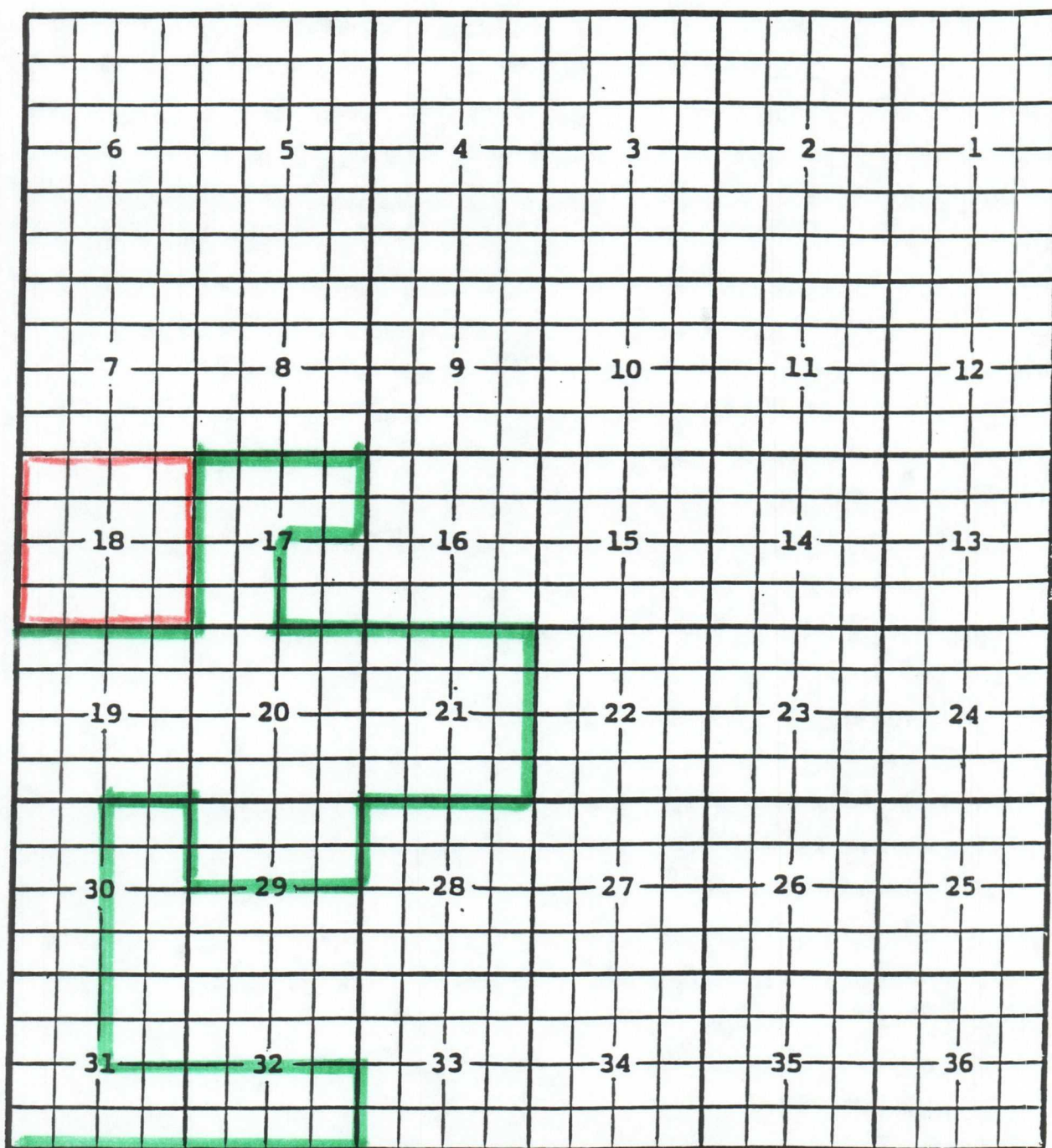
Completed 8/31/06 in the Wolfcamp formation.

Top of perforations: 5050'.

Eddy County, New Mexico

Crow Flats; Morrow Gas Pool

TOWNSHIP 16 SOUTH, RANGE 28 EAST, NMPM



Purpose: One completed gas well capable of producing.

Chi Operating, Inc., Crow Flats 18 Federal Com. # 1

Location: Unit A, Sec. 18, Township 16 South, Range 28 East, NMPM

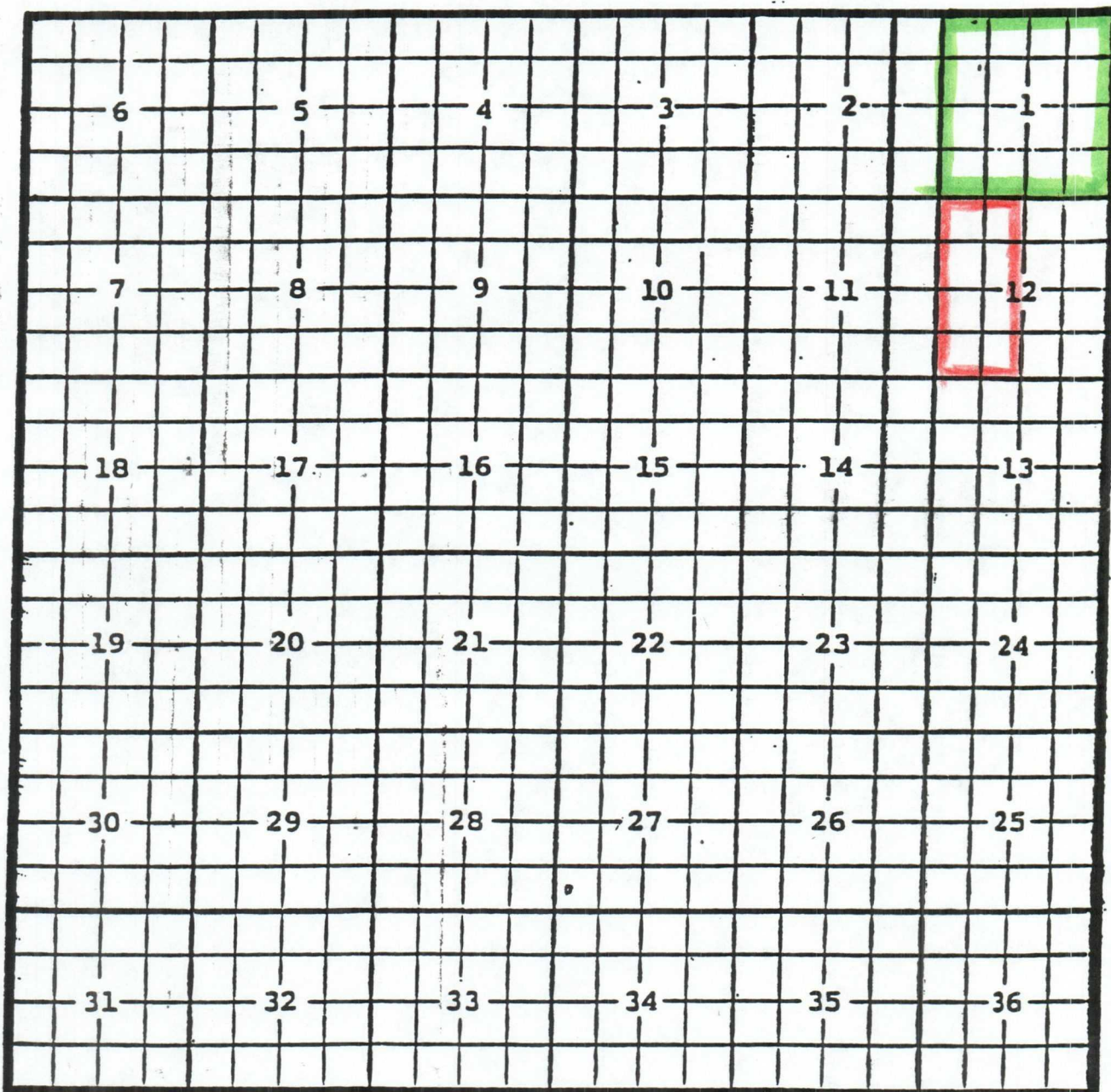
Completed 8/23/06 in the Morrow formation.

Top of perforations: 9100'.

Eddy County, New Mexico

Four Mile; Draw; Wolfcamp, Southwest Gas Pool

TOWNSHIP 19 SOUTH, RANGE 21 EAST, NMPM



Purpose: One completed gas well cap able of producing.

Parallel Petroleum Corporation, Music Box Federal # 1

Location: Unit N, Sec. 12, Township 19 South, Range 21 East, NMPM

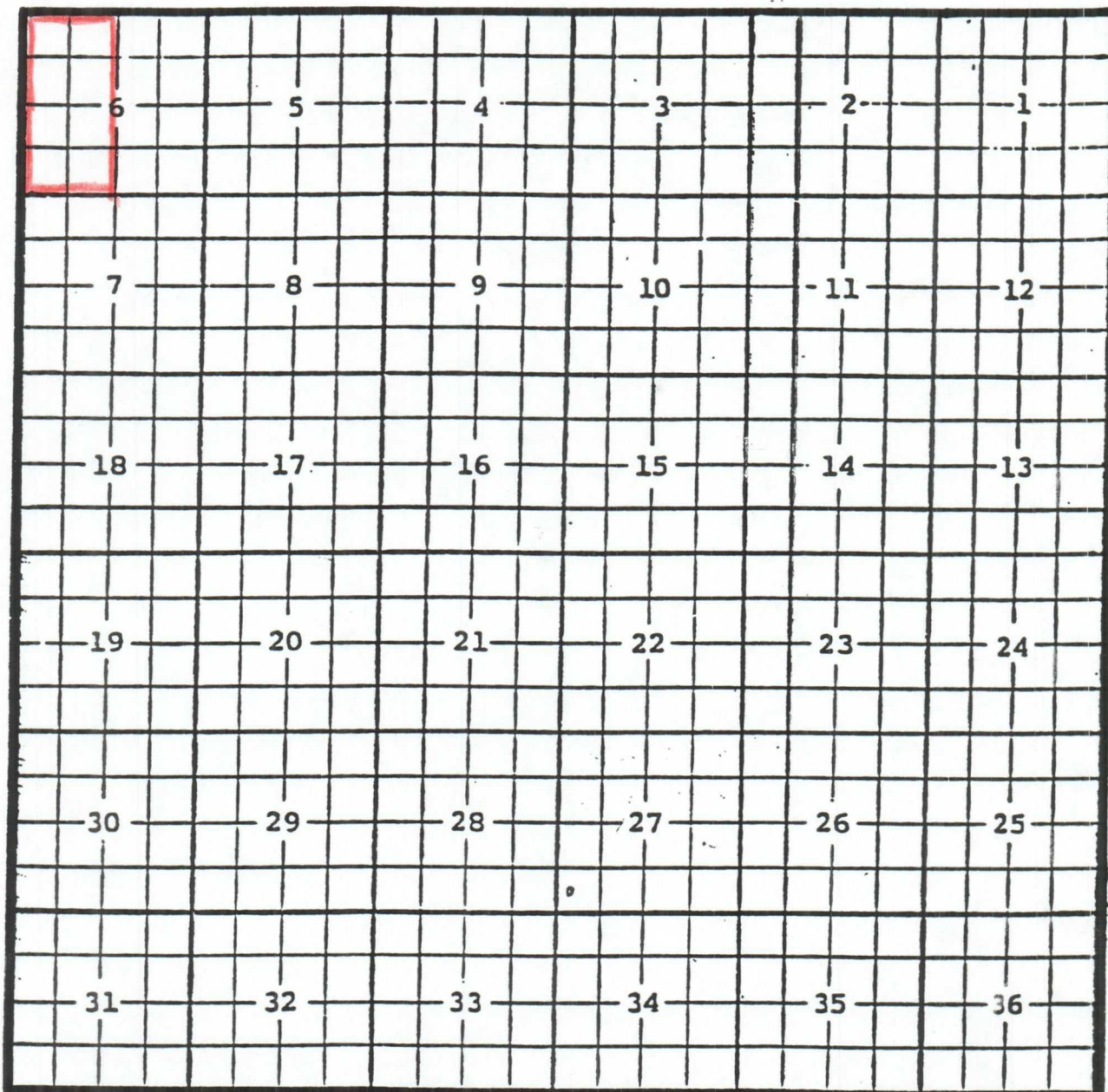
Completed 9/04/06 in the Wolfcamp formation.

Top of perforations: 4420'.

Eddy County, New Mexico

Four Mile; Draw; Wolfcamp, Southwest Gas Pool

TOWNSHIP 19 SOUTH, RANGE 23 EAST, NMPM



Purpose: One completed gas well capable of producing.

Bold Energy Corporation, Mara State # 1

Location: Unit N, Sec. 6, Township 19 South, Range 23 East, NMPM

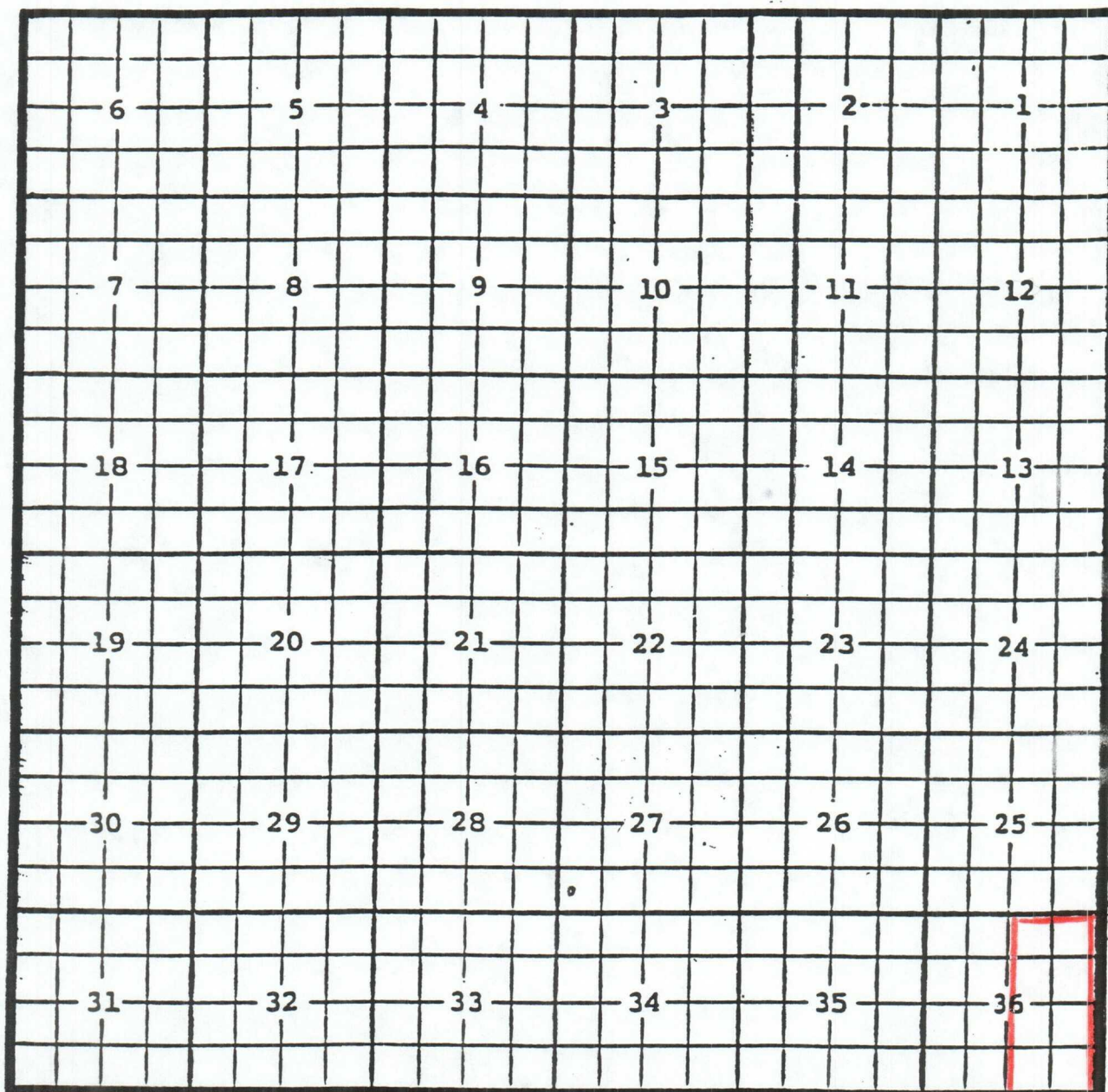
Completed 8/27/06 in the Wolfcamp formation.

Top of perforations: 4646'.

Eddy County, New Mexico

Four Mile; Draw; Wolfcamp, Southwest Gas Pool

TOWNSHIP 18 SOUTH, RANGE 21 EAST, NMPM



Purpose: One completed gas well capable of producing.

Bold Energy Corporation, Jezebel State Com. # 1

Location: Unit A, Sec. 36, Township 18 South, Range 21 East, NMPM

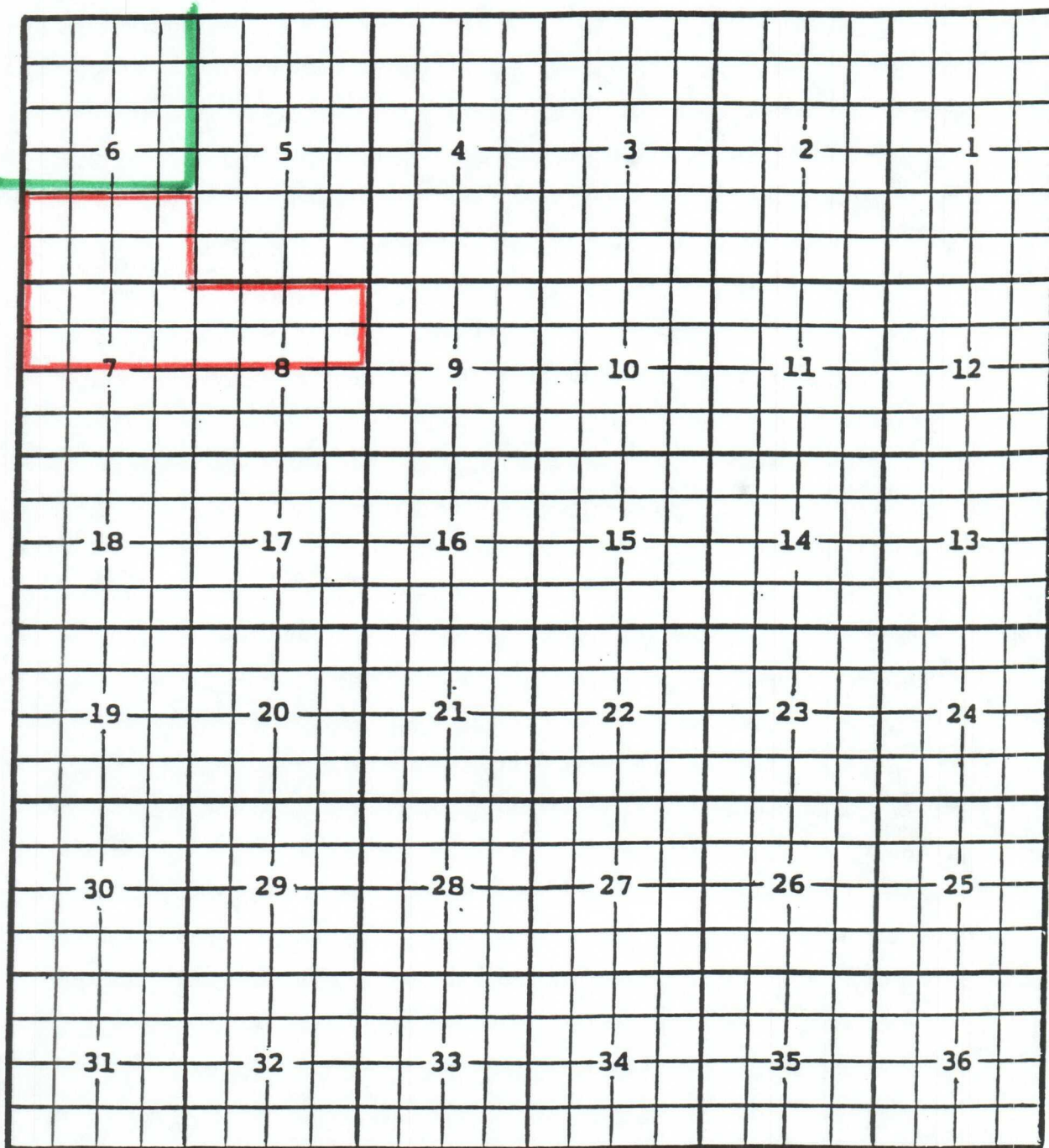
Completed 8/20/06 in the Wolfcamp formation.

Top of perforations: 4587'.

Eddy County, New Mexico

Golden Lane; Atoka Gas Pool

TOWNSHIP 21 SOUTH, RANGE 29 EAST, NMPM



Purpose: One completed gas well capable of producing.

BEPCO, L.P., Big Eddy Unit # 73

Location: Unit C, Sec. 8, Township 21 South, Range 29 East, NMPM

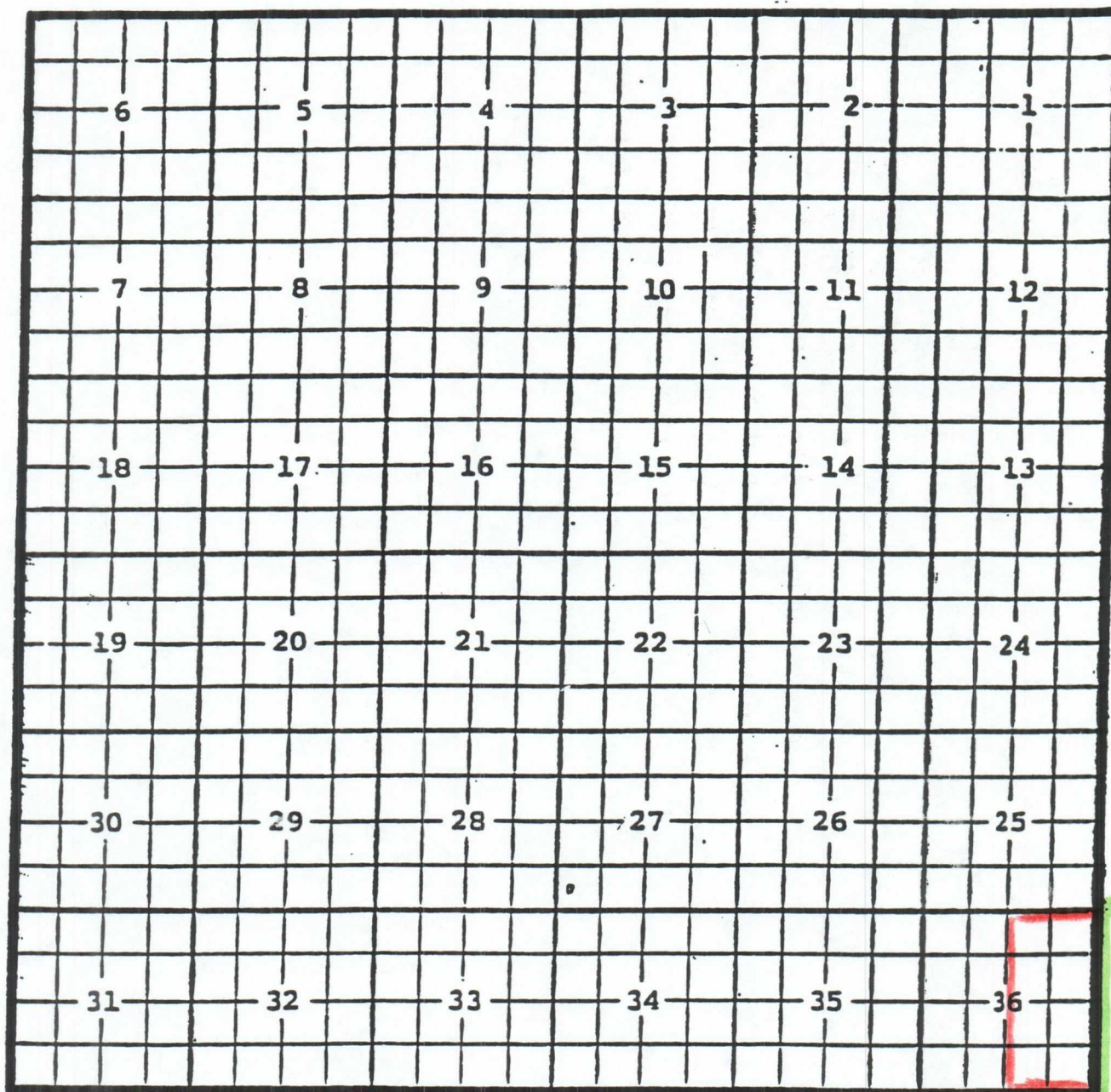
Completed 07/26/06 in the Atoka formation.

Top of perforations: 11,841'.

Eddy County, New Mexico

Greenwood; Morrow, Southeast Gas Pool

TOWNSHIP 19 SOUTH, RANGE 31 EAST, NMPM



Purpose: One completed gas well capable of producing.

Marbob Energy Corporation, Wild Cap State Com. #1

Location: Unit I, Sec. 36, Township 19 South, Range 31 East, NMPM

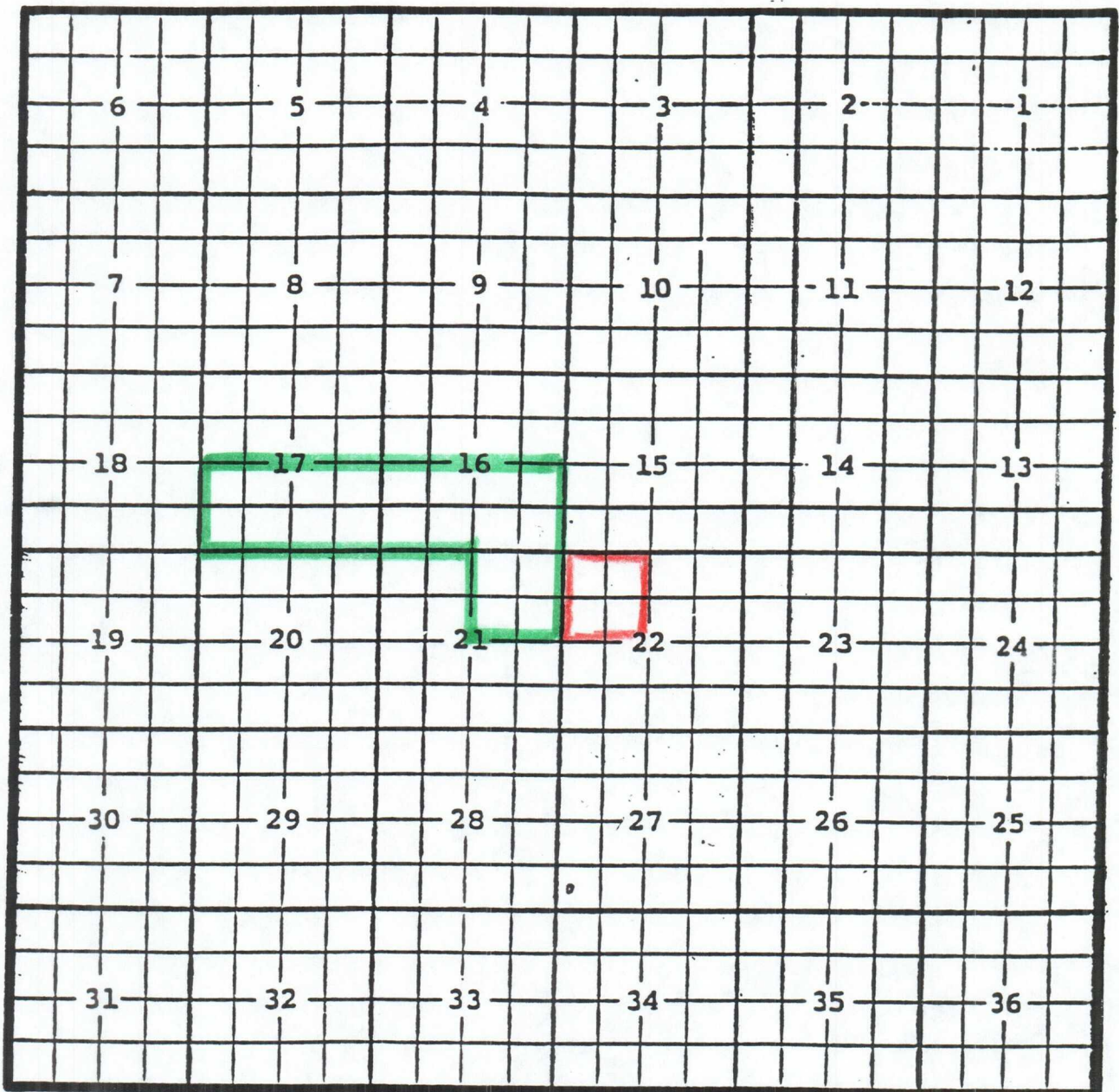
Completed 7/05/06 in the Morrow formation

Top of perforations: 12,816'.

Eddy County, New Mexico

Laguna Salado; Bone Spring Oil Pool

TOWNSHIP 23 SOUTH, RANGE 29 EAST, NMPM



Purpose: One completed oil well capable of producing.

Devon Energy Production Company, Laguna Salado 22 Federal # 2

Location: Unit C, Sec. 22, Township 23 South, Range 29 East, NMPM

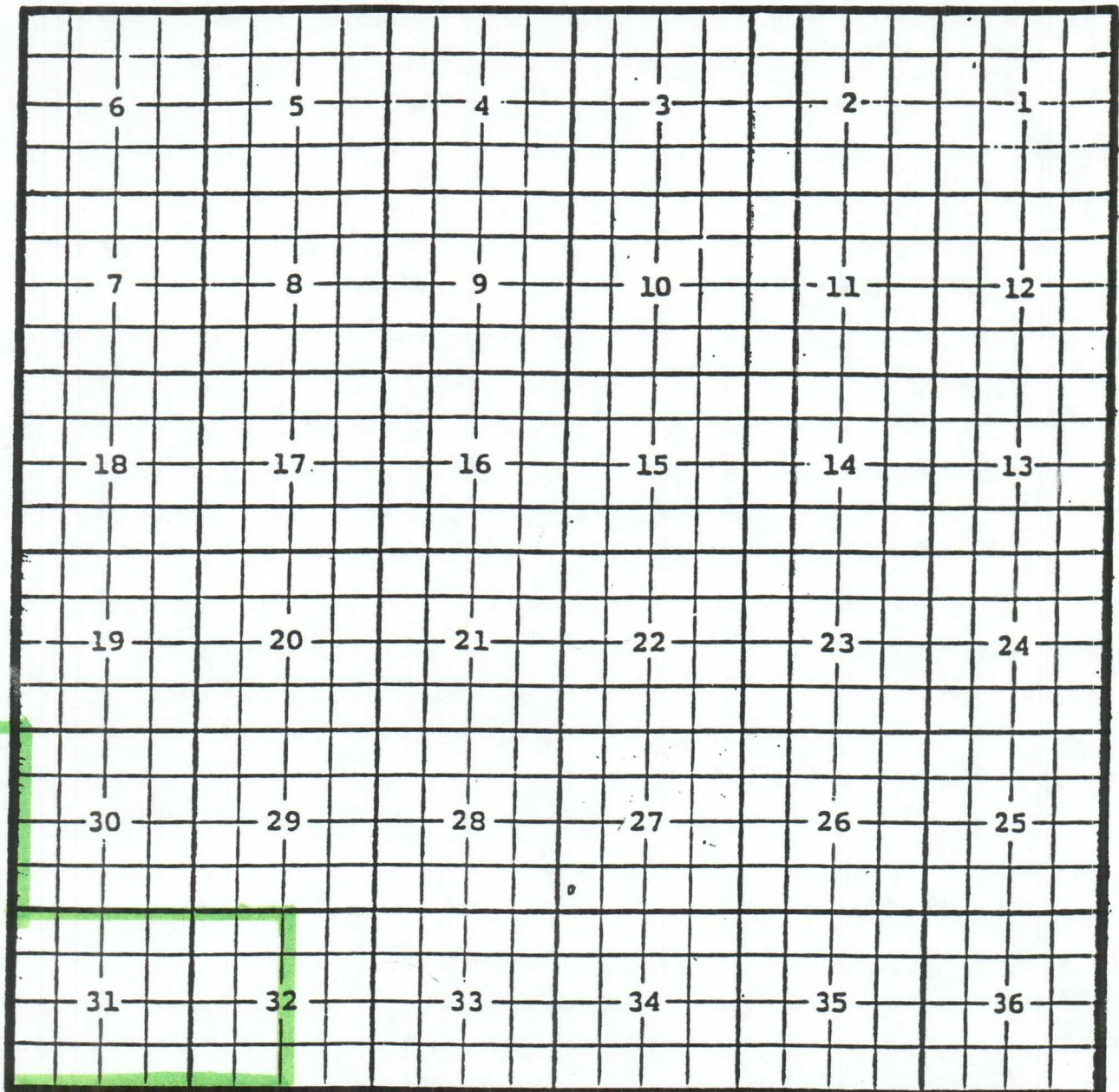
Completed 07/27/06 in the Bone Spring formation.

Top of perforations: 6664'.

Eddy County, New Mexico

Little Box Canyon; Morrow Gas Pool

TOWNSHIP 20 1/2 SOUTH, RANGE 22 EAST, NMPM



Sec. 32
20 1/2 S - 22 E

Purpose: One completed gas well capable of producing.

Yates Petroleum Corporation, Coogan AUN State # 1

Location: Lot 2, Sec. 32, Township 20 1/2 South, Range 22 East, NMPM

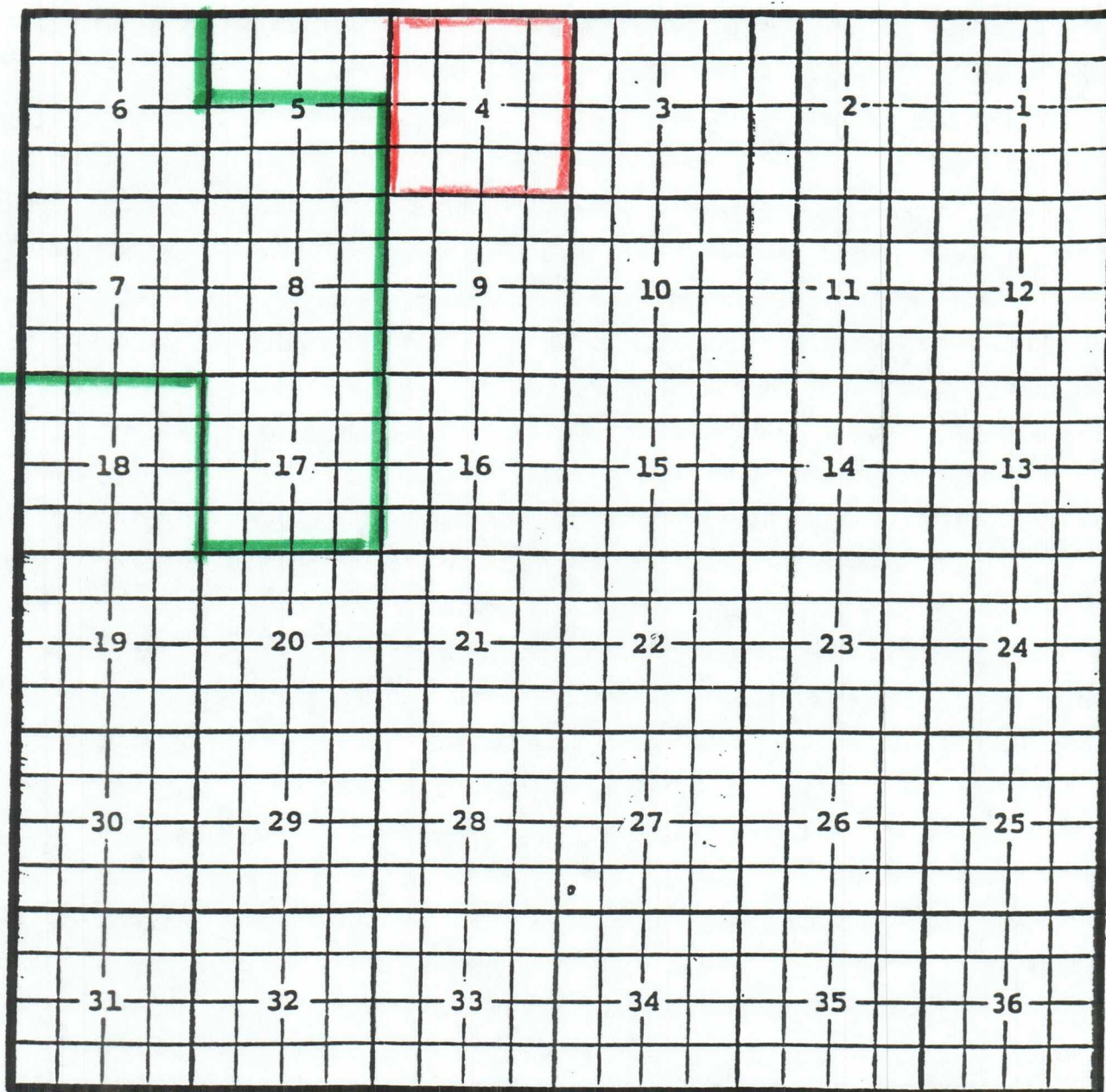
Completed 08/09/06 in the Morrow formation.

Top of perforations: 8492'.

Eddy County, New Mexico

Mosley Canyon; Strawn Gas Pool

TOWNSHIP 24 SOUTH, RANGE 25 EAST, NMPM



Purpose: One completed gas well capable of producing.

Mewbourne Oil Company, Mosley Canyon 4 State Com. # 1

Location: Lot 4, Sec. 4, Township 24 South, Range 25 East, NMPM

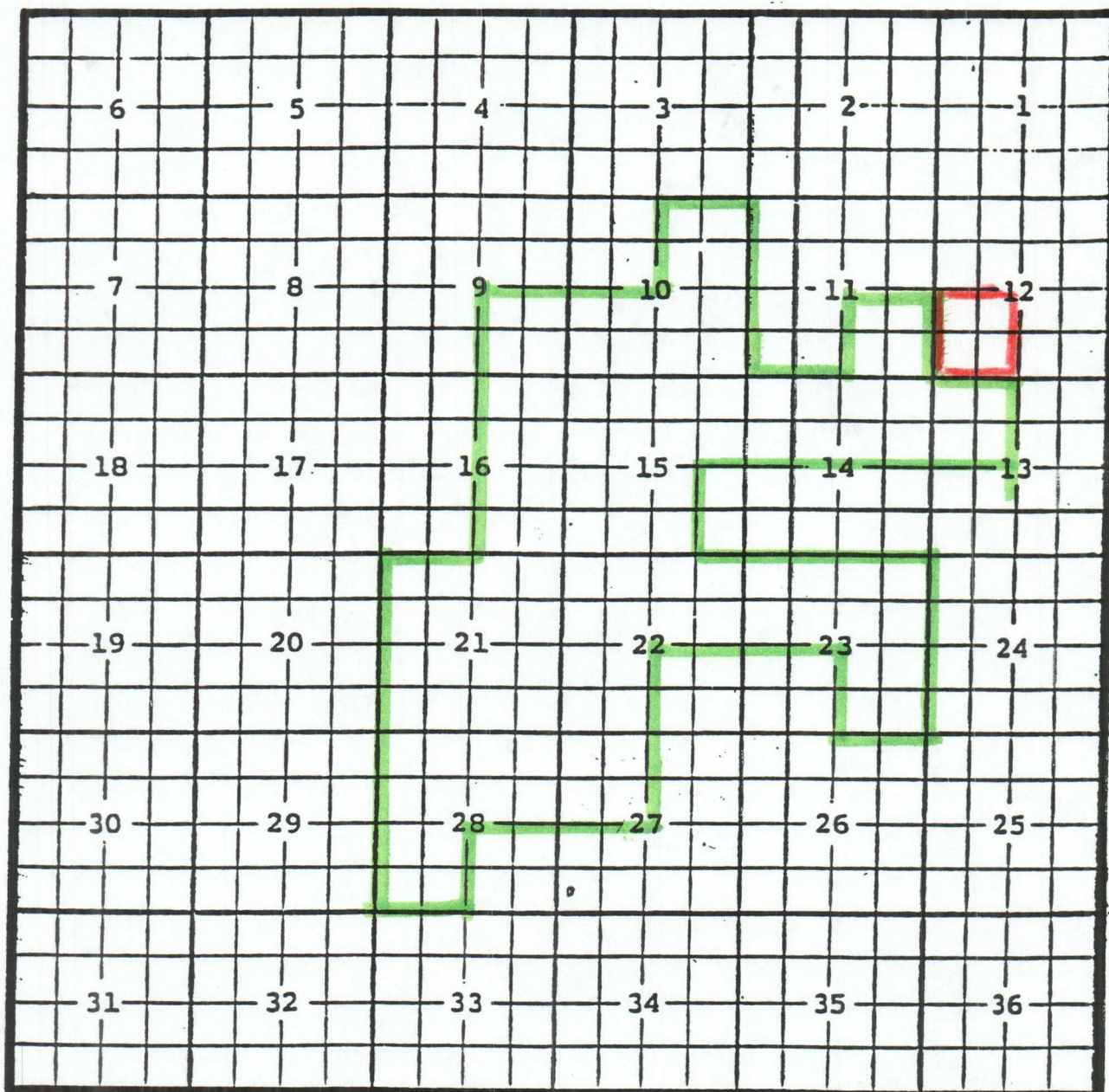
Completed 07/07/06 the Strawn formation.

Top of perforations: 9656'.

Eddy County, New Mexico

Pierce Canyon; Bone Spring, East Oil Pool

TOWNSHIP 24 SOUTH, RANGE 29 EAST, NMPM



Purpose: One completed oil well capable of producing.

Yates Petroleum Corporation, Jester 'BFJ' Federal # 1

Location: Unit N, Sec. 12, Township 24 South, Range 29 East, NMPM

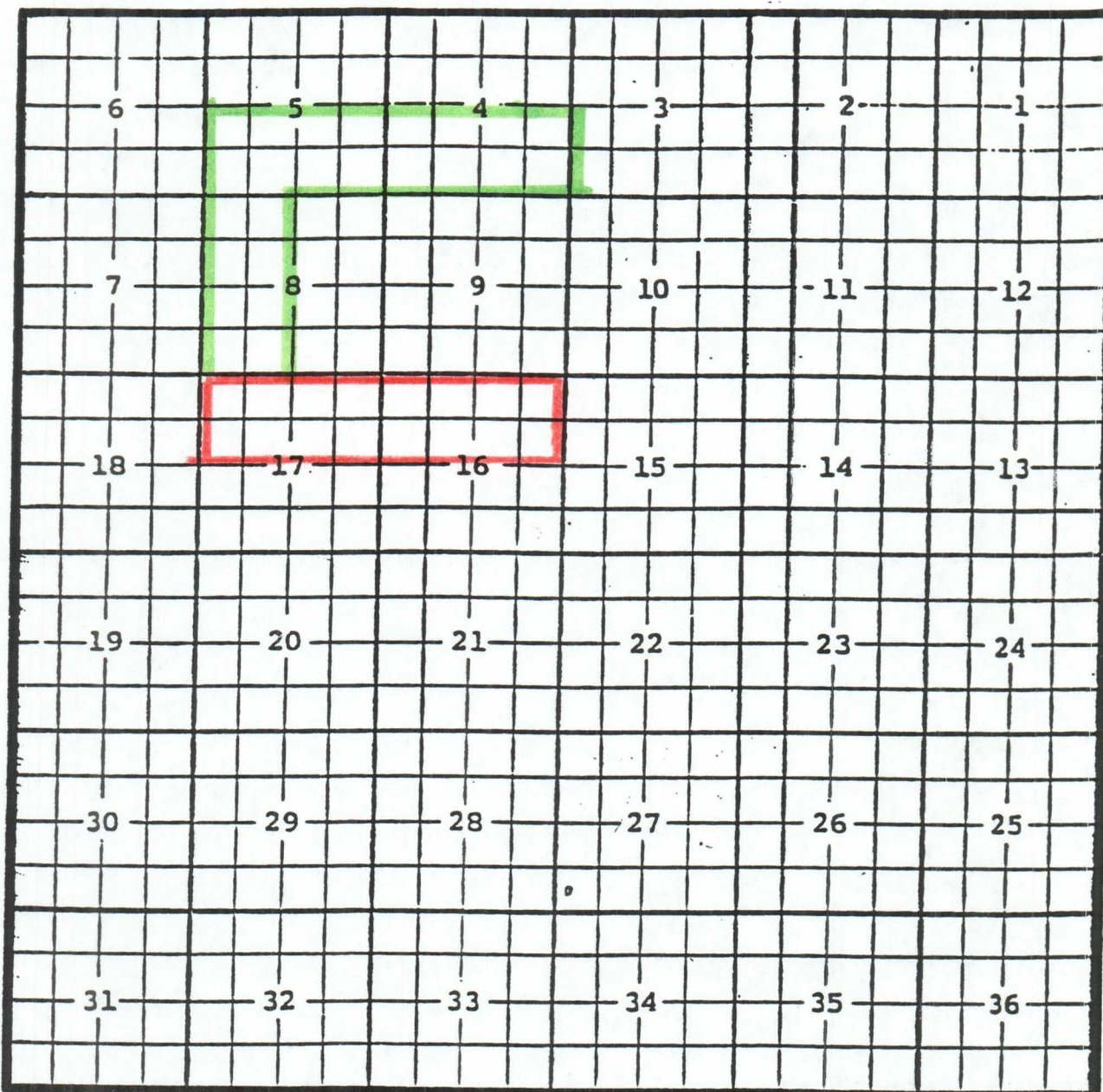
Completed 08/08/06 the Bone Spring formation.

Top of perforations: 7616'.

Eddy County, New Mexico

Rocky Arroyo; Canyon Gas Pool

TOWNSHIP 22 SOUTH, RANGE 22 EAST, NMPM



Purpose: One completed gas well capable of producing.

Clayton Williams Energy, Inc., State 16-4 # 1

Location: Unit D, Sec. 16, Township 22 South, Range 22 East, NMPM

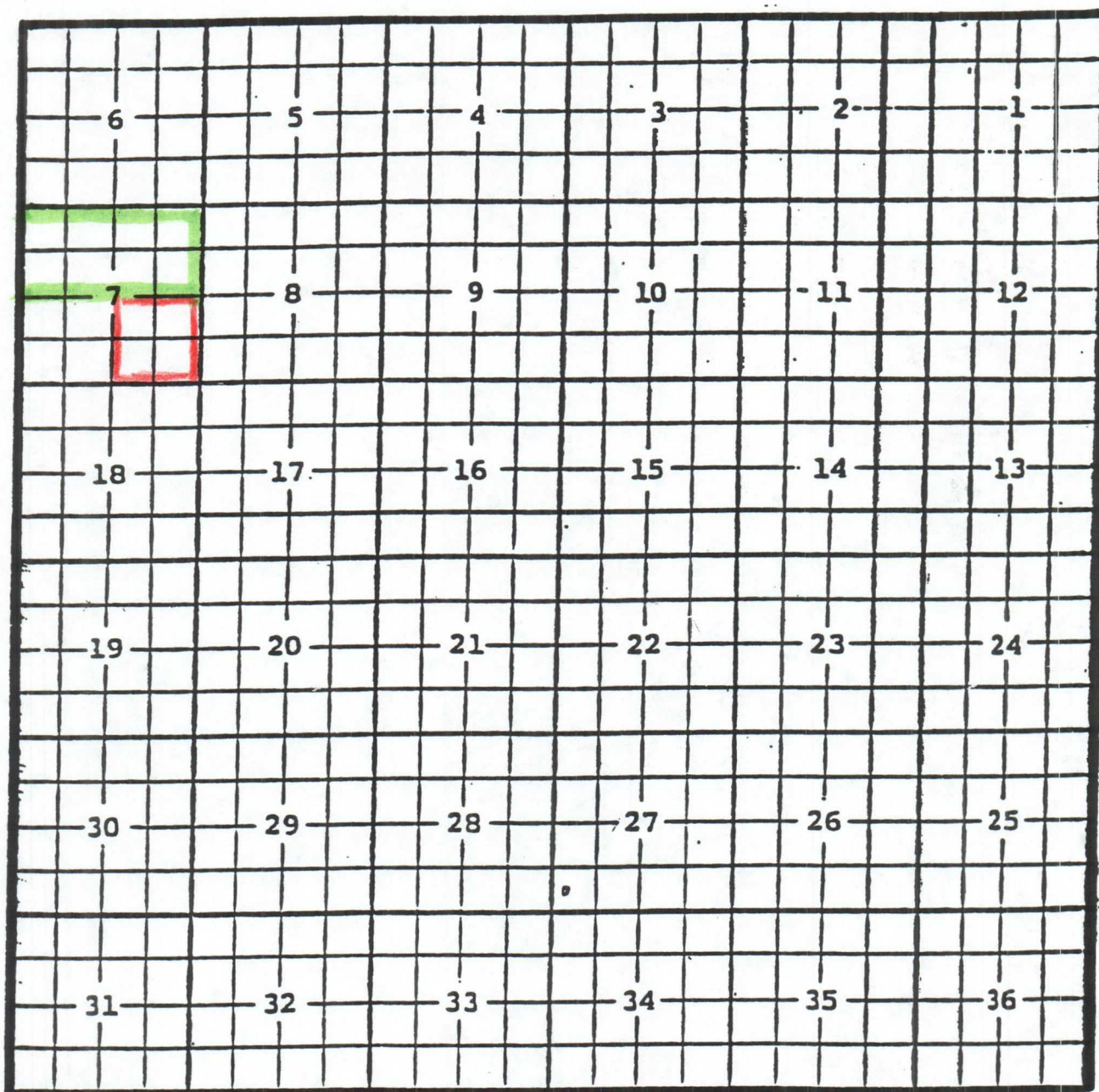
Completed 8/04/06 in the Canyon formation.

Top of perforations: 7208'.

Eddy County, New Mexico

Sand Tank; Bone Spring Oil Pool

TOWNSHIP 18 SOUTH, RANGE 30 EAST, NMPM



Purpose: One completed oil well capable of producing.

EOG Resources, Inc., Ranger 7 Federal Com. # 4H

Location: Unit I, Sec. 7, Township 18 South, Range 30 East, NMPM

Completed 9/21/06 in the Bone Spring formation

Top of perforations: 8250'.