



NEW MEXICO ENERGY, MINERALS and NATURAL RESOURCES DEPARTMENT

BILL RICHARDSON

Governor

Joanna Prukop

Cabinet Secretary

Lori Wrotenberg

Director

Oil Conservation Division

March 18, 2003

Yates Petroleum Corp
ATT: Clifton R May
105 South 4th Street
Artesia, NM 88210

RE: Associate AZP State Com
#1-J, 19-15s-35e
30-025-36026

Gentlemen:

Per phone conversation between Clifton May and Donna Mull (OCD) on this date. The C-103 that was approved March 10, 2003 for the well listed above must be revoked. After more research shows that another operator already has intent to drill to the Morrow formation in this area with the dedicated acreage, which you requested.

If you have any more questions on this matter, please call (505) 393-6161.

Yours truly,

OIL CONSERVATION DIVISION

Chris Williams
Supervisor, District I

CW:dm

CC: OCD Hobbs
OCD Santa Fe
State Land Office

Attached

Submit 3 Copies to Appropriate District
Office
District I
1625 N. French Dr., Hobbs, NM 88240
District II
811 South First, Artesia, NM 88210
District III
1000 Rio Brazos Rd., Aztec, NM 87410
District IV
2040 South Pacheco, Santa Fe, NM 87505

State of New Mexico
Energy, Minerals and Natural Resources

Form C-103
Revised March 25, 1999

OIL CONSERVATION DIVISION
2040 South Pacheco St.
Santa Fe, NM 87505

WELL API NO.

30-025-36026

5. Indicate Type of Lease

STATE ☒ FEE ☐

6. State Oil & Gas Lease No.

VO-5610

7. Lease Name or Unit Agreement Name:

Associate AZP State Com.

8. Well No.

1

9. Pool name or Wildcat

Wildcat Morrow/Mississippi

SUNDRY NOTICES AND REPORTS ON WELLS

(DO NOT USE THIS FORM FOR PROPOSALS TO DRILL OR TO DEEPEN OR PLUG BACK TO A DIFFERENT RESERVOIR. USE "APPLICATION FOR PERMIT" (FORM C-101) FOR SUCH PROPOSALS.)

1. Type of Well:

Oil Well ☐ Gas Well ☒ Other

2. Name of Operator

Yates Petroleum Corporation

3. Address of Operator

105 South Fourth Street, Artesia, New Mexico 88210

4. Well Location

Unit Letter: J : 1650 feet from the South line and 2310 feet from the East line
Section 19 Township 15S Range 35E NMPM County Lea

10. Elevation (Show whether DF, RKB, RT, GR, etc.)

4028' GR

11. Check Appropriate Box to Indicate Nature of Notice, Report, or Other Data

NOTICE OF INTENTION TO:

PERFORM REMEDIAL WORK ☐ PLUG AND ABANDON ☐

TEMPORARILY ABANDON ☐ CHANGE PLANS ☐

PULL OR ALTER CASING ☐ MULTIPLE COMPLETION ☐

OTHER: Correct Acreage Dedication ☒

SUBSEQUENT REPORT OF:

REMEDIAL WORK ☐ ALTERING CASING ☐

COMMENCE DRILLING OPNS ☐ PLUG AND ABANDONMENT ☐

CASING TEST AND CEMENT JOB ☐

OTHER: ☐

12. Describe proposed or completed operations. (Clearly state all pertinent details, and give pertinent dates, including estimated date of starting any proposed work). SEE RULE 1103. For Multiple Completions: Attach wellbore diagram of proposed completion or recompletion.

Yates Petroleum Corporation wishes to correct the dedicated acres from the S1/2 to the E1/2. A non-standard order will be requested at the hearing.
Thank you.

I hereby certify that the information above is true and complete to the best of my knowledge.

SIGNATURE Clifton R. May TITLE Regulatory Agent

Type or print name Clifton R. May

(This space for State use)

APPROVED BY

Conditions of approval, if any:

ORIGINAL SIGNET
TITLE PAUL F. KA
PETROLEUM

DATE 03/05/03

Telephone No. (505) 748-1471

DATE

MAR 10 2003

* May not produce until non-standard location is approved.

DISTRICT I

20 N. French Dr., Hobbs, NM 88240

DISTRICT II

811 South First, Artesia, NM 88210

DISTRICT III

1000 Rio Brazos Rd., Aztec, NM 87410

DISTRICT IV

2040 South Pacheco, Santa Fe, NM 87505

STATE OF NEW MEXICO

Energy, Minerals and Natural Resources Department

Revised March 17, 1999

Instruction on back

Submit to Appropriate District Office

State Lease - 4 Copies

Fee Lease - 3 Copies

OIL CONSERVATION DIVISION

P.O. Box 2088

Santa Fe, New Mexico 87504-2088

☐ AMENDED REPORT

WELL LOCATION AND ACREAGE DEDICATION PLAT

API Number		Pool Code		Pool Name	
				Wildcat Morrow/Mississippi	
Property Code		Property Name			Well Number
		ASSOCIATE "AZP" STATE			1
O&G No.		Operator Name			Elevation
025575		YATES PETROLEUM CORPORATION			4028

Surface Location

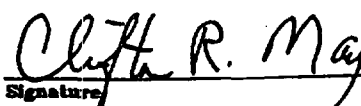
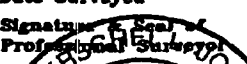

UL or lot No.	Section	Township	Range	Lot Idn	Feet from the	North/South line	Feet from the	East/West line	County
J	19	15S	35E		1650	SOUTH	2310	EAST	LEA

Bottom Hole Location If Different From Surface

UL or lot No.	Section	Township	Range	Lot Idn	Feet from the	North/South line	Feet from the	East/West line	County

Dedicated Acres	Joint or Infill	Consolidation Code	Order No.
320 E/2			

NO ALLOWABLE WILL BE ASSIGNED TO THIS COMPLETION UNTIL ALL INTERESTS HAVE BEEN CONSOLIDATED OR A NON-STANDARD UNIT HAS BEEN APPROVED BY THE DIVISION

<p>REVOKED MAR 12 2003</p> <p>FILED Hobbs MCO</p>		V-5724	V-5723	OPERATOR CERTIFICATION I hereby certify the the information contained herein is true and complete to the best of my knowledge and belief.  Signature Clifton R. May Printed Name Regulatory Agent Title 3/5/2003 Date
		N.33°00'00.0" W.103°26'45.2"	V-5610	SURVEYOR CERTIFICATION I hereby certify that the well location shown on this plat was plotted from field notes of actual surveys made by me or under my supervision, and that the same is true and correct to the best of my belief. 10/14/2002 Date Surveyed  Signature of Professional Surveyor  Certificate No. 3640 Jones RLS 3640 ASSOCIATE GENERAL SURVEYING COMPANY
		2310'		
		1660'	V-5611	

Submit 3 Copies to Appropriate District
Office
District I
1625 N. French Dr., Hobbs, NM 88240
District II
811 South First, Artesia, NM 88210
District III
1000 Rio Brazos Rd., Aztec, NM 87410
District IV
2040 South Pacheco, Santa Fe, NM 87505

State of New Mexico
Energy, Minerals and Natural Resources

Form C-103
Revised March 25, 1999

OIL CONSERVATION DIVISION
2040 South Pacheco St.
Santa Fe, NM 87505

SUNDRY NOTICES AND REPORTS ON WELLS (DO NOT USE THIS FORM FOR PROPOSALS TO DRILL OR TO DEEPEN OR PLUG BACK TO A DIFFERENT RESERVOIR. USE "APPLICATION FOR PERMIT" (FORM C-101) FOR SUCH PROPOSALS.)		WELL API NO. 30-025-36026
1. Type of Well: Oil Well <input type="checkbox"/> Gas Well <input checked="" type="checkbox"/> Other		5. Indicate Type of Lease STATE <input checked="" type="checkbox"/> FEE <input type="checkbox"/>
2. Name of Operator Yates Petroleum Corporation		6. State Oil & Gas Lease No. VO-5610
3. Address of Operator 105 South Fourth Street, Artesia, New Mexico 88210		7. Lease Name or Unit Agreement Name: Associate AZP State Com.
4. Well Location Unit Letter: J : 1650 feet from the South line and 2310 feet from the East line Section 19 Township 15S Range 35E NMPM County Lea		8. Well No. 1
10. Elevation (Show whether DF, RKB, RT, GR, etc.) 4028' GR		9. Pool name or Wildcat Wildcat Morrow/Mississippi

11. Check Appropriate Box to Indicate Nature of Notice, Report, or Other Data

NOTICE OF INTENTION TO:		SUBSEQUENT REPORT OF:	
PERFORM REMEDIAL WORK <input type="checkbox"/>	PLUG AND ABANDON <input type="checkbox"/>	REMEDIAL WORK <input type="checkbox"/>	ALTERING CASING <input type="checkbox"/>
TEMPORARILY ABANDON <input type="checkbox"/>	CHANGE PLANS <input type="checkbox"/>	COMMENCE DRILLING OPNS <input type="checkbox"/>	PLUG AND ABANDONMENT <input type="checkbox"/>
PULL OR ALTER CASING <input type="checkbox"/>	MULTIPLE COMPLETION <input type="checkbox"/>	CASING TEST AND CEMENT JOB <input type="checkbox"/>	
OTHER: Correct Acreage Dedication <input checked="" type="checkbox"/>		OTHER: <input type="checkbox"/>	

12. Describe proposed or completed operations. (Clearly state all pertinent details, and give pertinent dates, including estimated date of starting any proposed work). SEE RULE 1103. For Multiple Completions: Attach wellbore diagram of proposed completion or recompletion.

Yates Petroleum Corporation wishes to correct the dedicated acres from the S1/2 to the E1/2. A non-standard order will be requested at the hearing.
Thank you.

I hereby certify that the information above is true and complete to the best of my knowledge and belief.

SIGNATURE <u>Clifton R. May</u>	TITLE <u>Regulatory Agent</u>	DATE <u>03/05/03</u>
Type or print name <u>Clifton R. May</u>	Telephone No. <u>(505) 748-1471</u>	
(This space for State use)		
APPROVED BY <u>PAUL F. KAUTZ</u>	TITLE <u>PETROLEUM ENGINEER</u>	DATE <u>MAR 10 2003</u>

Conditions of approval, if any:

* May not produce until non-standard location is approved.

DISTRICT I
240 N. French Dr., Hobbs, NM 88240

DISTRICT II
811 South First, Artesia, NM 88210

DISTRICT III
1000 Rio Brazos Rd., Artesia, NM 87410

DISTRICT IV
2040 South Pacheco, Santa Fe, NM 87505

State of New Mexico
Energy, Minerals and Natural Resources Department

Revised March 17, 1999
Instruction on back
Submit to Appropriate District Office
State Lease - 4 Copies
Fee Lease - 3 Copies

OIL CONSERVATION DIVISION

P.O. Box 2088
Santa Fe, New Mexico 87504-2088

☐ AMENDED REPORT

WELL LOCATION AND ACREAGE DEDICATION PLAT

API Number	Pool Code	Pool Name
		Wildcat Morrow/Mississippi
Property Code	Property Name	Well Number
	ASSOCIATE "AZP" STATE	1
OCRID No.	Operator Name	Elevation
025575	YATES PETROLEUM CORPORATION	4028

Surface Location

UL or lot No.	Section	Township	Range	Lot Idn	Feet from the	North/South line	Feet from the	East/West line	County
J	19	15S	36E		1650	SOUTH	2310	EAST	LEA

Bottom Hole Location If Different From Surface

UL or lot No.	Section	Township	Range	Lot Idn	Feet from the	North/South line	Feet from the	East/West line	County
Dedicated Acres	Joint or Infill	Consolidation Code	Order No.						
320 E/2									

NO ALLOWABLE WILL BE ASSIGNED TO THIS COMPLETION UNTIL ALL INTERESTS HAVE BEEN CONSOLIDATED
OR A NON-STANDARD UNIT HAS BEEN APPROVED BY THE DIVISION

		V-5724	V-5723	<p>OPERATOR CERTIFICATION</p> <p>I hereby certify the the information contained herein is true and complete to the best of my knowledge and belief.</p> <p><i>Clifton R. May</i> Signature</p> <p>Clifton R. May Printed Name</p> <p>Regulatory Agent Title</p> <p>3/5/2003 Date</p>
		N.33°00'00.0" W.103°26'45.2"	V-5610	<p>SURVEYOR CERTIFICATION</p> <p>I hereby certify that the well location shown on this plat was plotted from field notes of actual surveys made by me or under my supervision, and that the same is true and correct to the best of my belief.</p> <p>10/14/2002 Date Surveyed</p> <p><i>[Signature]</i> Signature of Registered Professional Surveyor</p> <p>3640 Certificate No. March 2003 Jones RLS 3640</p> <p>ASSOCIATE GENERAL SURVEYING COMPANY</p>
		2310'		
		1650'	V-5611	

Submit 3 Copies to Appropriate District

Office

District I

1625 N. French Dr., Hobbs, NM 88240

District II

811 South First, Artesia, NM 88210

District III

1000 Rio Brazos Rd., Aztec, NM 87410

District IV

2040 South Pacheco, Santa Fe, NM 87505

State of New Mexico
Energy, Minerals and Natural Resources

OIL CONSERVATION DIVISION

2040 South Pacheco St.

Santa Fe, NM 87505

Form C-103
Revised March 25, 1999

WELL API NO.

30-025-36026

5. Indicate Type of Lease

STATE ☒

FEE ☐

6. State Oil & Gas Lease No.

VO-5610

7. Lease Name or Unit Agreement Name:

Associate "AZP" State Com

8. Well No.

1

9. Pool name or Wildcat

Wildcat Morrow/Mississippi

SUNDRY NOTICES AND REPORTS ON WELLS

(DO NOT USE THIS FORM FOR PROPOSALS TO DRILL OR TO DEEPEN OR PLUG BACK TO A DIFFERENT RESERVOIR. USE "APPLICATION FOR PERMIT" (FORM C-101) FOR SUCH PROPOSALS.)

1. Type of Well:

Oil Well ☐

Gas Well ☒

Other

2. Name of Operator

Yates Petroleum Corporation

3. Address of Operator

105 South Fourth Street, Artesia, New Mexico 88210

4. Well Location

Unit Letter: J : 1650 feet from the South line and 2310 feet from the East line
Section 19 Township 15S Range 35E NMPM County Lea

10. Elevation (Show whether DF, RKB, RT, GR, etc.)

4028' GR

11. Check Appropriate Box to Indicate Nature of Notice, Report, or Other Data

NOTICE OF INTENTION TO:

PERFORM REMEDIAL WORK ☐

PLUG AND ABANDON ☐

TEMPORARILY ABANDON ☐

CHANGE PLANS ☒

PULL OR ALTER CASING ☐

MULTIPLE COMPLETION ☐

OTHER: ☐

SUBSEQUENT REPORT OF:

REMEDIAL WORK ☐

ALTERING CASING ☐

COMMENCE DRILLING OPNS ☐

PLUG AND ABANDONMENT ☐

CASING TEST AND CEMENT JOB ☐

OTHER: ☐

12. Describe proposed or completed operations. (Clearly state all pertinent details, and give pertinent dates, including estimated date of starting any proposed work). SEE RULE 1103. For Multiple Completions: Attach wellbore diagram of proposed completion or recompletion.

Yates Petroleum Corporation wishes to change the well name from Associate "AZP" State #1 to Associate "AZP" State Com #1.

Yates Petroleum Corporation wishes to change the dedicated acres for this well from a forty acre oil well to a 320 acre Morrow/Mississippian gas well being the south half of Section 19, T15S, R35E. A new C-102 Plat is attached.

Also at this time, Yates wishes to request that the TD be changed from 12,100' to the new depth of 13,050'.

I hereby certify that the information above is true and complete to the best of my knowledge and belief.

SIGNATURE

Clifton R. May

TITLE

Regulatory Agent

DATE

11/26/02

Type or print name Clifton R. May

Telephone No.

(505) 748-4347

(This space for State use)

APPROVED BY ORIGINAL SIGNED BY

CHRIS WILLIAMS

TITLE

DATE

DEC 03 2002

Conditions of approval, if any:

DISTRICT I

1620 N. French Dr., Hobbs, NM 88240

DISTRICT II

811 South First, Artesia, NM 88210

DISTRICT III

1000 Rio Brazos Rd., Aztec, NM 87410

DISTRICT IV

2040 South Pacheco, Santa Fe, NM 87505

State of New Mexico

Energy, Minerals and Natural Resources Department

FORM C-100

Revised March 17, 1999

Instruction on back

Submit to Appropriate District Office

State Lease - 4 Copies

Fee Lease - 5 Copies

OIL CONSERVATION DIVISION

P.O. Box 2088

Santa Fe, New Mexico 87504-2088

☐ AMENDED REPORT

WELL LOCATION AND ACREAGE DEDICATION PLAT

API Number 30-025-36026	Pool Code	Pool Name Wildcat Morrow/Mississippian
Property Code	Property Name ASSOCIATE "AZP" STATE	Well Number 1
OCRID No. 025575	Operator Name YATES PETROLEUM CORPORATION	Elevation 4028

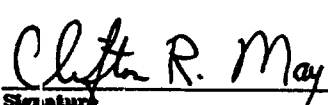

Surface Location

UL or lot No.	Section	Township	Range	Lot Idn	Feet from the	North/South line	Feet from the	East/West line	County
J	19	15S	35E		1650	SOUTH	2310	EAST	LEA

Bottom Hole Location If Different From Surface

UL or lot No.	Section	Township	Range	Lot Idn	Feet from the	North/South line	Feet from the	East/West line	County
Dedicated Acres 320	Joint or Infill	Consolidation Code	Order No.						

NO ALLOWABLE WILL BE ASSIGNED TO THIS COMPLETION UNTIL ALL INTERESTS HAVE BEEN CONSOLIDATED
OR A NON-STANDARD UNIT HAS BEEN APPROVED BY THE DIVISION

				OPERATOR CERTIFICATION I hereby certify the the information contained herein is true and complete to the best of my knowledge and belief.  Signature Clifton R. May Printed Name Regulatory Agent Title 11/26/02 Date	
				SURVEYOR CERTIFICATION I hereby certify that the well location shown on this plat was plotted from field notes of actual surveys made by me or under my supervision, and that the same is true and correct to the best of my belief. Date Surveyed 10/14/2002 Signature of and of Professional Surveyor  Certificate No. 3640 Jones RLS 3640 ASSOCIATE GENERAL SURVEYING COMPANY	
		N.33°00'00.0" W.103°26'45.2" V-5610		2310' 1650'	
V-5611					

District I

1625 N. French Dr., Hobbs, NM 88240

District II

1301 W. Grand Ave., Artesia, NM 88210

District III

1000 Rio Brazos Rd., Aztec, NM 87410

District IV

1220 S. St Francis Dr., Santa Fe, NM 87505

State of New Mexico
Energy, Minerals and Natural Resources
Oil Conservation Division
1220 S. St Francis Dr.
Santa Fe, NM 87505

Form C-101

APPLICATION FOR PERMIT TO DRILL

Operator Name and Address Yates Petroleum Corporation 105 South Fourth St. Artesia, NM 88210		OGRID Number 25575
		API Number 30-25-36026
Property Code 30609	Property Name Associate AZP State	Well No. 001

Surface Location

UL or Lot J	Section 19	Township 15S	Range 35E	Lot Idn	Feet From 1650	N/S Line S	Feet From 2310	E/W Line E	County Lea
-----------------------	----------------------	------------------------	---------------------	---------	--------------------------	----------------------	--------------------------	----------------------	----------------------

Proposed Pools

WILDCAT G08 S153519J;STRAWN	98081
------------------------------------	--------------

Work Type New Well	Well Type Oil	Cable/Rotary	Lease Type State	Ground Level Elevation 4028
Multiple N	Proposed Depth 12100	Formation Strawn	Contractor	Spud Date 10/17/2002

Proposed Casing and Cement Program

Type	Hole Size	Casing Size	Casing Weight/ft	Setting Depth	Sacks of Cement	Estimated TOC
Surf	17.5	13.375	48	400	400	0
Int1	12.25	9.652	40	6150	1700	0
Prod	8.75	5.5	17	12100	700	9100

Casing/Cement Program: Additional Comments

Fluid Type for Production Casing will be SW Gel/Starch

Proposed Blowout Prevention Program

Type	Working Pressure	Test Pressure	Manufacturer
Double Ram	5000	5000	

I hereby certify that the information given above is true and complete to the best of my knowledge and belief.

Electronically Signed By: **Robert Asher**

OIL CONSERVATION DIVISION

Electronically Approved By: **Chris Williams**

Title: **District Supervisor**

Title: Manager		Approval Date: 10/17/2002	Expiration Date: 10/17/2003
Date: 10/16/2002	Phone: 505-748-4364	Conditions of Approval: There are conditions. See Attached.	

District I

1625 N. French Dr., Hobbs, NM 88240

District II

1301 W. Grand Ave., Artesia, NM 88210

District III

1000 Rio Brazos Rd., Aztec, NM 87410

District IV

1220 S. St Francis Dr., Santa Fe, NM 87505

State of New Mexico
Energy, Minerals and Natural Resources

Form C-102

Oil Conservation Division

1220 S. St Francis Dr.

Santa Fe, NM 87505

WELL LOCATION AND ACREAGE DEDICATION PLAT

API Number 30-25-36026	Pool Name WILDCAT G08 S153519J;STRAWN	Pool Code 96081
Property Code 30609	Property Name Associate AZP State	Well No. 001
OGRID No. 25575	Operator Name Yates Petroleum Corporation	Elevation 4028

Surface And Bottom Hole Location

UL or Lot J	Section 19	Township 15S	Range 35E	Lot Idn	Feet From 1650	N/S Line S	Feet From 2310	E/W Line E	County Lea
Dedicated Acres 40		Joint or Infill		Consolidation Code		Order No.			

OPERATOR CERTIFICATION

I hereby certify that the information contained herein is true and complete to the best of my knowledge and belief.

Electronically Signed By: Robert Asher

Title: Manager

Date: 10/16/2002

SURVEYOR CERTIFICATION

I hereby certify that the well location shown on this plat was plotted from field notes of actual surveys made by me or under my supervision, and that the same is true and correct to the best of my belief.

Electronically Signed By: Herschel Jones

Date of Survey: 10/14/2002

Certificate Number: 3640

APD Comments

Operator: 25575 Yates Petroleum Corporation

Well: Associate AZP State 001

User Name	Comment	Comment Date
RASHER	When I printed and veiwed the C-101 the boxes for electronic signature, title, date and phone number were blank. Im not sure when submitting the APD to the OCD will have the information on it, if not it should state: Clifton May, Regulatory Agent, 10/16/2002, 505-748-1471. Thank you, Bob Asher	10/16/2002

APD Conditions Of Approval

Operator: 25575 Yates Petroleum Corporation

Well: Associate AZP State 001

OCD Reviewer	Condition
PKAUTZ	POOLID 96081 is not a valid poolid for reporting production. DO NOT REPORT PRODUCTION UNDER POOLID 96081. A correct poolid will be assigned after submitting Form C-104 for this Wildcat
PKAUTZ	State wide rules for wildcat oil is 40 acres
DMULL	Holding for geo. reveiw.

Office

District I

1625 N. French Dr., Hobbs, NM 88240

District II

811 South First, Artesia, NM 88210

District III

1000 Rio Brazos Rd., Aztec, NM 87410

District IV

2040 South Pacheco, Santa Fe, NM 87505

State of New Mexico
Energy, Minerals and Natural ResourcesForm C-103
Revised March 25, 1999

OIL CONSERVATION DIVISION

2040 South Pacheco St.

Santa Fe, NM 87505

WELL API NO.

30-025-36026

5. Indicate Type of Lease

STATE ☒ FEE ☐

6. State Oil & Gas Lease No.

VO-5610

7. Lease Name or Unit Agreement Name:

Associate AZP State Com.

8. Well No.

1

9. Pool name or Wildcat

Wildcat Morrow/Mississippi

SUNDRY NOTICES AND REPORTS ON WELLS

(DO NOT USE THIS FORM FOR PROPOSALS TO DRILL OR TO DEEPEN OR PLUG BACK TO A DIFFERENT RESERVOIR. USE "APPLICATION FOR PERMIT" (FORM C-101) FOR SUCH PROPOSALS.)

1. Type of Well:

Oil Well ☐ Gas Well ☒ Other

2. Name of Operator

Yates Petroleum Corporation

3. Address of Operator

105 South Fourth Street, Artesia, New Mexico 88210

4. Well Location

Unit Letter: J : 1650 feet from the South line and 2310 feet from the East line
Section 19 Township 15S Range 35E NMPM County Lea

10. Elevation (Show whether DF, RKB, RT, GR, etc.)

4028' GR

11. Check Appropriate Box to Indicate Nature of Notice, Report, or Other Data

NOTICE OF INTENTION TO:

PERFORM REMEDIAL WORK ☐ PLUG AND ABANDON ☐TEMPORARILY ABANDON ☐ CHANGE PLANS ☐PULL OR ALTER CASING ☐ MULTIPLE COMPLETION ☐OTHER: Acreage Dedication ☒

SUBSEQUENT REPORT OF:

REMEDIAL WORK ☐ ALTERING CASING ☐COMMENCE DRILLING OPNS ☐ PLUG AND ABANDONMENT ☐CASING TEST AND CEMENT JOB ☐OTHER: ☐

12. Describe proposed or completed operations. (Clearly state all pertinent details, and give pertinent dates, including estimated date of starting any proposed work). SEE RULE 1103. For Multiple Completions: Attach wellbore diagram of proposed completion or recompletion.

Yates Petroleum Corporation wishes to change the dedicated acreage from the S1/2 to the E1/2. NSL hearing verbal approval on 7/24/2003 by Micheal Stogner. Force Pool verbal approval on 7/24/2003 by Micheal Stogner, to be with David Arrington. Thank you.

I hereby certify that the information above is true and complete to the best of my knowledge and belief.

SIGNATURE Clifton R. May TITLE Regulatory Agent DATE 07/28/03Type or print name Clifton R. May Telephone No. (505) 748-1471

(This space for State use)

APPROVED BY [Signature] TITLE PETROLEUM ENGINEER, DATE JUL 31 2003

Conditions of approval, if any:

DISTRICT I
1820 N. French Dr., Hobbs, NM 88240

DISTRICT II
811 South First, Artesia, NM 88210

DISTRICT III
1000 Rio Brazos Rd., Aztec, NM 87410

DISTRICT IV
2040 South Pacheco, Santa Fe, NM 87505

State of New Mexico
Energy, Minerals and Natural Resources Department

Form C-102
Revised March 17, 1999
Instruction on back
Submit to Appropriate District Office
State Lease - 4 Copies
Fee Lease - 3 Copies

OIL CONSERVATION DIVISION
P.O. Box 2088
Santa Fe, New Mexico 87504-2088

☐ AMENDED REPORT

WELL LOCATION AND ACREAGE DEDICATION PLAT

API Number 30-025-36026	Pool Code	Pool Name Wildcat Morrow/Mississippian
Property Code 30609	Property Name ASSOCIATE "AZP" STATE	Well Number 1
OGED No. 025575	Operator Name YATES PETROLEUM CORPORATION	Elevation 4028

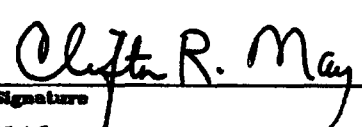

Surface Location

UL or lot No.	Section	Township	Range	Lot Idn	Feet from the	North/South line	Feet from the	East/West line	County
J	19	15S	36E		1650	SOUTH	2310	EAST	LEA

Bottom Hole Location If Different From Surface

UL or lot No.	Section	Township	Range	Lot Idn	Feet from the	North/South line	Feet from the	East/West line	County
Dedicated Acres 320 E/2		Joint or Infill		Consolidation Code		Order No.			

NO ALLOWABLE WILL BE ASSIGNED TO THIS COMPLETION UNTIL ALL INTERESTS HAVE BEEN CONSOLIDATED OR A NON-STANDARD UNIT HAS BEEN APPROVED BY THE DIVISION

		V-5724	V-5723	OPERATOR CERTIFICATION I hereby certify that the information contained herein is true and complete to the best of my knowledge and belief.  Signature Clifton R. May Printed Name Regulatory Agent Title 7/28/2003 Date
		N.33°00'00.0" W.103°26'45.2"	V-5610	SURVEYOR CERTIFICATION I hereby certify that the well location shown on this plat was plotted from field notes of actual surveys made by me or under my supervision, and that the same is true and correct to the best of my belief. 10/14/2002 Date Surveyed Signature & Seal of Professional Surveyor  Certificate No. Herschel L. Jones RLS 3640 ASSOCIATE GENERAL SURVEYING COMPANY REGIONAL
		2310'	V-5611	