



P.O. Box 2691 88202-2691
400 Penn Plaza, Suite 1120
Roswell, NM 88201

Telephone (505) 625-8807
Fax (505) 625-8827

July 13, 2006

Mary Debra Brady
1804 Lake Crest Lane
Plano, TX 75023-7442

Re: Offer to Lease
Township 20 South, Range 36 East, NMPM
Section 17: NE/4
Lea County, NM

Dear Ms Brady:

The records in Lea County, New Mexico, indicate the ownership of **3.3333** net mineral acres in the above listed area by the Braille Institute of America. On behalf of our client, we are offering the following:

\$175.00 per acre for a 3 year paid up oil and gas lease providing for a 1/5th royalty covering your net mineral interest (lease form is attached)

This offer is subject to approval of title and please be advised this offer to lease may be withdrawn at any time without notice subsequent to the expiration of thirty (30) days from the date of this letter.

Alternatively, you may prefer to participate in the drilling of a 11,600' Morrow test with a Drilling Cost of \$1,585,800 and a Completion Cost of \$863,100 (AFE attached).

Please return a copy of our letter informing us of your decision to either 1) grant an oil and gas lease under the terms described above on the attached lease form or 2) participate in the drilling of an 11,600' Morrow test and sign the attached AFE. A joint operating agreement will be prepared in the near future for those who elect to participate in the drilling of this well.

We are grateful for your consideration. Please call us at the phone numbers listed if we may help in any way.

Sincerely,

Barbara Spalding

nd gas lease

the drilling of the Morrow well – please return signed AFE.

7005 0390 0006 3676 4196

U.S. Postal Service™	
CERTIFIED MAIL™ RECEIPT	
(Domestic Mail Only; No Insurance Coverage Provided)	
For delivery information visit our website at www.usps.com	
OFFICIAL USE	
Postage	\$ 0.63
Certified Fee	\$2.40
Return Receipt Fee (Endorsement Required)	\$1.85
Restricted Delivery Fee (Endorsement Required)	\$0.00
Total Postage & Fees	\$4.88
0602	
13 Postmark Here	
07/14/2006	
Sent To: Mary Debra Brady	
Street, Apt. No., or PO Box No.	
City, State, ZIP+4	
75023	
PS Form 3800, June 2002 See Reverse for Instructions	

Oil Conservation Division
Case No. 13780
Exhibit No. 3



P.O. Box 2691 88202-2691
400 Penn Plaza, Suite 1120
Roswell, NM 88201

July 18, 2006

Telephone (505) 625-8807
Fax (505) 625-8827

Robert E. Carswell, III
12401 Split Rail Cove
Austin, TX 78750

Re: Offer to Lease
Township 20 South, Range 36 East, NMPM
Section 17: NE/4
Lea County, NM

Dear Mr. Carswell:

The records in Lea County, New Mexico, indicate the ownership of **0.1875** net mineral acres in the above listed area by the Braille Institute of America. On behalf of our client, we are offering the following:

\$175.00 per acre for a 3 year paid up oil and gas lease providing for a 1/5th royalty covering your net mineral interest (lease form is attached)

This offer is subject to approval of title and please be advised this offer to lease may be withdrawn at any time without notice subsequent to the expiration of thirty (30) days from the date of this letter.

Alternatively, you may prefer to participate in the drilling of a 11,600' Morrow test with a Drilling Cost of \$1,585,800 and a Completion Cost of \$863,100 (AFE attached).

Please return a copy of our letter informing us of your decision to either 1) grant an oil and gas lease under the terms described above on the attached lease form or 2) participate in the drilling of an 11,600' Morrow test and sign the attached AFE. A joint operating agreement will be prepared in the near future for those who elect to participate in the drilling of this well.

We are grateful for your consideration. Please call us at the phone numbers listed if we may help in any way.

Sincerely,

Barbara Spalding

and gas lease

the drilling of the Morrow well – please return signed AFE.

7005 0390 0006 3676 4240

U.S. Postal Service [®]	
CERTIFIED MAIL[™] RECEIPT	
(Domestic Mail Only; No Insurance Coverage Provided)	
For delivery information visit our website at www.usps.com	
OFFICIAL USE	
Postage	\$0.39
Certified Fee	\$2.40
Return Receipt Fee (Endorsement Required)	\$1.85
Restricted Delivery Fee (Endorsement Required)	\$0.00
Total Postage & Fees	\$4.64

060238 SdS
01 0007
07
7/18/06
07/20/2006

Sent To	
Robert E. Carswell III	
Street, Apt. No., or PO Box No.	12401 Split Rail Cove
City, State, ZIP+4	Austin TX 78750

PS Form 3800, June 2002 See Reverse for Instructions



P.O. Box 2691 88202-2691
400 Penn Plaza, Suite 1120
Roswell, NM 88201

Telephone (505) 625-8807
Fax (505) 625-8827

July 14, 2006

Coll Mineral Interest Holders.
C/O Charles H. Coll
701 W. Country Club Road
Roswell, NM 88201

Re: Offer to Lease
Township 20 South, Range 36 East, NMPM
Section 17: NE/4
Lea County, NM

Dear Mr. Coll:

The records in Lea County, New Mexico, indicate the ownership of **1.2500** net mineral acres by Charles H. Coll, 1.2500 net mineral acres by Jon F. Coll, 0.5625 net mineral acres by Eric J. and Shelly Coll, 0.5625 net mineral acres by Clarke and Amy Coll, 0.7500 net mineral acres by Max W. Coll, II, 0.0892 net mineral acres by Jon F. II and Michelle Coll, 0.0179 net mineral acres by Max W. Coll II, and 0.0179 net mineral acres by Melanie Coll DeTempe in the above listed area. On behalf of our client, we are offering the following:

\$175.00 per acre for a 3 year paid up oil and gas lease providing for a 1/5th royalty covering your net mineral interest (lease form is attached)

This offer is subject to approval of title and please be advised this offer to lease may be withdrawn at any time without notice subsequent to the expiration of thirty (30) days from the date of this letter.

Alternatively, you may prefer to participate in the drilling of a 11,600' Morrow test with a Drilling Cost of \$1,585,800 and a Completion Cost of \$863,100 (AFE attached).

Please return a copy of our letter informing us of your decision to either 1) grant an oil and gas lease under the terms described above on the attached lease form or 2) participate in the drilling of an 11,600' Morrow test and sign the attached AFE. A joint operating agreement will be prepared in the near future for those who elect to participate in the drilling of this well.

We are grateful for your consideration. Please call us at the phone numbers listed if we may help in any way.

Sincerely,

Barbara Spalding

as lease

drilling of the Morrow well - please return signed AFE.

Telephone# _____

9224 9226 3676 4226

U.S. Postal Service™
CERTIFIED MAIL™ RECEIPT
(Domestic Mail Only; No Insurance Coverage Provided)

For delivery information visit our website at www.usps.com

OFFICIAL USE

Postage	\$1.83	\$1.83
Certified Fee	240	\$2.40
Return Receipt Fee (Endorsement Required)	1.85	\$1.85
Restricted Delivery Fee (Endorsement Required)		\$0.00
Total Postage & Fees	\$6.08	\$6.08

Postmark: 0602, 01, 0000, 07, 701, RO

Sent To: Coll Mineral Interest Holders
Street Apt. No.: 701 W. Country Club Rd.
or PO Box No.:
City/State, ZIP+4: Roswell NM 88201

PS Form 3800, June 2002 See Reverse for instructions

7005 0390 0006 9224 9226 3676 4226



P.O. Box 2691 88202-2691
400 Penn Plaza, Suite 1120
Roswell, NM 88201

Telephone (505) 625-8807
Fax (505) 625-8827

July 13, 2006

Barbara Jane Dewey
11006 Oregon Curve
Bloomington, MN 55438

Re: Offer to Lease
Township 20 South, Range 36 East, NMPM
Section 17: NE/4
Lea County, NM

Dear Mrs. Dewey:

The records in Lea County, New Mexico, indicate the ownership of **2.2222** net mineral acres in the above listed area by the Braille Institute of America. On behalf of our client, we are offering the following:

\$175.00 per acre for a 3 year paid up oil and gas lease providing for a 1/5th royalty covering your net mineral interest (lease form is attached)

This offer is subject to approval of title and please be advised this offer to lease may be withdrawn at any time without notice subsequent to the expiration of thirty (30) days from the date of this letter.

Alternatively, you may prefer to participate in the drilling of a 11,600' Morrow test with a Drilling Cost of \$1,585,800 and a Completion Cost of \$863,100 (AFE attached).

Please return a copy of our letter informing us of your decision to either 1) grant an oil and gas lease under the terms described above on the attached lease form or 2) participate in the drilling of an 11,600' Morrow test and sign the attached AFE. A joint operating agreement will be prepared in the near future for those who elect to participate in the drilling of this well.

We are grateful for your consideration. Please call us at the phone numbers listed if we may help in any way.

Sincerely,

Barbara Spalding

nd gas lease

the drilling of the Morrow well – please return signed AFE.

7005 0390 0006 3676 4189

U.S. Postal Service TM	
CERTIFIED-MAIL TM RECEIPT	
(Domestic Mail Only; No Insurance Coverage Provided)	
For delivery information visit our website at www.usps.com	
OFFICIAL USE	
Postage	\$0.63
Certified Fee	\$2.40
Return Receipt Fee (Endorsement Required)	\$1.85
Restricted Delivery Fee (Endorsement Required)	\$0.00
Total Postage & Fees	\$4.88
Postmark Here	
07/14/2006	
Sent To: Barbara Jane Dewey	
Street, Apt. No., or PO Box No.	
City, State, ZIP+4	
55438	
PS Form 3800, June 2002	
See Reverse for Instructions	



July 13, 2006

Telephone (505) 625-8807
Fax (505) 625-8827

Jacqueline Elliott
C/O Andrew C. Elliot Mr.
#18 Sundown Parkway
Austin, TX 78746

Re: Offer to Lease
Township 20 South, Range 36 East, NMPM
Section 17: NE/4
Lea County, NM

Dear Ms Elliot:

The records in Lea County, New Mexico, indicate the ownership of **0.1875** net mineral acres in the above listed area by the Braille Institute of America. On behalf of our client, we are offering the following:

\$175.00 per acre for a 3 year paid up oil and gas lease providing for a 1/5th royalty covering your net mineral interest (lease form is attached)

This offer is subject to approval of title and please be advised this offer to lease may be withdrawn at any time without notice subsequent to the expiration of thirty (30) days from the date of this letter.

Alternatively, you may prefer to participate in the drilling of a 11,600' Morrow test with a Drilling Cost of \$1,585,800 and a Completion Cost of \$863,100 (AFE attached).

Please return a copy of our letter informing us of your decision to either 1) grant an oil and gas lease under the terms described above on the attached lease form or 2) participate in the drilling of an 11,600' Morrow test and sign the attached AFE. A joint operating agreement will be prepared in the near future for those who elect to participate in the drilling of this well.

We are grateful for your consideration. Please call us at the phone numbers listed if we may help in any way.

Sincerely,

Barbara Spalding

and gas lease

the drilling of the Morrow well – please return signed AFE.

7005 0390 0006 3676 4158

U.S. Postal Service™	
CERTIFIED MAIL™ RECEIPT	
(Domestic Mail Only; No Insurance Coverage Provided)	
For delivery information visit our website at www.usps.com	
OFFICIAL USE	
Postage	\$ 0.63
Certified Fee	\$2.40
Return Receipt Fee (Endorsement Required)	\$1.85
Restricted Delivery Fee (Endorsement Required)	\$0.00
Total Postage & Fees	\$ 4.88
Sent To: Jacqueline Elliott	
Street, Apt. No., or PO Box No. #18 Sundown Parkway	
City, State, ZIP+4 Austin TX 78747	

PS Form 3800, June 2002 See Reverse for Instructions



P.O. Box 2691 88202-2691
400 Penn Plaza, Suite 1120
Roswell, NM 88201

Telephone (505) 625-8807
Fax (505) 625-8827

July 13, 2006

Mary Louise Galbreath
C/O Jacqueline Fay Daugherty
P.O. Box 583
Jenks, OK 74037

Re: Offer to Lease
Township 20 South, Range 36 East, NMPM
Section 17: NE/4
Lea County, NM

Dear Ms Galbreath:

The records in Lea County, New Mexico, indicate the ownership of **1.6667** net mineral acres in the above listed area by the Braille Institute of America. On behalf of our client, we are offering the following:

\$175.00 per acre for a 3 year paid up oil and gas lease providing for a 1/5th royalty covering your net mineral interest (lease form is attached)

This offer is subject to approval of title and please be advised this offer to lease may be withdrawn at any time without notice subsequent to the expiration of thirty (30) days from the date of this letter.

Alternatively, you may prefer to participate in the drilling of a 11,600' Morrow test with a Drilling Cost of \$1,585,800 and a Completion Cost of \$863,100 (AFE attached).

Please return a copy of our letter informing us of your decision to either 1) grant an oil and gas lease under the terms described above on the attached lease form or 2) participate in the drilling of an 11,600' Morrow test and sign the attached AFE. A joint operating agreement will be prepared in the near future for those who elect to participate in the drilling of this well.

We are grateful for your consideration. Please call us at the phone numbers listed if we may help in any way.

Sincerely,

Barbara Spalding

oil and gas lease

the drilling of the Morrow well - please return signed AFE.

U.S. Postal ServiceTM
CERTIFIED MAILTM RECEIPT
(Domestic Mail Only; No Insurance Coverage Provided)
For delivery information visit our website at www.usps.com

OFFICIAL USE
JENKS OK 74037

Postage	\$ 0.63
Certified Fee	\$2.40
Return Receipt Fee (Endorsement Required)	\$1.85
Restricted Delivery Fee (Endorsement Required)	\$0.00
Total Postage & Fees	\$ 4.88

07/14/2006

Sent To: Mary Louise Galbreath
Street, Apt. No.,
or PO Box No. PO Box 583
City, State, ZIP+4 Jenks, OK 74037

PS Form 3800, June 2002 See Reverse for Instructions



P.O. Box 2691 88202-2691
400 Penn Plaza, Suite 1120
Roswell, NM 88201

Telephone (505) 625-8807
Fax (505) 625-8827

July 13, 2006

Rachel Joan Garrett
C/O. Jacqueline Fay Daugherty
P.O. Box 583
Jenks, OK 74037

Re: Offer to Lease
Township 20 South, Range 36 East, NMPM
Section 17: NE/4
Lea County, NM

Dear Ms Garrett:

The records in Lea County, New Mexico, indicate the ownership of **1.6667** net mineral acres in the above listed area by the Braille Institute of America. On behalf of our client, we are offering the following:

\$175.00 per acre for a 3 year paid up oil and gas lease providing for a 1/5th royalty covering your net mineral interest (lease form is attached)

This offer is subject to approval of title and please be advised this offer to lease may be withdrawn at any time without notice subsequent to the expiration of thirty (30) days from the date of this letter.

Alternatively, you may prefer to participate in the drilling of a 11,600' Morrow test with a Drilling Cost of \$1,585,800 and a Completion Cost of \$863,100 (AFE attached).

Please return a copy of our letter informing us of your decision to either 1) grant an oil and gas lease under the terms described above on the attached lease form or 2) participate in the drilling of an 11,600' Morrow test and sign the attached AFE. A joint operating agreement will be prepared in the near future for those who elect to participate in the drilling of this well.

We are grateful for your consideration. Please call us at the phone numbers listed if we may help in any way.

Sincerely,

Barbara Spalding

nd gas lease

the drilling of the Morrow well – please return signed AFE.

7005 0390 0006 3676 4097

U.S. Postal Service TM	
CERTIFIED MAIL TM RECEIPT	
(Domestic Mail Only; No Insurance Coverage Provided)	
For delivery information visit our website at www.usps.com	
OFFICIAL USE	
Postage	\$ 0.63
Certified Fee	\$2.40
Return Receipt Fee (Endorsement Required)	\$1.85
Restricted Delivery Fee (Endorsement Required)	\$0.00
Total Postage & Fees	\$ 4.88

Sent To: Rachel Joan Garrett
Street, Apt. No.,
or PO Box No. P.O. Box 583
City, State, ZIP+4 Jenks, OK 74037

PS Form 3800, June 2002 See Reverse for Instructions



P.O. Box 2691 88202-2691
400 Penn Plaza, Suite 1120
Roswell, NM 88201

Telephone (505) 625-8807
Fax (505) 625-8827

July 13, 2006

Geodyne Nominee Corp.
Samson Plaza
Two West Second Street
Tulsa, OK 74103

Re: Offer to Lease
Township 20 South, Range 36 East, NMPM
Section 17: NE/4
Lea County, NM

To Whom it May Concern:

The records in Lea County, New Mexico, indicate the ownership of **5.3838** net mineral acres in the above listed area by the Braille Institute of America. On behalf of our client, we are offering the following:

\$175.00 per acre for a 3 year paid up oil and gas lease providing for a 1/5th royalty covering your net mineral interest (lease form is attached)

This offer is subject to approval of title and please be advised this offer to lease may be withdrawn at any time without notice subsequent to the expiration of thirty (30) days from the date of this letter.

Alternatively, you may prefer to participate in the drilling of a 11,600' Morrow test with a Drilling Cost of \$1,585,800 and a Completion Cost of \$863,100 (AFE attached).

Please return a copy of our letter informing us of your decision to either 1) grant an oil and gas lease under the terms described above on the attached lease form or 2) participate in the drilling of an 11,600' Morrow test and sign the attached AFE. A joint operating agreement will be prepared in the near future for those who elect to participate in the drilling of this well.

We are grateful for your consideration. Please call us at the phone numbers listed if we may help in any way.

Sincerely,

Barbara Spalding

nd gas lease

the drilling of the Morrow well – please return signed AFE.

7005 0390 0006 3676 4172

U.S. Postal Service TM		
CERTIFIED MAIL TM RECEIPT		
(Domestic Mail Only; No Insurance Coverage Provided)		
For delivery information visit our website at www.usps.com		
OFFICIAL USE		
Postage	\$ 0.63	0602
Certified Fee	\$2.40	13
Return Receipt Fee (Endorsement Required)	\$1.85	Postmark Here
Restricted Delivery Fee (Endorsement Required)	\$0.00	2006
Total Postage & Fees	\$ 4.88	07/14/2006
Sent To: <u>Geodyne Nominee</u>		
Street, Apt. No., or PO Box No.		
City, State, Zip+4		
PS Form 3800, June 2002 See Reverse for Instructions		



P.O. Box 2691 88202-2691
400 Penn Plaza, Suite 1120
Roswell, NM 88201

July 14, 2006

Telephone (505) 625-8807
Fax (505) 625-8827

Hamon Operating Company
5950 Cedar Spring
Dallas, Texas 75235-6805

Re: Offer to Lease
Township 20 South, Range 36 East, NMPM
Section 17: NE/4
Lea County, NM

Dear Mr. Coll:

The records in Lea County, New Mexico, indicate the ownership of **10.5000** net mineral acres in the above listed area by the Braille Institute of America. On behalf of our client, we are offering the following:

\$175.00 per acre for a 3 year paid up oil and gas lease providing for a 1/5th royalty covering your net mineral interest (lease form is attached)

This offer is subject to approval of title and please be advised this offer to lease may be withdrawn at any time without notice subsequent to the expiration of thirty (30) days from the date of this letter.

Alternatively, you may prefer to participate in the drilling of a 11,600' Morrow test with a Drilling Cost of \$1,585,800 and a Completion Cost of \$863,100 (AFE attached).

Please return a copy of our letter informing us of your decision to either 1) grant an oil and gas lease under the terms described above on the attached lease form or 2) participate in the drilling of an 11,600' Morrow test and sign the attached AFE. A joint operating agreement will be prepared in the near future for those who elect to participate in the drilling of this well.

We are grateful for your consideration. Please call us at the phone numbers listed if we may help in any way.

Sincerely,

Barbara Spalding

gas lease

drilling of the Morrow well – please return signed AFE.

Telephone# _____

U.S. Postal Service[®]
CERTIFIED MAIL[™] RECEIPT
(Domestic Mail Only; No Insurance Coverage Provided)
For delivery information visit our website at www.usps.com

OFFICIAL USE	
Postage	\$ 0.63
Certified Fee	\$2.40
Return Receipt Fee (Endorsement Required)	\$1.85
Restricted Delivery Fee (Endorsement Required)	\$0.00
Total Postage & Fees	\$ 4.88

Postmark Here
07/14/2006

Sent To: Hamon Operating Co.
Street, Apt. No., or PO Box No.: 5950 Cedar Spring
City, State, ZIP+4: Dallas, TX 75235-6805

PS Form 3800, June 2002 See Reverse for Instructions



P.O. Box 2691 88202-2691
400 Penn Plaza, Suite 1120
Roswell, NM 88201

Telephone (505) 625-8807
Fax (505) 625-8827

July 13, 2006

Arvis K. Miller Trust
Bank One Oklahoma City
P.O. Box 25848
Oklahoma City, OK 73125

Re: Offer to Lease
Township 20 South, Range 36 East, NMPM
Section 17: NE/4
Lea County, NM

To Whom It May Concern:

The records in Lea County, New Mexico, indicate the ownership of **10.0000** net mineral acres in the above listed area by the Braille Institute of America. On behalf of our client, we are offering the following:

\$175.00 per acre for a 3 year paid up oil and gas lease providing for a 1/5th royalty covering your net mineral interest (lease form is attached)

This offer is subject to approval of title and please be advised this offer to lease may be withdrawn at any time without notice subsequent to the expiration of thirty (30) days from the date of this letter.

Alternatively, you may prefer to participate in the drilling of a 11,600' Morrow test with a Drilling Cost of \$1,585,800 and a Completion Cost of \$863,100 (AFE attached).

Please return a copy of our letter informing us of your decision to either 1) grant an oil and gas lease under the terms described above on the attached lease form or 2) participate in the drilling of an 11,600' Morrow test and sign the attached AFE. A joint operating agreement will be prepared in the near future for those who elect to participate in the drilling of this well.

We are grateful for your consideration. Please call us at the phone numbers listed if we may help in any way.

Sincerely,

Barbara Spalding

and gas lease

the drilling of the Morrow well – please return signed AFE.

7005 0390 0006 3676 4110

U.S. Postal Service™	
CERTIFIED MAIL™ RECEIPT	
(Domestic Mail Only; No Insurance Coverage Provided)	
For delivery information visit our website at www.usps.com	
OFFICIAL USE	
Postage	\$ 0.63
Certified Fee	\$2.40
Return Receipt Fee (Endorsement Required)	\$1.85
Restricted Delivery Fee (Endorsement Required)	\$0.00
Total Postage & Fees	\$ 4.88

Sent To: Arvis K. Miller Trust
Street, Apt. No., or PO Box No.: PO Box 25848
City, State, ZIP+4: Oklahoma City, OK 73125

PS Form 3800, June 2002 See Reverse for Instructions



P.O. Box 2691 88202-2691
400 Penn Plaza, Suite 1120
Roswell, NM 88201

Telephone (505) 625-8807
Fax (505) 625-8827

July 18, 2006

Claude Morrison
101 Blue Sky Court
Georgetown, TX 78682

Re: Offer to Lease
Township 20 South, Range 36 East, NMPM
Section 17: NE/4
Lea County, NM

Dear Mr. Morrison:

The records in Lea County, New Mexico, indicate the ownership of **0.1875** net mineral acres in the above listed area by the Braille Institute of America. On behalf of our client, we are offering the following:

\$175.00 per acre for a 3 year paid up oil and gas lease providing for a 1/5th royalty covering your net mineral interest (lease form is attached)

This offer is subject to approval of title and please be advised this offer to lease may be withdrawn at any time without notice subsequent to the expiration of thirty (30) days from the date of this letter.

Alternatively, you may prefer to participate in the drilling of a 11,600' Morrow test with a Drilling Cost of \$1,585,800 and a Completion Cost of \$863,100 (AFE attached).

Please return a copy of our letter informing us of your decision to either 1) grant an oil and gas lease under the terms described above on the attached lease form or 2) participate in the drilling of an 11,600' Morrow test and sign the attached AFE. A joint operating agreement will be prepared in the near future for those who elect to participate in the drilling of this well.

We are grateful for your consideration. Please call us at the phone numbers listed if we may help in any way.

Sincerely,

Barbara Spalding

and gas lease

in the drilling of the Morrow well – please return signed AFE.

7005 0390 0006 3676 4233

U.S. Postal Service™	
CERTIFIED MAIL™ RECEIPT	
(Domestic Mail Only; No Insurance Coverage Provided)	
For delivery information visit our website at www.usps.com	
OFFICIAL USE	
Postage	\$ 0.63
Certified Fee	\$2.40
Return Receipt Fee (Endorsement Required)	\$1.85
Restricted Delivery Fee (Endorsement Required)	\$0.00
Total Postage & Fees	\$ 4.88

07/20/2006

Sent To: CLAUDE MORRISON
Street, Apt. No.,
or PO Box No. 101 Blue Sky Court
City, State, ZIP+4 Georgetown TX 78682

PS Form 3800, June 2002 See Reverse for Instructions



P.O. Box 2691 88202-2691
400 Penn Plaza, Suite 1120
Roswell, NM 88201

Telephone (505) 625-8807
Fax (505) 625-8827

July 13, 2006

L. Brady Myers
2647 Somerset Drive
Prairie Village, KS 66208

Re: Offer to Lease
Township 20 South, Range 36 East, NMPM
Section 17: NE/4
Lea County, NM

Dear Mr. Myers:

The records in Lea County, New Mexico, indicate the ownership of **4.4444** net mineral acres in the above listed area by the Braille Institute of America. On behalf of our client, we are offering the following:

\$175.00 per acre for a 3 year paid up oil and gas lease providing for a 1/5th royalty covering your net mineral interest (lease form is attached)

This offer is subject to approval of title and please be advised this offer to lease may be withdrawn at any time without notice subsequent to the expiration of thirty (30) days from the date of this letter.

Alternatively, you may prefer to participate in the drilling of a 11,600' Morrow test with a Drilling Cost of \$1,585,800 and a Completion Cost of \$863,100 (AFE attached).

Please return a copy of our letter informing us of your decision to either 1) grant an oil and gas lease under the terms described above on the attached lease form or 2) participate in the drilling of an 11,600' Morrow test and sign the attached AFE. A joint operating agreement will be prepared in the near future for those who elect to participate in the drilling of this well.

We are grateful for your consideration. Please call us at the phone numbers listed if we may help in any way.

Sincerely,

Barbara Spalding

nd gas lease

the drilling of the Morrow well - please return signed AFE.

7005 0390 0006 3676 4134

U.S. Postal Service™	
CERTIFIED MAIL™ RECEIPT	
(Domestic Mail Only; No Insurance Coverage Provided)	
For delivery information visit our website at www.usps.com	
OFFICIAL USE	
Postage	\$0.63
Certified Fee	\$2.40
Return Receipt Fee (Endorsement Required)	\$1.85
Restricted Delivery Fee (Endorsement Required)	\$0.00
Total Postage & Fees	\$4.88
07/14/2006	
Sent To: L. Brady Myers	
Street, Apt. No., or PO Box No. 2647 Somerset Drive	
City, State, ZIP+4 Prairie Village, KS 66208	

PS Form 3800, June 2002 See Reverse for Instructions



P.O. Box 2691 88202-2691
400 Penn Plaza, Suite 1120
Roswell, NM 88201

Telephone (505) 625-8807
Fax (505) 625-8827

July 13, 2006

Petro Tiger I, LTD
P.O. Box 3166
Tulsa, OK 74101-3166

Re: Offer to Lease
Township 20 South, Range 36 East, NMPM
Section 17: NE/4
Lea County, NM

To Whom It May Concern:

The records in Lea County, New Mexico, indicate the ownership of **4.6162** net mineral acres in the above listed area by the Braille Institute of America. On behalf of our client, we are offering the following:

\$175.00 per acre for a 3 year paid up oil and gas lease providing for a 1/5th royalty covering your net mineral interest (lease form is attached)

This offer is subject to approval of title and please be advised this offer to lease may be withdrawn at any time without notice subsequent to the expiration of thirty (30) days from the date of this letter.

Alternatively, you may prefer to participate in the drilling of a 11,600' Morrow test with a Drilling Cost of \$1,585,800 and a Completion Cost of \$863,100 (AFE attached).

Please return a copy of our letter informing us of your decision to either 1) grant an oil and gas lease under the terms described above on the attached lease form or 2) participate in the drilling of an 11,600' Morrow test and sign the attached AFE. A joint operating agreement will be prepared in the near future for those who elect to participate in the drilling of this well.

We are grateful for your consideration. Please call us at the phone numbers listed if we may help in any way.

Sincerely,

Barbara Spalding

and gas lease

the drilling of the Morrow well – please return signed AFE.

7005 0390 0006 3676 4127

U.S. Postal Service TM	
CERTIFIED MAIL TM RECEIPT	
(Domestic Mail Only; No Insurance Coverage Provided)	
For delivery information visit our website at www.usps.com	
OFFICIAL USE	
TULSA OK 74101	
Postage	\$0.63
Certified Fee	\$2.40
Return Receipt Fee (Endorsement Required)	\$1.85
Restricted Delivery Fee (Endorsement Required)	\$0.00
Total Postage & Fees	\$4.88
Postmark Here	0602
07/14/2006	
Sent To: Petro Tiger I, LTD	
Street, Apt. No., or PO Box No. P.O. Box 3166	
City, State, ZIP+4 Tulsa, OK 74101-3166	
PS Form 3800, June 2002 See Reverse for Instructions	



July 13, 2006

Telephone (505) 625-8807
Fax (505) 625-8827

Sally Rogers
152 Arroyo Hondo Rd.
Santa Fe NM 87505

Re: Offer to Lease
Township 20 South, Range 36 East, NMPM
Section 17: NE/4
Lea County, NM

Dear Ms Rogers:

The records in Lea County, New Mexico, indicate the ownership of **0.5000** net mineral acres in the above listed area by the Braille Institute of America. On behalf of our client, we are offering the following:

\$175.00 per acre for a 3 year paid up oil and gas lease providing for a 1/5th royalty covering your net mineral interest (lease form is attached)

This offer is subject to approval of title and please be advised this offer to lease may be withdrawn at any time without notice subsequent to the expiration of thirty (30) days from the date of this letter.

Alternatively, you may prefer to participate in the drilling of a 11,600' Morrow test with a Drilling Cost of \$1,585,800 and a Completion Cost of \$863,100 (AFE attached).

Please return a copy of our letter informing us of your decision to either 1) grant an oil and gas lease under the terms described above on the attached lease form or 2) participate in the drilling of an 11,600' Morrow test and sign the attached AFE. A joint operating agreement will be prepared in the near future for those who elect to participate in the drilling of this well.

We are grateful for your consideration. Please call us at the phone numbers listed if we may help in any way.

Sincerely,

Barbara Spalding

and gas lease

the drilling of the Morrow well – please return signed AFE.

7005 0390 0006 3676 4141

U.S. Postal Service™	
CERTIFIED MAIL™ RECEIPT	
(Domestic Mail Only; No Insurance Coverage Provided)	
For delivery information visit our website at www.usps.com	
OFFICIAL USE	
Postage	\$ 0.63
Certified Fee	\$2.40
Return Receipt Fee (Endorsement Required)	\$1.85
Restricted Delivery Fee (Endorsement Required)	\$0.00
Total Postage & Fees	\$4.88
Postmark Here	
07/14/2006	
Sent To: Sally Rogers	
Street, Apt. No., or PO Box No. 152 Arroyo Hondo Rd.	
City, State, ZIP+4 Santa Fe, NM 87505	



P.O. Box 2691 88202-2691
400 Penn Plaza, Suite 1120
Roswell, NM 88201

Telephone (505) 625-8807
Fax (505) 625-8827

July 13, 2006

Round Hill Royalty, LP
P.O. Box 25128
Dallas, TX 75225

Re: Offer to Lease
Township 20 South, Range 36 East, NMPM
Section 17: NE/4
Lea County, NM

To Whom It May Concern:

The records in Lea County, New Mexico, indicate the ownership of **3.3333** net mineral acres in the above listed area by the Braille Institute of America. On behalf of our client, we are offering the following:

\$175.00 per acre for a 3 year paid up oil and gas lease providing for a 1/5th royalty covering your net mineral interest (lease form is attached)

This offer is subject to approval of title and please be advised this offer to lease may be withdrawn at any time without notice subsequent to the expiration of thirty (30) days from the date of this letter.

Alternatively, you may prefer to participate in the drilling of a 11,600' Morrow test with a Drilling Cost of \$1,585,800 and a Completion Cost of \$863,100 (AFE attached).

Please return a copy of our letter informing us of your decision to either 1) grant an oil and gas lease under the terms described above on the attached lease form or 2) participate in the drilling of an 11,600' Morrow test and sign the attached AFE. A joint operating agreement will be prepared in the near future for those who elect to participate in the drilling of this well.

We are grateful for your consideration. Please call us at the phone numbers listed if we may help in any way.

Sincerely,

Barbara Spalding

nd gas lease

the drilling of the Morrow well – please return signed AFE.

7005 0390 0006 3676 4202

U.S. Postal Service™	
CERTIFIED MAIL™ RECEIPT	
(Domestic Mail Only; No Insurance Coverage Provided)	
For delivery information visit our website at www.usps.com	
DALLAS TX 75225 OFFICIAL USE	
Postage	\$ 0.63
Certified Fee	\$2.40
Return Receipt Fee (Endorsement Required)	\$1.85
Restricted Delivery Fee (Endorsement Required)	\$0.00
Total Postage & Fees	\$4.88
07/14/2006	
Sent To <u>Round Hill Royalty</u>	
Street, Apt. No., or PO Box No.	
City, State, ZIP+4	
75225	
PS Form 3800, June 2002 See Reverse for Instructions	



P.O. Box 2691 88202-2691
400 Penn Plaza, Suite 1120
Roswell, NM 88201

Telephone (505) 625-8807
Fax (505) 625-8827

July 13, 2006

Barbara Sue Schmidt
C/O Jacqueline Fay Daugherty
P.O. Box 583
Jenks, OK 74037

Re: Offer to Lease
Township 20 South, Range 36 East, NMPM
Section 17: NE/4
Lea County, NM

Dear Ms Schmidt:

The records in Lea County, New Mexico, indicate the ownership of **1.6667** net mineral acres in the above listed area by the Braille Institute of America. On behalf of our client, we are offering the following:

\$175.00 per acre for a 3 year paid up oil and gas lease providing for a 1/5th royalty covering your net mineral interest (lease form is attached)

This offer is subject to approval of title and please be advised this offer to lease may be withdrawn at any time without notice subsequent to the expiration of thirty (30) days from the date of this letter.

Alternatively, you may prefer to participate in the drilling of a 11,600' Morrow test with a Drilling Cost of \$1,585,800 and a Completion Cost of \$863,100 (AFE attached).

Please return a copy of our letter informing us of your decision to either 1) grant an oil and gas lease under the terms described above on the attached lease form or 2) participate in the drilling of an 11,600' Morrow test and sign the attached AFE. A joint operating agreement will be prepared in the near future for those who elect to participate in the drilling of this well.

We are grateful for your consideration. Please call us at the phone numbers listed if we may help in any way.

Sincerely,

Barbara Spalding

nd gas lease

the drilling of the Morrow well – please return signed AFE.

7005 0390 0006 3676 4165

U.S. Postal Service™	
CERTIFIED MAIL™ RECEIPT	
(Domestic Mail Only; No Insurance Coverage Provided)	
For delivery information visit our website at www.usps.com	
OFFICIAL USE	
Postage	\$ 0.63 0602
Certified Fee	\$2.40 8207 17
Return Receipt Fee (Endorsement Required)	\$1.85
Restricted Delivery Fee (Endorsement Required)	\$0.00
Total Postage & Fees	\$ 4.88 07/14/2006
Sent To: Barbara Sue Schmidt	
Street, Apt. No., or PO Box No.	
City, State, ZIP+4 74037	
PS Form 3800, June 2002 See Reverse for Instructions	



July 13, 2006

Telephone (505) 625-8807
Fax (505) 625-8827

Alton C. White, Jr.
3112 Above Stratford Place
Austin, TX 78746

Re: Offer to Lease
Township 20 South, Range 36 East, NMPM
Section 17: NE/4
Lea County, NM

Dear Mr. White:

The records in Lea County, New Mexico, indicate the ownership of **10.0000** net mineral acres in the above listed area by the Braille Institute of America. On behalf of our client, we are offering the following:

\$175.00 per acre for a 3 year paid up oil and gas lease providing for a 1/5th royalty covering your net mineral interest (lease form is attached)

This offer is subject to approval of title and please be advised this offer to lease may be withdrawn at any time without notice subsequent to the expiration of thirty (30) days from the date of this letter.

Alternatively, you may prefer to participate in the drilling of a 11,600' Morrow test with a Drilling Cost of \$1,585,800 and a Completion Cost of \$863,100 (AFE attached).

Please return a copy of our letter informing us of your decision to either 1) grant an oil and gas lease under the terms described above on the attached lease form or 2) participate in the drilling of an 11,600' Morrow test and sign the attached AFE. A joint operating agreement will be prepared in the near future for those who elect to participate in the drilling of this well.

We are grateful for your consideration. Please call us at the phone numbers listed if we may help in any way.

Sincerely,

Barbara Spalding

id gas lease

the drilling of the Morrow well – please return signed AFE.

7005 0390 0006 3676 4239

U.S. Postal Service TM	
CERTIFIED MAIL TM RECEIPT	
(Domestic Mail Only; No Insurance Coverage Provided)	
For delivery information visit our website at www.usps.com	
OFFICIAL USE	
Postage	\$0.63
Certified Fee	\$2.40
Return Receipt Fee (Endorsement Required)	\$1.85
Restricted Delivery Fee (Endorsement Required)	\$0.00
Total Postage & Fees	\$4.88

Sent To: Alton C. White
Street, Apt. No., or PO Box No.:
City, State, ZIP+4: 78746

PS Form 3800, June 2002 See Reverse for Instructions



P.O. Box 2691 88202-2691
400 Penn Plaza, Suite 1120
Roswell, NM 88201

Telephone (505) 625-8807
Fax (505) 625-8827

July 14, 2006

Taylor and Associates Real Estate
3418 W. Sunset Ave.
Springdale, AR 72762

Attn: Karen Jech

Re: Offer to Lease
Township 20 South, Range 36 East, NMPM
Section 17: NE/4
Lea County, NM

Dear Ms. Jech:

We have been unable to locate an address for Mrs. Brady and would appreciate your passing this letter on to her.

Thank you for your help.

Barbara Spalding
Barbara Spalding

U.S. Postal Service[®]
CERTIFIED MAIL[™] RECEIPT
(Domestic Mail Only; No Insurance Coverage Provided)

For delivery information visit our website at www.usps.com

SPRINGDALE AR 72762

OFFICIAL USE

Postage	\$ 0.39
Certified Fee	\$2.40
Return Receipt Fee (Endorsement Required)	\$1.85
Restricted Delivery Fee (Endorsement Required)	\$0.00
Total Postage & Fees	\$ 4.64

0602

05/24
24
2006
Postmark
Here

08/24/2006

Sent To Taylor & Assoc. Real Estate
Street, Apt. No., or PO Box No. 3418 W. Sunset Ave.
City, State, Zip+4 Springdale AR 72762
PS Form 3800, June 2002 See Reverse for Instructions



P.O. Box 2691 88202-2691
400 Penn Plaza, Suite 1120
Roswell, NM 88201

Telephone (505) 625-8807
Fax (505) 625-8827

July 14, 2006

Dorothy Groves Brady
C/o Karen Jech
3418 W. Sunset Ave
Springdale, AR 72762

Re: Offer to Lease
Township 20 South, Range 36 East, NMPM
Section 17: NE/4
Lea County, NM

Dear Ms. Brady:

The records in Lea County, New Mexico, indicate the ownership of 3.3334 net mineral acres in the above listed area. On behalf of our client, we are offering the following:

\$175.00 per acre for a 3 year paid up oil and gas lease providing for a 1/5th royalty covering your net mineral interest (lease form is attached)


This offer is subject to approval of title and please be advised this offer to lease may be withdrawn at any time without notice subsequent to the expiration of thirty (30) days from the date of this letter.

Alternatively, you may prefer to participate in the drilling of a 11,600' Morrow test with a Drilling Cost of \$1,585,800 and a Completion Cost of \$863,100 (AFE attached).

Please return a copy of our letter informing us of your decision to either 1) grant an oil and gas lease under the terms described above on the attached lease form or 2) participate in the drilling of an 11,600' Morrow test and sign the attached AFE. A joint operating agreement will be prepared in the near future for those who elect to participate in the drilling of this well.

We are grateful for your consideration. Please call us at the phone numbers listed if we may help in any way.

Sincerely,


Barbara Spalding

_____ I prefer to grant an oil and gas lease

_____ I prefer to participate in the drilling of the Morrow well – please return signed AFE.

Signature: _____ Telephone# _____

Printed Name: _____



P.O. Box 2691 88202-2691
400 Penn Plaza, Suite 1120
Roswell, NM 88201

Telephone (505) 625-8807
Fax (505) 625-8827

July 14, 2006

Jacqueline Fay Daugherty
P.O. Box 583
Jenks, OK 74037

Re: Offer to Lease
Township 20 South, Range 36 East, NMPM
Section 17: NE/4
Lea County, NM

Dear Ms. Daugherty:

The records in Lea County, New Mexico, indicate the ownership of 1.6667 net mineral acres in the above listed area. On behalf of our client, we are offering the following:

\$175.00 per acre for a 3 year paid up oil and gas lease providing for a 1/5th royalty covering your net mineral interest (lease form is attached)

This offer is subject to approval of title and please be advised this offer to lease may be withdrawn at any time without notice subsequent to the expiration of thirty (30) days from the date of this letter.

Alternatively, you may prefer to participate in the drilling of a 11,600' Morrow test with a Drilling Cost of \$1,585,800 and a Completion Cost of \$863,100 (AFE attached).

Please return a copy of our letter informing us of your decision to either 1) grant an oil and gas lease under the terms described above on the attached lease form or 2) participate in the drilling of an 11,600' Morrow test and sign the attached AFE. A joint operating agreement will be prepared in the near future for those who elect to participate in the drilling of this well.

We are grateful for your consideration. Please call us at the phone numbers listed if we may help in any way.

Sincerely,

Barbara Spalding

I prefer to grant an oil and-gas lease

drilling of the Morrow well - please return signed AFE.

Telephone# _____

U.S. Postal Service
CERTIFIED MAIL™ RECEIPT
(Domestic Mail Only; No Insurance Coverage Provided)

For delivery information visit our website at www.usps.com

JENKS OK 74037

OFFICIAL USE

Postage	\$ 0.39
Certified Fee	\$2.40
Return Receipt Fee (Endorsement Required)	\$1.85
Restricted Delivery Fee (Endorsement Required)	\$0.00
Total Postage & Fees	\$ 4.64

0602

05

Postmark
Here

08/24/2006 1:00

Sent To

Jacqueline Fay Daugherty

Street, Apt. No.,
or PO Box No.

P.O. Box 583

City, State, ZIP+4

Jenks, OK 74037

PS Form 3800, June 2002

See Reverse for Instructions



P.O. Box 2691 88202-2691
400 Penn Plaza, Suite 1120
Roswell, NM 88201

Telephone (505) 625-8807
Fax (505) 625-8827

July 25, 2006

Mary Debra Brady
1804 Lake Crest Lane
Plano, TX 75023-7442

Re: Offer to Lease
Township 20 South, Range 36 East, NMPM
Section 17: NE/4
Lea County, NM

Dear Ms Brady:

In reference to our certified letter previously mailed to you and dated 7/13/06, we have discovered an error in the first sentence there in where we erroneously state the owner of 3.3333 net mineral acres to be the "Braille Institute of America." We apologize for this error and re submit our previous offer herewith.

The records in Lea County, New Mexico, indicate the ownership of 3.3333 net mineral acres in the above listed area by Mary Debra Brady. On behalf of our client, we are offering the following:

\$175.00 per acre for a 3 year paid up oil and gas lease providing for a 1/5th royalty covering your net mineral interest (lease form is attached)

This offer is subject to approval of title and please be advised this offer to lease may be withdrawn at any time without notice subsequent to the expiration of thirty (30) days from the date of this letter.

Alternatively, you may prefer to participate in the drilling of a 11,600' Morrow test with a Drilling Cost of \$1,585,800 and a Completion Cost of \$863,100 (AFE attached).

Please return a copy of our letter informing us of your decision to either 1) grant an oil and gas lease under the terms described above on the attached lease form or 2) participate in the drilling of an 11,600' Morrow test and sign the attached AFE. A joint operating agreement will be prepared in the near future for those who elect to participate in the drilling of this well.

We are grateful for your consideration. Please call us at the phone numbers listed if we may help in any way.

Sincerely,

Barbara Spalding

as lease

drilling of the Morrow well - please return signed AFE.

Telephone# _____

7005 0390 0006 3676 4288

U.S. Postal Service TM	
CERTIFIED MAIL TM RECEIPT	
(Domestic Mail Only; No Insurance Coverage Provided)	
For delivery information visit our website at www.usps.com	
OFFICIAL USE	
Postage	\$ 0.39
Certified Fee	\$2.40
Return Receipt Fee (Endorsement Required)	\$1.85
Restricted Delivery Fee (Endorsement Required)	\$0.00
Total Postage & Fees	\$ 4.64

Sent To
Street, Mary Debra Brady
or PO Box 1804 Lake Crest Lane
City, State, ZIP+4[®] Plano, TX 75023-7442

PS Form 3800, April 2006



P.O. Box 2691 88202-2691
400 Penn Plaza, Suite 1120
Roswell, NM 88201

Telephone (505) 625-8807
Fax (505) 625-8827

July 25, 2006

Robert E. Carswell, III
12401 Split Rail Cove
Austin, TX 78750

Re: Offer to Lease
Township 20 South, Range 36 East, NMPM
Section 17: NE/4
Lea County, NM

Dear Mr. Carswell:

In reference to our certified letter previously mailed to you and dated 7/13/06, we have discovered an error in the first sentence there in where we erroneously state the owner of 0.1875 net mineral acres to be the "Braille Institute of America." We apologize for this error and re submit our previous offer herewith.

The records in Lea County, New Mexico, indicate the ownership of 0.1875 net mineral acres in the above listed area by Robert E. Carswell, III. On behalf of our client, we are offering the following:

\$175.00 per acre for a 3 year paid up oil and gas lease providing for a 1/5th royalty covering your net mineral interest (lease form is attached)

This offer is subject to approval of title and please be advised this offer to lease may be withdrawn at any time without notice subsequent to the expiration of thirty (30) days from the date of this letter.

Alternatively, you may prefer to participate in the drilling of a 11,600' Morrow-test with a Drilling Cost of \$1,585,800 and a Completion Cost of \$863,100 (AFE attached).

Please return a copy of our letter informing us of your decision to either 1) grant an oil and gas lease under the terms described above on the attached lease form or 2) participate in the drilling of an 11,600' Morrow test and sign the attached AFE. A joint operating agreement will be prepared in the near future for those who elect to participate in the drilling of this well.

We are grateful for your consideration. Please call us at the phone numbers listed if we may help in any way.

Sincerely,

Barbara Spalding

gas lease

drilling of the Morrow well - please return signed AFE.

Telephone# _____

7005 0390 0006 3676 4271

U.S. Postal Service™	
CERTIFIED MAIL™ RECEIPT	
(Domestic Mail Only; No Insurance Coverage Provided)	
For delivery information visit our website at www.usps.com	
OFFICIAL USE	
Postage	\$ 0.39
Certified Fee	\$2.40
Return Receipt Fee (Endorsement Required)	\$1.85
Restricted Delivery Fee (Endorsement Required)	\$0.00
Total Postage & Fees	\$ 4.64

Sent To
"Street, Apt." Robert E. Carswell, III
or PO Box # 12401 Split Rail Cove
City, State, Austin, TX 78750

PS Form 38



P.O. Box 2691 88202-2691
400 Penn Plaza, Suite 1120
Roswell, NM 88201

Telephone (505) 625-8807
Fax (505) 625-8827

July 25, 2006

Barbara Jane Dewey
11006 Oregon Curve
Bloomington, MN 55438

Re: Offer to Lease
Township 20 South, Range 36 East, NMPM
Section 17: NE/4
Lea County, NM

Dear Mrs. Dewey:

In reference to our certified letter previously mailed to you and dated 7/13/06, we have discovered an error in the first sentence there in where we erroneously state the owner of 2.2222 net mineral acres to be the "Braille Institute of America." We apologize for this error and re submit our previous offer herewith.

The records in Lea County, New Mexico, indicate the ownership of 2.2222 net mineral acres in the above listed area by Barbara Jane Dewey. On behalf of our client, we are offering the following:

\$175.00 per acre for a 3 year paid up oil and gas lease providing for a 1/5th royalty covering your net mineral interest (lease form is attached)

This offer is subject to approval of title and please be advised this offer to lease may be withdrawn at any time without notice subsequent to the expiration of thirty (30) days from the date of this letter.

Alternatively, you may prefer to participate in the drilling of a 11,600' Morrow test with a Drilling Cost of \$1,585,800 and a Completion Cost of \$863,100 (AFE attached).

Please return a copy of our letter informing us of your decision to either 1) grant an oil and gas lease under the terms described above on the attached lease form or 2) participate in the drilling of an 11,600' Morrow test and sign the attached AFE. A joint operating agreement will be prepared in the near future for those who elect to participate in the drilling of this well.

We are grateful for your consideration. Please call us at the phone numbers listed if we may help in any way.

Sincerely,

Barbara Spalding

as lease

drilling of the Morrow well - please return signed AFE.

Telephone# _____

7005 0390 0006 3676 4264

U.S. Postal Service SM	
CERTIFIED MAIL [®] RECEIPT	
(Domestic Mail Only; No Insurance Coverage Provided)	
For delivery information visit our website at www.usps.com	
OFFICIAL USE	
Postage	\$ 0.39
Certified Fee	\$2.40
Return Receipt Fee (Endorsement Required)	\$1.85
Restricted Delivery Fee (Endorsement Required)	\$0.00
Total Postage & Fees	\$ 4.64

0602
01
USPS 8820
07/26/2006

Sent To
Street / Barbara Jane Dewey
or PO B 11006 Oregon Curve
City, St Bloomington, NM 55438

PS Form



P.O. Box 2691 88202-2691
400 Penn Plaza, Suite 1120
Roswell, NM 88201

Telephone (505) 625-8807
Fax (505) 625-8827

July 25, 2006

Jacqueline Elliott
C/O Andrew C. Elliot Mr.
#18 Sundown Parkway
Austin, TX 78746

Re: Offer to Lease
Township 20 South, Range 36 East, NMPM
Section 17: NE/4
Lea County, NM

Dear Ms Elliot:

In reference to our certified letter previously mailed to you and dated 7/13/06, we have discovered an error in the first sentence there in where we erroneously state the owner of 0.1875 net mineral acres to be the "Braille Institute of America." We apologize for this error and re submit our previous offer herewith.

The records in Lea County, New Mexico, indicate the ownership of 0.1875 net mineral acres in the above listed area by Jacqueline Elliot. On behalf of our client, we are offering the following:

\$175.00 per acre for a 3 year paid up oil and gas lease providing for a 1/5th royalty covering your net mineral interest (lease form is attached)

This offer is subject to approval of title and please be advised this offer to lease may be withdrawn at any time without notice subsequent to the expiration of thirty (30) days from the date of this letter.

Alternatively, you may prefer to participate in the drilling of a 11,600' Morrow test with a Drilling Cost of \$1,585,800 and a Completion Cost of \$863,100 (AFE attached).

Please return a copy of our letter informing us of your decision to either 1) grant an oil and gas lease under the terms described above on the attached lease form or 2) participate in the drilling of an 11,600' Morrow test and sign the attached AFE. A joint operating agreement will be prepared in the near future for those who elect to participate in the drilling of this well.

We are grateful for your consideration. Please call us at the phone numbers listed if we may help in any way.

Sincerely,

Barbara Spalding

gas lease

drilling of the Morrow well - please return signed AFE.

Telephone# _____

7005 0390 0006 3676 4356

U.S. Postal Service TM	
CERTIFIED MAIL TM RECEIPT	
(Domestic Mail Only; No Insurance Coverage Provided)	
For delivery information visit our website at www.usps.com	
AUSTIN TX 78746	
OFFICIAL USE	
Postage	\$ 0.39
Certified Fee	\$2.40
Return Receipt Fee (Endorsement Required)	\$1.85
Restricted Delivery Fee (Endorsement Required)	\$0.00
Total Postage & Fees	\$ 4.64

Postmark: 060211, 01, 25, 2006, USPS 88270

Sent To: Jacqueline Elliot
Street, C/O Andrew C. Elliot
or POI: #18 Sundown Parkway
City, S: Austin, TX 78746

PS Form 3800, November 2005 Edition



P.O. Box 2691 88202-2691
400 Penn Plaza, Suite 1120
Roswell, NM 88201

Telephone (505) 625-8807
Fax (505) 625-8827

July 25, 2006

Mary Louise Galbreath
C/O Jacqueline Fay Daugherty
P.O. Box 583
Jenks, OK 74037

Re: Offer to Lease
Township 20 South, Range 36 East, NMPM
Section 17: NE/4
Lea County, NM

Dear Ms Galbreath:

In reference to our certified letter previously mailed to you and dated 7/13/06, we have discovered an error in the first sentence there in where we erroneously state the owner of 1.6667 net mineral acres to be the "Braille Institute of America." We apologize for this error and re submit our previous offer herewith.

The records in Lea County, New Mexico, indicate the ownership of 1.6667 net mineral acres in the above listed area by the Mary Louise Galbreath. On behalf of our client, we are offering the following:

\$175.00 per acre for a 3 year paid up oil and gas lease providing for a 1/5th royalty covering your net mineral interest (lease form is attached)

This offer is subject to approval of title and please be advised this offer to lease may be withdrawn at any time without notice subsequent to the expiration of thirty (30) days from the date of this letter.

Alternatively, you may prefer to participate in the drilling of a 11,600' Morrow test with a Drilling Cost of \$1,585,800 and a Completion Cost of \$863,100 (AFE attached).

Please return a copy of our letter informing us of your decision to either 1) grant an oil and gas lease under the terms described above on the attached lease form or 2) participate in the drilling of an 11,600' Morrow test and sign the attached AFE. A joint operating agreement will be prepared in the near future for those who elect to participate in the drilling of this well.

We are grateful for your consideration. Please call us at the phone numbers listed if we may help in any way.

Sincerely,

Barbara Spalding

as lease

drilling of the Morrow well - please return signed AFE.

Telephone# _____

7005 0390 0006 3676 4363

U.S. Postal Service TM	
CERTIFIED MAIL TM RECEIPT	
(Domestic Mail Only; No Insurance Coverage Provided)	
For delivery information visit our website at www.usps.com	
JENKS OK 74037	
OFFICIAL USE	
Postage	\$0.39
Certified Fee	\$2.40
Return Receipt Fee (Endorsement Required)	\$1.85
Restricted Delivery Fee (Endorsement Required)	\$0.00
Total	\$4.64
07/26/2006	
Sent to: Mary Louise Galbreath	
Street: C/O Jacqueline Fay Daugherty	
or PO: P.O. Box 583	
City: Jenks, OK 74037	
PS Form 3800, June 2005	



Telephone (505) 625-8807
Fax (505) 625-8827

July 25, 2006

Rachel Joan Garrett
C/O. Jacqueline Fay Daugherty
P.O. Box 583
Jenks, OK 74037

Re: Offer to Lease
Township 20 South, Range 36 East, NMPM
Section 17: NE/4
Lea County, NM

Dear Ms Garrett:

In reference to our certified letter previously mailed to you and dated 7/13/06, we have discovered an error in the first sentence there in where we erroneously state the owner of 1.6667 net mineral acres to be the "Braille Institute of America." We apologize for this error and re submit our previous offer herewith.

The records in Lea County, New Mexico, indicate the ownership of 1.6667 net mineral acres in the above listed area by Rachel Joan Garrett. On behalf of our client, we are offering the following:

\$175.00 per acre for a 3 year paid up oil and gas lease providing for a 1/5th royalty covering your net mineral interest (lease form is attached)

This offer is subject to approval of title and please be advised this offer to lease may be withdrawn at any time without notice subsequent to the expiration of thirty (30) days from the date of this letter.

Alternatively, you may prefer to participate in the drilling of a 11,600' Morrow test with a Drilling Cost of \$1,585,800 and a Completion Cost of \$863,100 (AFE attached).

Please return a copy of our letter informing us of your decision to either 1) grant an oil and gas lease under the terms described above on the attached lease form or 2) participate in the drilling of an 11,600' Morrow test and sign the attached AFE. A joint operating agreement will be prepared in the near future for those who elect to participate in the drilling of this well.

We are grateful for your consideration. Please call us at the phone numbers listed if we may help in any way.

Sincerely,

Barbara Spalding

as lease

Drilling of the Morrow well - please return signed AFE.

Telephone# _____

7005 0390 0006 3676 4255

U.S. Postal Service TM	
CERTIFIED MAIL TM RECEIPT	
(Domestic Mail Only; No Insurance Coverage Provided)	
For delivery information visit our website at www.usps.com	
OFFICIAL USE	
Postage	\$ 00.39
Certified Fee	\$2.40
Return Receipt Fee (Endorsement Required)	\$1.85
Restricted Delivery Fee (Endorsement Required)	\$0.00
Total Postage & Fees	\$ 04.64

Sent To
Street, Apt. Rachel Joan Garrett
or PO Box C/O Jacqueline Fay Daugherty
City, State, P.O. Box 583
Jenks, OK 74037

PS Form 3800, July 2006



P.O. Box 2691 88202-2691
400 Penn Plaza, Suite 1120
Roswell, NM 88201

Telephone (505) 625-8807
Fax (505) 625-8827

July 25, 2006

Geodyne Nominee Corp.
Samson Plaza
Two West Second Street
Tulsa, OK 74103

Re: Offer to Lease
Township 20 South, Range 36 East, NMPM
Section 17: NE/4
Lea County, NM

To Whom it May Concern:

In reference to our certified letter previously mailed to you and dated 7/13/06, we have discovered an error in the first sentence there in where we erroneously state the owner of 4.616213 net mineral acres to be the "Braille Institute of America." We apologize for this error and re submit our previous offer herewith.

The records in Lea County, New Mexico, indicate the ownership of 7.6918928 net mineral acres in the above listed area by Geodyne Nominee Corp. On behalf of our client, we are offering the following:

\$175.00 per acre for a 3 year paid up oil and gas lease providing for a 1/5th royalty covering your net mineral interest (lease form is attached)

This offer is subject to approval of title and please be advised this offer to lease may be withdrawn at any time without notice subsequent to the expiration of thirty (30) days from the date of this letter.

Alternatively, you may prefer to participate in the drilling of a 11,600' Morrow test with a Drilling Cost of \$1,585,800 and a Completion Cost of \$863,100 (AFE attached).

Please return a copy of our letter informing us of your decision to either 1) grant an oil and gas lease under the terms described above on the attached lease form or 2) participate in the drilling of an 11,600' Morrow test and sign the attached AFE. A joint operating agreement will be prepared in the near future for those who elect to participate in the drilling of this well.

We are grateful for your consideration. Please call us at the phone numbers listed if we may help in any way.

Sincerely,

Barbara Spalding

as lease

drilling of the Morrow well - please return signed AFE.

Telephone# _____

7005 0390 0006 3676 4301

U.S. Postal Service TM	
CERTIFIED MAIL TM RECEIPT	
(Domestic Mail Only; No Insurance Coverage Provided)	
For delivery information visit our website at www.usps.com	
TULSA, OK 74103 OFFICIAL USE	
Postage	\$0.39
Certified Fee	\$2.40
Return Receipt Fee (Endorsement Required)	\$1.85
Restricted Delivery Fee (Endorsement Required)	\$0.00
Total Postage & Fees	\$4.64
07/26/2006	
Sent To: Geodyne Nominee Corp. Street, or PO: Samson Plaza City, State, ZIP+4: Two West Second Street Tulsa, OK 74103	
PS Form 3849	Instructions



P.O. Box 2691 88202-2691
400 Penn Plaza, Suite 1120
Roswell, NM 88201

Telephone (505) 623-8807
Fax (505) 623-8827

July 25, 2006

Hamon Operating Company
5950 Cedar Spring
Dallas, Texas 75235-6805

Re: Offer to Lease
Township 20 South, Range 36 East, NMPM
Section 17: NE/4
Lea County, NM

To Whom it May Concern:

In reference to our certified letter previously mailed to you and dated 7/13/06, we have discovered an error in the first sentence there in where we erroneously state the owner of 10.5000 net mineral acres to be the "Braille Institute of America." We apologize for this error and re submit our previous offer herewith.

The records in Lea County, New Mexico, indicate the ownership of 10.5000 net mineral acres in the above listed area by Hamon Operating Company. On behalf of our client, we are offering the following:

\$175.00 per acre for a 3 year paid up oil and gas lease providing for a 1/5th royalty covering your net mineral interest (lease form is attached)

This offer is subject to approval of title and please be advised this offer to lease may be withdrawn at any time without notice subsequent to the expiration of thirty (30) days from the date of this letter.

Alternatively, you may prefer to participate in the drilling of a 11,600' Morrow test with a Drilling Cost of \$1,585,800 and a Completion Cost of \$863,100 (AFE attached).

Please return a copy of our letter informing us of your decision to either 1) grant an oil and gas lease under the terms described above on the attached lease form or 2) participate in the drilling of an 11,600' Morrow test and sign the attached AFE. A joint operating agreement will be prepared in the near future for those who elect to participate in the drilling of this well.

We are grateful for your consideration. Please call us at the phone numbers listed if we may help in any way.

Sincerely,

Barbara Spalding

gas lease

drilling of the Morrow well -- please return signed AFE.

Telephone# _____

7005 0390 0006 3676 4510

U.S. Postal Service [®]	
CERTIFIED MAIL [™] RECEIPT	
(Domestic Mail Only; No Insurance Coverage Provided)	
For delivery information visit our website at www.usps.com	
OFFICIAL USE	
Postage	\$ \$0.39
Certified Fee	\$2.40
Return Receipt Fee (Endorsement Required)	\$1.85
Restricted Delivery Fee (Endorsement Required)	\$0.00
Total Postage & Fees	\$ \$4.64

0602098 5850
01 Postmark Here
7/26/2006

Sent To
Street, Apt.
or PO Box
City, State

Hamon Operating Co.
5950 Cedar Spring
Dallas, TX 75235-6805

PS Form 3849



P.O. Box 2691 88202-2691
400 Penn Plaza, Suite 1120
Roswell, NM 88201

Telephone (505) 625-8807
Fax (505) 625-8827

July 25, 2006

HOG Partnership, L.P.
5950 Cedar Spring
Dallas, TX 75235-6805

Re: Offer to Lease
Township 20 South, Range 36 East, NMPM
Section 17: NE/4
Lea County, NM

To Whom it May Concern:

In reference to our certified letter previously mailed to you and dated 7/13/06, we have discovered an error in the first sentence there in where we erroneously state the owner of 10.5000 net mineral acres to be the "Braille Institute of America." We apologize for this error and re submit our previous offer herewith.

The records in Lea County, New Mexico, indicate the ownership of 10.5000 net mineral acres in the above listed area by Hamon Operating Company. On behalf of our client, we are offering the following:

\$175.00 per acre for a 3 year paid up oil and gas lease providing for a 1/5th royalty covering your net mineral interest (lease form is attached)

This offer is subject to approval of title and please be advised this offer to lease may be withdrawn at any time without notice subsequent to the expiration of thirty (30) days from the date of this letter.

Alternatively, you may prefer to participate in the drilling of a 11,600' Morrow test with a Drilling Cost of \$1,585,800 and a Completion Cost of \$863,100 (AFE attached).

Please return a copy of our letter informing us of your decision to either 1) grant an oil and gas lease under the terms described above on the attached lease form or 2) participate in the drilling of an 11,600' Morrow test and sign the attached AFE. A joint operating agreement will be prepared in the near future for those who elect to participate in the drilling of this well.

We are grateful for your consideration. Please call us at the phone numbers listed if we may help in any way.

Sincerely,

Barbara Spalding

gas lease

drilling of the Morrow well - please return signed AFE.

Telephone# _____

7001 0320 0004 5862 5827

U.S. Postal Service	
CERTIFIED MAIL RECEIPT	
(Domestic Mail Only; No Insurance Coverage Provided)	
DALLAS TX 75235	
Postage	\$ \$0.35
Certified Fee	\$2.00
Return Receipt Fee (Endorsement Required)	\$1.00
Restricted Delivery Fee (Endorsement Required)	\$0.00
Total Postage & Fees	\$ \$4.64

Sent To: HOG Partnership L.P.
Street, Apt. No.: 5950 Cedar Spring
or PO Box No.: Dallas TX 75235-6805
City, State, ZIP+4: Dallas TX 75235-6805

PS Form 3800, January 2001. See Reverse for Instructions



P.O. Box 2691 88202-2691
400 Penn Plaza, Suite 1120
Roswell, NM 88201

Telephone (505) 625-8807
Fax (505) 625-8827

July 25, 2006

Arvis K. Miller Trust
Bank One Oklahoma City
P.O. Box 25848
Oklahoma City, OK 73125

Re: Offer to Lease
Township 20 South, Range 36 East, NMPM
Section 17: NE/4
Lea County, NM

To Whom It May Concern:

In reference to our certified letter previously mailed to you and dated 7/13/06, we have discovered an error in the first sentence there in where we erroneously state the owner of 10.0000 net mineral acres to be the "Braille Institute of America." We apologize for this error and re submit our previous offer herewith.

The records in Lea County, New Mexico, indicate the ownership of 10.0000 net mineral acres in the above listed area by Arvis K. Miller Trust. On behalf of our client, we are offering the following:

\$175.00 per acre for a 3 year paid up oil and gas lease providing for a 1/5th royalty covering your net mineral interest (lease form is attached)

This offer is subject to approval of title and please be advised this offer to lease may be withdrawn at any time without notice subsequent to the expiration of thirty (30) days from the date of this letter.

Alternatively, you may prefer to participate in the drilling of a 11,600' Morrow test with a Drilling Cost of \$1,585,800 and a Completion Cost of \$863,100 (AFE attached).

Please return a copy of our letter informing us of your decision to either 1) grant an oil and gas lease under the terms described above on the attached lease form or 2) participate in the drilling of an 11,600' Morrow test and sign the attached AFE. A joint operating agreement will be prepared in the near future for those who elect to participate in the drilling of this well.

We are grateful for your consideration. Please call us at the phone numbers listed if we may help in any way.

Sincerely,

Barbara Spalding

is lease

drilling of the Morrow well - please return signed AFE.

U.S. Postal Service™
CERTIFIED MAIL™ RECEIPT
(Domestic Mail Only; No Insurance Coverage Provided)

For delivery information visit our website at www.usps.com

OKLAHOMA CITY OK 73125

Postage	\$0.39	0602
Certified Fee	\$2.40	01
Return Receipt Fee (Endorsement Required)	\$1.85	20
Restricted Delivery Fee (Endorsement Required)	\$0.00	0000
Total Postage & Fees	\$4.64	07/26/2006

Sent To
Arvis K. Miller Trust
Street, Apt. Bank One Oklahoma City
or PO Box P.O. Box 25848
City, State Oklahoma City, OK 73125

PS Form

ations



P.O. Box 2691 88202-2691
400 Penn Plaza, Suite 1120
Roswell, NM 88201

Telephone (505) 625-8807
Fax (505) 625-8827

July 25, 2006

Claude Morrison
101 Blue Sky Court
Georgetown, TX 78682

Re: Offer to Lease
Township 20 South, Range 36 East, NMPM
Section 17: NE/4
Lea County, NM

Dear Mr. Morrison:

In reference to our certified letter previously mailed to you and dated 7/13/06, we have discovered an error in the first sentence there in where we erroneously state the owner of 0.1875 net mineral acres to be the "Braille Institute of America." We apologize for this error and re submit our previous offer herewith.

The records in Lea County, New Mexico, indicate the ownership of 0.1875 net mineral acres in the above listed area Claude Morrison. On behalf of our client, we are offering the following:

\$175.00 per acre for a 3 year paid up oil and gas lease providing for a 1/5th royalty covering your net mineral interest (lease form is attached)

This offer is subject to approval of title and please be advised this offer to lease may be withdrawn at any time without notice subsequent to the expiration of thirty (30) days from the date of this letter.

Alternatively, you may prefer to participate in the drilling of a 11,600' Morrow test with a Drilling Cost of \$1,585,800 and a Completion Cost of \$863,100 (AFE attached).

Please return a copy of our letter informing us of your decision to either 1) grant an oil and gas lease under the terms described above on the attached lease form or 2) participate in the drilling of an 11,600' Morrow test and sign the attached AFE. A joint operating agreement will be prepared in the near future for those who elect to participate in the drilling of this well.

We are grateful for your consideration. Please call us at the phone numbers listed if we may help in any way.

Sincerely,

Barbara Spalding

as lease

drilling of the Morrow well - please return signed AFE.

Telephone# _____

7005 0340 0006 3676 4325

U.S. Postal Service TM	
CERTIFIED MAIL TM RECEIPT	
(Domestic Mail Only; No Insurance Coverage Provided)	
For delivery information visit our website at www.usps.com	
OFFICIAL USE	
Postage	\$ 0.39
Certified Fee	\$2.40
Return Receipt Fee (Endorsement Required)	\$1.85
Restricted Delivery Fee (Endorsement Required)	\$0.00
Total Postage & Fees	\$ 4.64

Sent To
Street, Apt. 1
or PO Box A
City, State, ZIP+4[®]
Claude Morrison
101 Blue Sky Court
Georgetown, TX 78682

PS Form 3849, July 2006



Telephone (505) 625-8807
Fax (505) 625-8827

July 25, 2006

L. Brady Myers
2647 Somerset Drive
Prairie Village, KS 66208

Re: Offer to Lease
Township 20 South, Range 36 East, NMPM
Section 17- NE/4
Lea County, NM

Dear Mr. Myers:

In reference to our certified letter previously mailed to you and dated 7/13/06, we have discovered an error in the first sentence there in where we erroneously state the owner of 4.4444 net mineral acres to be the "Braille Institute of America." We apologize for this error and re submit our previous offer herewith.

The records in Lea County, New Mexico, indicate the ownership of 4.4444 net mineral acres in the above listed area by L. Brady Myers. On behalf of our client, we are offering the following:

\$175.00 per acre for a 3 year paid up oil and gas lease providing for a 1/5th royalty covering your net mineral interest (lease form is attached)

This offer is subject to approval of title and please be advised this offer to lease may be withdrawn at any time without notice subsequent to the expiration of thirty (30) days from the date of this letter.

Alternatively, you may prefer to participate in the drilling of a 11,600' Morrow test with a Drilling Cost of \$1,585,800 and a Completion Cost of \$863,100 (AFE attached).

Please return a copy of our letter informing us of your decision to either 1) grant an oil and gas lease under the terms described above on the attached lease form or 2) participate in the drilling of an 11,600' Morrow test and sign the attached AFE. A joint operating agreement will be prepared in the near future for those who elect to participate in the drilling of this well.

We are grateful for your consideration. Please call us at the phone numbers listed if we may help in any way.

Sincerely,

Barbara Spalding

gas lease

drilling of the Morrow well - please return signed AFE.

Telephone# _____

U.S. Postal ServiceTM
CERTIFIED MAILTM RECEIPT
(Domestic Mail Only; No Insurance Coverage Provided)

For delivery information visit our website at www.usps.com

OFFICIAL USE

Postage	\$ 0.39	0602
Certified Fee	\$2.40	
Return Receipt Fee (Endorsement Required)	\$1.85	
Restricted Delivery Fee (Endorsement Required)	\$0.00	
Total Postage & Fees	\$ 4.64	

Sent To
L. Brady Myers
2647 Somerset Drive
Prairie Village, KS 66208





P.O. Box 2691 88202-2691
400 Penn Plaza, Suite 1120
Roswell, NM 88201

Telephone (505) 625-8807
Fax (505) 625-8827

July 25, 2006

Petro Tiger I, LTD
P.O. Box 3166
Tulsa, OK 74101-3166

Re: Offer to Lease
Township 20 South, Range 36 East, NMPM
Section 17: NE/4
Lea County, NM

To Whom It May Concern:

I In reference to our certified letter previously mailed to you and dated 7/13/06, we have discovered an error in the first sentence there in where we erroneously state the owner of 4.616213 net mineral acres to be the "Braille Institute of America." We apologize for this error and re submit our previous offer herewith.

The records in Lea County, New Mexico, indicate the ownership of 4.616213 net mineral acres in the above listed area by Petro Tiger I, LTD. On behalf of our client, we are offering the following:

\$175.00 per acre for a 3 year paid up oil and gas lease providing for a 1/5th royalty covering your net mineral interest (lease form is attached)

This offer is subject to approval of title and please be advised this offer to lease may be withdrawn at any time without notice subsequent to the expiration of thirty (30) days from the date of this letter.

Alternatively, you may prefer to participate in the drilling of a 11,600' Morrow test with a Drilling Cost of \$1,585,800 and a Completion Cost of \$863,100 (AFE attached).

Please return a copy of our letter informing us of your decision to either 1) grant an oil and gas lease under the terms described above on the attached lease form or 2) participate in the drilling of an 11,600' Morrow test and sign the attached AFE. A joint operating agreement will be prepared in the near future for those who elect to participate in the drilling of this well.

We are grateful for your consideration. Please call us at the phone numbers listed if we may help in any way.

Sincerely,

Barbara Spalding

gas lease

drilling of the Morrow well - please return signed AFE.

Telephone# _____

7005 0390 0006 3676 4349

U.S. Postal Service TM	
CERTIFIED MAIL TM RECEIPT	
(Domestic Mail Only; No Insurance Coverage Provided)	
For delivery information visit our website at www.usps.com	
OFFICIAL USE	
Postage	\$ \$0.39
Certified Fee	\$2.40
Return Receipt Fee (Endorsement Required)	\$1.85
Restricted Delivery Fee (Endorsement Required)	\$0.00
Total Postage & Fees	\$ \$4.64

Sent To: Petro Tiger I, LTD
Street: P.O. Box 3166
City: Tulsa, OK 74101-3166

PS Form 3849, January 2002



P.O. Box 2691 88202-2691
400 Penn Plaza, Suite 1120
Roswell, NM 88201

Telephone (505) 625-8807
Fax (505) 625-8827

July 25, 2006

Sally Rogers
152 Arroyo Hondo Rd.
Santa Fe NM 87505

Re: Offer to Lease
Township 20 South, Range 36 East, NMPM
Section 17: NE/4
Lea County, NM

Dear Ms Rogers:

In reference to our certified letter previously mailed to you and dated 7/13/06, we have discovered an error in the first sentence there in where we erroneously state the owner of 0.5000 net mineral acres to be the "Braille Institute of America." We apologize for this error and re submit our previous offer herewith.

The records in Lea County, New Mexico, indicate the ownership of 0.5000 net mineral acres in the above listed area by Sally Rogers. On behalf of our client, we are offering the following:

\$175.00 per acre for a 3 year paid up oil and gas lease providing for a 1/5th royalty covering your net mineral interest (lease form is attached)

This offer is subject to approval of title and please be advised this offer to lease may be withdrawn at any time without notice subsequent to the expiration of thirty (30) days from the date of this letter.

Alternatively, you may prefer to participate in the drilling of a 11,600' Morrow test with a Drilling Cost of \$1,585,800 and a Completion Cost of \$863,100 (AFE attached).

Please return a copy of our letter informing us of your decision to either 1) grant an oil and gas lease under the terms described above on the attached lease form or 2) participate in the drilling of an 11,600' Morrow test and sign the attached AFE. A joint operating agreement will be prepared in the near future for those who elect to participate in the drilling of this well.

We are grateful for your consideration. Please call us at the phone numbers listed if we may help in any way.

Sincerely,

Barbara Spalding

gas lease

drilling of the Morrow well – please return signed AFE.

Telephone# _____

7005 0390 0006 3626 4370

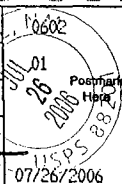
U.S. Postal ServiceTM
CERTIFIED MAILTM RECEIPT
(Domestic Mail Only; No Insurance Coverage Provided)

For delivery information visit our website at www.usps.com

SAVED BY MAIL 87505

OFFICIAL USE

Postage	\$	\$0.39
Certified Fee		\$2.40
Return Receipt Fee (Endorsement Required)		\$1.85
Restricted Delivery Fee (Endorsement Required)		\$0.00
Total Postage & Fees	\$	\$4.64



Sent
To: Sally Rogers
or At: 152 Arroyo Hondo Road
City: Santa Fe NM 87505

PS F

Instructions



P.O. Box 2691 88202-2691
400 Penn Plaza, Suite 1120
Roswell, NM 88201

Telephone (505) 625-8807
Fax (505) 625-8827

July 25, 2006

Round Hill Royalty, LP
P.O. Box 25128
Dallas, TX 75225

Re: Offer to Lease
Township 20 South, Range 36 East, NMPM
Section 17: NE/4
Lea County, NM

To Whom It May Concern:

In reference to our certified letter previously mailed to you and dated 7/13/06, we have discovered an error in the first sentence there in where we erroneously state the owner of 3.3333 net mineral acres to be the "Braille Institute of America." We apologize for this error and re submit our previous offer herewith.

The records in Lea County, New Mexico, indicate the ownership of 3.3333 net mineral acres in the above listed area by Round Hill Royalty, LP. On behalf of our client, we are offering the following:

\$175.00 per acre for a 3 year paid up oil and gas lease providing for a 1/5th royalty covering your net mineral interest (lease form is attached)

This offer is subject to approval of title and please be advised this offer to lease may be withdrawn at any time without notice subsequent to the expiration of thirty (30) days from the date of this letter.

Alternatively, you may prefer to participate in the drilling of a 11,600' Morrow test with a Drilling Cost of \$1,585,800 and a Completion Cost of \$863,100 (AFE attached).

Please return a copy of our letter informing us of your decision to either 1) grant an oil and gas lease under the terms described above on the attached lease form or 2) participate in the drilling of an 11,600' Morrow test and sign the attached AFE. A joint operating agreement will be prepared in the near future for those who elect to participate in the drilling of this well.

We are grateful for your consideration. Please call us at the phone numbers listed if we may help in any way.

Sincerely,

Barbara Spaiding

gas lease

drilling of the Morrow well – please return signed AFE.

Telephone#

7005 0390 0006 3676 4387

U.S. Postal Service TM	
CERTIFIED MAIL TM RECEIPT	
(Domestic Mail Only; No Insurance Coverage Provided)	
For delivery information visit our website at www.usps.com	
OFFICIAL USE	
Postage	\$0.39
Certified Fee	\$2.40
Return Receipt Fee (Endorsement Required)	\$1.85
Restricted Delivery Fee (Endorsement Required)	\$0.00
Total Postage & Fees	\$4.64

0602
01
JUL 25 2006
Postmark Here
07/26/2006
88201

Sent To
Street, Apt. or PO Box
City, State
Round Hill Royalty, LP
P.O. Box 25128
Dallas, TX 75225

PS Form 3800, April 2006



P.O. Box 2691 88202-2691
400 Penn Plaza, Suite 1120
Roswell, NM 88201

Telephone (505) 625-8807
Fax (505) 625-8827

July 25, 2006

Barbara Sue Schmidt
C/O Jacqueline Fay Daugherty
P.O. Box 583
Jenks, OK 74037

Re: Offer to Lease
Township 20 South, Range 36 East, NMPM
Section 17: NE/4
Lea County, NM

Dear Ms Schmidt:

In reference to our certified letter previously mailed to you and dated 7/13/06, we have discovered an error in the first sentence there in where we erroneously state the owner of 1.6667 net mineral acres to be the "Braille Institute of America." We apologize for this error and re submit our previous offer herewith.

The records in Lea County, New Mexico, indicate the ownership of 1.6667 net mineral acres in the above listed area by Barbara Sue Schmidt. On behalf of our client, we are offering the following:

\$175.00 per acre for a 3 year paid up oil and gas lease providing for a 1/5th royalty covering your net mineral interest (lease form is attached)

This offer is subject to approval of title and please be advised this offer to lease may be withdrawn at any time without notice subsequent to the expiration of thirty (30) days from the date of this letter.

Alternatively, you may prefer to participate in the drilling of a 11,600' Morrow test with a Drilling Cost of \$1,585,800 and a Completion Cost of \$863,100 (AFE attached).

Please return a copy of our letter informing us of your decision to either 1) grant an oil and gas lease under the terms described above on the attached lease form or 2) participate in the drilling of an 11,600' Morrow test and sign the attached AFE. A joint operating agreement will be prepared in the near future for those who elect to participate in the drilling of this well.

We are grateful for your consideration. Please call us at the phone numbers listed if we may help in any way.

Sincerely,

Barbara Spalding

as lease

drilling of the Morrow well -- please return signed AFE.

Telephone# _____

7005 0390 0006 3676 4394

U.S. Postal Service TM	
CERTIFIED MAIL TM RECEIPT	
(Domestic Mail Only; No Insurance Coverage Provided)	
For delivery information visit our website at www.usps.com	
OFFICIAL USE	
Postage	\$ 0.39
Certified Fee	\$2.40
Return Receipt Fee (Endorsement Required)	\$1.85
Restricted Delivery Fee (Endorsement Required)	\$0.00
Total Postage & Fees	\$ 4.64

Sent To: Barbara Sue Schmidt
Street, Apt or PO Box: C/O Jacqueline Fay Daugherty
City, State: P.O. Box 583
Jenks, OK 74037

PS Form 3800, July 2006



P.O. Box 2691 88202-2691
400 Penn Plaza, Suite 1120
Roswell, NM 88201

Telephone (505) 625-8807
Fax (505) 625-8827

July 25, 2006

Alton C. White, Jr.
3112 Above Stratford Place
Austin, TX 78746

Re: Offer to Lease
Township 20 South, Range 36 East, NMPM
Section 17: NE/4
Lea County, NM

Dear Mr. White:

In reference to our certified letter previously mailed to you and dated 7/13/06, we have discovered an error in the first sentence there in where we erroneously state the owner of 10.0000 net mineral acres to be the "Braille Institute of America." We apologize for this error and re submit our previous offer herewith.

The records in Lea County, New Mexico, indicate the ownership of 10.0000 net mineral acres in the above listed area by the Alton C. White, Jr. On behalf of our client, we are offering the following:

\$175.00 per acre for a 3 year paid up oil and gas lease providing for a 1/5th royalty covering your net mineral interest (lease form is attached)

This offer is subject to approval of title and please be advised this offer to lease may be withdrawn at any time without notice subsequent to the expiration of thirty (30) days from the date of this letter.

Alternatively, you may prefer to participate in the drilling of a 11,600' Morrow test with a Drilling Cost of \$1,585,800 and a Completion Cost of \$863,100 (AFE attached).

Please return a copy of our letter informing us of your decision to either 1) grant an oil and gas lease under the terms described above on the attached lease form or 2) participate in the drilling of an 11,600' Morrow test and sign the attached AFE. A joint operating agreement will be prepared in the near future for those who elect to participate in the drilling of this well.

We are grateful for your consideration. Please call us at the phone numbers listed if we may help in any way.

Sincerely,

Barbara Spalding

as lease

drilling of the Morrow well - please return signed AFE.

Telephone# _____

7005 0390 0006 3676 4400

U.S. Postal Service TM	
CERTIFIED MAIL TM RECEIPT	
(Domestic Mail Only; No Insurance Coverage Provided)	
For delivery information visit our website at www.usps.com	
AUSTIN TX 78746 OFFICIAL USE	
Postage	\$ 0.39
Certified Fee	\$2.40
Return Receipt Fee (Endorsement Required)	\$1.85
Restricted Delivery Fee (Endorsement Required)	\$0.00
Total Postage & Fees	\$ 4.64

Sent To: Alton C. White Jr.
Street, Apt or PO Box: 3112 Above Stratford Place
City, State: Austin, TX 78746

PS Form 3800, July 2006

October 10, 2006

Working Interest Owner
(Address List Attached)

**Monument 17 #1
N/2 Section 17,
T20S-R36E,
Lea County, New Mexico**

Gentlemen:


Unit proposes that you participate in the drilling of a 11,600 foot Morrow test located 1310' FNL & FEL Section 17, T20S-R36E, N.M.P.M., Lea County, New Mexico with a Dry Hole Cost of \$1,585,800 and a Completed Well Cost of \$2,448,900. Enclosed is an AFE for the drilling of the well and a draft of a Joint Operating Agreement for your review. Unit plans to drill this well very soon and requests your immediate response to our proposal.

The county records indicate that you own a contractual interest in an undivided 1/32 mineral interest in NE/4 Section 17, T20S-R36E, Lea County, New Mexico under a Joint Operating Agreement dated January 27, 1965, recorded in Lea County at Miscellaneous Book 273, Page 97. It appears that the operating agreement is still in effect. However, should you elect to participate in the drilling of the proposed well, you may elect to either participate under the force pooling order or under a new JOA.

Please sign a copy of the AFE in the appropriate area and return the same to me at your earliest convenience.

Should you have any questions regarding this matter, please give me a call.

Sincerely yours,

A handwritten signature in black ink, appearing to read "Fred Schantz", with a long horizontal flourish extending to the right.

Fred Schantz
District Landman

MONUMENT "17" #1 WELL
WORKING INTEREST OWNERS

<u>WORKING INTEREST OWNERS</u>	<u>% -1/32 interest in NE/4*</u>	<u>% INTEREST- N/2 SECTION 17</u>
Richard K. Barr 500 West Texas Midland, Texas 79701	1.869221%	0.029207%
Scott Wilson 500 West Texas Midland, Texas 79701	1.869221%	0.029207%
Occidental Permian Ltd. P.O. Box 50250 Midland, Texas 79710	42.142528%	0.658476%
Lea County New Mexico Exploration and Production LLC Suite 100 2000 Post Oak Boulevard Houston, Texas 77056	12.770528%	0.199540%
Perry R. Bass, Inc. Suite 1100 201 Main Street Fort Worth, Texas 76102	18.692211%	0.292066%
SAP Acquisition Corp. 6100 North Western Avenue Oklahoma City, Oklahoma 73118	12.856821%	0.200887%
Chevron U.S.A. Inc. 11111 S. Wilcrest Houston, Texas 77099	4.618030%	0.072157%
Dingus Investments Inc. 110 North Marienfeld Midland, Texas 79701	5.000000%	0.078125%
Ella M. Tietz P.O. Box T Burnett, Texas 78611	0.000000%	0.000000%
Coll Family	0.181440%	0.002835%

*Surface to 12,000 feet. SAP Acquisition Corp. owns 9.953769% (0.155528%) and Ella M. Tietz owns 2.903052% (0.045360%) below 12,000 feet.



Telephone (505) 625-8807
Fax (505) 625-8827

July 25, 2006

Geodyne Nominee Corp.
Samson Plaza
Two West Second Street
Tulsa, OK 74103

Re: Offer to Lease
Township 20 South, Range 36 East, NMPM
Section 17: NE/4
Lea County, NM

To Whom it May Concern:

In reference to our certified letter previously mailed to you and dated 7/13/06, we have discovered an error in the where we erroneously state that Geodyne Nominee Corp. owned 5.3838 net mineral acres in the above listed area. We apologize for this error and re submit our previous offer herewith.

The records in Lea County, New Mexico, indicate the ownership of 7.6918928 net mineral acres in the above listed area by Geodyne Nominee Corp. On behalf of our client, we are offering the following:

\$175.00 per acre for a 3 year paid up oil and gas lease providing for a 1/5th royalty covering your net mineral interest (lease form is attached)

This offer is subject to approval of title and please be advised this offer to lease may be withdrawn at any time without notice subsequent to the expiration of thirty (30) days from the date of this letter.

Alternatively, you may prefer to participate in the drilling of a 11,600' Morrow test with a Drilling Cost of \$1,585,800 and a Completion Cost of \$863,100 (AFE attached).

Please return a copy of our letter informing us of your decision to either 1) grant an oil and gas lease under the terms described above on the attached lease form or 2) participate in the drilling of an 11,600' Morrow test and sign the attached AFE. A joint operating agreement will be prepared in the near future for those who elect to participate in the drilling of this well.

We are grateful for your consideration. Please call us at the phone numbers listed if we may help in any way.

Sincerely,

Barbara Spalding

gas lease

drilling of the Morrow well - please return signed AFE.

Telephone# _____

7001 0320 0004 5862 5841

U.S. Postal Service	
CERTIFIED MAIL RECEIPT	
(Domestic Mail Only; No Insurance Coverage Provided)	
TULSA OK 74103	
Postage	\$0.39
Certified Fee	\$2.40
Return Receipt Fee (Endorsement Required)	\$1.85
Restricted Delivery Fee (Endorsement Required)	\$0.00
Total Postage & Fees	\$4.64
Sent To: <u>Geodyne Nominee Corp.</u>	
Street, Apt. No.: <u>Samson Plaza, Two W. Second St.</u>	
City, State, ZIP+4: <u>TULSA, OK 74103</u>	

PS Form 3800, January 2001 See Reverse for Instructions



P.O. Box 2691 88202-2691
400 Penn Plaza, Suite 1120
Roswell, NM 88201

Telephone (505) 625-8807
Fax (505) 625-8827

July 25, 2006

Petro Tiger I, LTD
P.O. Box 3166
Tulsa, OK 74101-3166

Re: Offer to Lease
Township 20 South, Range 36 East, NMPM
Section 17: NE/4
Lea County, NM

To Whom It May Concern:

In reference to our certified letter previously mailed to you and dated 7/13/06, we have discovered an error in the where we erroneously state that Petro Tiger I, Ltd. owned 4.616213 net mineral acres in the above listed area. We apologize for this error and re submit our previous offer herewith.

The records in Lea County, New Mexico, indicate the ownership of **2.308107** net mineral acres in the above listed area by Petro Tiger I, LTD. On behalf of our client, we are offering the following:

\$175.00 per acre for a 3 year paid up oil and gas lease providing for a 1/5th royalty covering your net mineral interest (lease form is attached)

This offer is subject to approval of title and please be advised this offer to lease may be withdrawn at any time without notice subsequent to the expiration of thirty (30) days from the date of this letter.

Alternatively, you may prefer to participate in the drilling of a 11,600' Morrow test with a Drilling Cost of \$1,585,800 and a Completion Cost of \$863,100 (AFE attached).

Please return a copy of our letter informing us of your decision to either 1) grant an oil and gas lease under the terms described above on the attached lease form or 2) participate in the drilling of an 11,600' Morrow test and sign the attached AFE. A joint operating agreement will be prepared in the near future for those who elect to participate in the drilling of this well.

We are grateful for your consideration. Please call us at the phone numbers listed if we may help in any way.

Sincerely,

Barbara Spalding

as lease

drilling of the Morrow well – please return signed AFE.

Telephone# _____

U.S. Postal Service
CERTIFIED MAIL RECEIPT
(Domestic Mail Only; No Insurance Coverage Provided)

TULSA OK 74101

Postage	\$	\$0.39
Certified Fee	\$	\$2.00
Return Receipt Fee (Endorsement Required)	\$	\$1.85
Restricted Delivery Fee (Endorsement Required)	\$	\$0.00
Total Postage & Fees	\$	\$4.64

Sent To: Petro Tiger I, LTD
Street, Apt. No.: PO Box 3166
or PO Box No.:
City, State, ZIP+4: Tulsa OK 74101-3166

PS Form 3800, January 2001

See Reverse for Instructions



P.O. Box 2691 88202-2691
400 Penn Plaza, Suite 1120
Roswell, NM 88201

August 28, 2006

Telephone (505) 625-8807
Fax (505) 625-8827

Coll Mineral Interest Holders
C/O Charles H. Coll
701 W. Country Club Road
Roswell, NM 88201

Re: Offer to Lease
Township 20 South, Range 36 East,
NMPM
Section 17: NE/4
Lea County, NM

Dear Mr. Coll:

We have previously contacted you regarding leasing your minerals in the above captioned area. We would now like to inform you that the offer to lease and well proposal that I mailed you is on behalf of Unit Petroleum Company.

We appreciate your cooperation in this matter.

Sincerely,

Barbara Spalding

7005 0390 0006 3676 4479

U.S. Postal Service [®]	
CERTIFIED MAIL [™] RECEIPT	
(Domestic Mail Only; No Insurance Coverage Provided)	
For delivery information visit our website at www.usps.com	
OFFICIAL USE	
Postage	\$ 0.39
Certified Fee	\$2.40
Return Receipt Fee (Endorsement Required)	\$1.95
Restricted Delivery Fee (Endorsement Required)	\$0.00
Total Postage & Fees	\$ 4.64

0602 ROSWELL NM 88201
08
Postmark
2006
08/29/2006

Sent To: Coll Mineral Interest Holders
Street, Apt. No., or PO Box No.: 701 W. Country Club Rd.
City, State, ZIP+4: Roswell NM 88201

PS Form 3800, June 2002 See Reverse for Instructions



P.O. Box 2691 88202-2691
400 Penn Plaza, Suite 1120
Roswell, NM 88201

August 28, 2006

Telephone (505) 625-8807
Fax (505) 625-8827

Debra Groves Brady
C/O Karen Jech
Taylor & Associates Real Estate
3418 W. Sunset Ave.
Springdale, AR 72762

Re: Offer to Lease
Township 20 South, Range 36 East,
NMPM
Section 17: NE/4
Lea County, NM

Dear Ms. Brady:

We have previously contacted you regarding leasing your minerals in the above captioned area. We would now like to inform you that the offer to lease and well proposal that I mailed you is on behalf of Unit Petroleum Company.

We appreciate your cooperation in this matter.

Sincerely,

Barbara Spalding

7005 0390 0006 3676 4635

U.S. Postal Service TM	
CERTIFIED MAIL TM RECEIPT	
(Domestic Mail Only; No Insurance Coverage Provided)	
For delivery information visit our website at www.usps.com	
OFFICIAL USE	
Postage	\$0.39
Certified Fee	\$2.40
Return Receipt Fee (Endorsement Required)	\$1.95
Restricted Delivery Fee (Endorsement Required)	\$0.00
Total Postage & Fees	\$4.64

SPRINGDALE AR 72762

0629
AUG 29 2006
ROSWELL NM 88201

Sent To: Debra Groves Brady
Street, Apt. No., or PO Box No.: 3418 W. Sunset Ave.
City, State, Zip: Springdale, AR 72762

PS Form 3800, June 2002 See Reverse for Instructions



P.O. Box 2691 88202-2691
400 Penn Plaza, Suite 1120
Roswell, NM 88201

August 28, 2006

Telephone (505) 625-8807
Fax (505) 625-8827

Mary Debra Brady
1804 Lake Crest Lane
Plano, TX 75023-7442

Re: Offer to Lease
Township 20 South, Range 36 East,
NMPM
Section 17: NE/4
Lea County, NM

Dear Ms. Brady:

We have previously contacted you regarding leasing your minerals in the above captioned area. We would now like to inform you that the offer to lease and well proposal that I mailed you is on behalf of Unit Petroleum Company.

We appreciate your cooperation in this matter.

Sincerely,

Barbara Spalding

U.S. Postal Service™
CERTIFIED MAIL™ RECEIPT
(Domestic Mail Only; No Insurance Coverage Provided)

For delivery information visit our website at www.usps.com

PL 5010 750233

Postage	\$ 0.79
Certified Fee	\$2.00
Return Receipt Fee (Endorsement Required)	\$1.85
Restricted Delivery Fee (Endorsement Required)	\$0.00
Total Postage & Fees	\$ 4.64

08/29/2006

Sent To: Mary Deborah Brady
Street, Apt. No.,
or PO Box No. 1804 Lake Crest Lane
City, State, ZIP+4 Plano, TX 75023-7442

PS Form 3800, June 2002 See Reverse for Instructions



P.O. Box 2691 88202-2691
400 Penn Plaza, Suite 1120
Roswell, NM 88201

August 28, 2006

Telephone (505) 625-8807
Fax (505) 625-8827

Michael John Carswell
12401 Split Rail Cove
Austin, TX 78750

Re: Offer to Lease
Township 20 South, Range 36 East,
NMPM
Section 17: NE/4
Lea County, NM

Dear Mr. Carswell:

We have previously contacted you regarding leasing your minerals in the above captioned area. We would now like to inform you that the offer to lease and well proposal that I mailed you is on behalf of Unit Petroleum Company.

We appreciate your cooperation in this matter.

Sincerely,

Barbara Spalding

2944 9296 9006 3676 4462

7005 0390 0006 3676 4462

U.S. Postal ServiceTM
CERTIFIED MAIL[®] RECEIPT
(Domestic Mail Only; No Insurance Coverage Provided)

For delivery information visit our website at www.usps.com

OFFICIAL USE

Postage	\$	\$0.39	0602
Certified Fee		\$2.40	SASN
Return Receipt Fee (Endorsement Required)		\$1.85	Postmark Here
Restricted Delivery Fee (Endorsement Required)		\$0.00	67
Total Postage & Fees	\$	\$4.64	80V 08/29/2006 NM 112

Sent To: Michael John Carswell
Street, Apt. No.,
or PO Box No.: 12401 Split Rail Cove
City, State, ZIP+4: Austin TX 78750

PS Form 3800, June 2002 See Reverse for Instructions



P.O. Box 2691 88202-2691
400 Penn Plaza, Suite 1120
Roswell, NM 88201

August 28, 2006

Telephone (505) 625-8807
Fax (505) 625-8827

Robert E. Carswell, III
12401 Split Rail Cove
Austin, TX 78750

Re: Offer to Lease
Township 20 South, Range 36 East,
NMPM
Section 17: NE/4
Lea County, NM

Dear Mr. Carswell:

We have previously contacted you regarding leasing your minerals in the above captioned area. We would now like to inform you that the offer to lease and well proposal that I mailed you is on behalf of Unit Petroleum Company.

We appreciate your cooperation in this matter.

Sincerely,

Barbara Spalding

2005 0390 0006 3676 4455

U.S. Postal Service [®]	
CERTIFIED MAIL [™] RECEIPT	
(Domestic Mail Only; No Insurance Coverage Provided)	
For delivery information visit our website at www.usps.com	
OFFICIAL USE	
Postage	\$ 0.39
Certified Fee	\$2.40
Return Receipt Fee (Endorsement Required)	\$1.85
Restricted Delivery Fee (Endorsement Required)	\$0.00
Total Postage & Fees	\$ 4.64

Sent To: Robert E. Carswell, III
Street, Apt. No.,
or PO Box No. 12401 Split Rail Cove
City, State, ZIP+4 Austin, TX 78750

PS Form 3800, June 2002 See Reverse for Instructions



P.O. Box 2691 88202-2691
400 Penn Plaza, Suite 1120
Roswell, NM 88201

August 28, 2006

Telephone (505) 625-8807
Fax (505) 625-8827

Jacqueline Fay Daugherty
P.O. Box 583
Jenks, OK 74037

Re: Offer to Lease
Township 20 South, Range 36 East,
NMPM
Section 17: NE/4
Lea County, NM

Dear Ms. Daugherty:

We have previously contacted you regarding leasing your minerals in the above captioned area. We would now like to inform you that the offer to lease and well proposal that I mailed you is on behalf of Unit Petroleum Company.

We appreciate your cooperation in this matter.

Sincerely,

Barbara Spalding

7005 0390 0006 3676 4622

U.S. Postal Service TM	
CERTIFIED MAIL TM RECEIPT	
(Domestic Mail Only; No Insurance Coverage Provided)	
For delivery information visit our website at www.usps.com	
OFFICIAL USE	
Postage	\$ 0.39
Certified Fee	\$2.40
Return Receipt Fee (Endorsement Required)	\$1.85
Restricted Delivery Fee (Endorsement Required)	\$0.00
Total Postage & Fees	\$ 4.64

08/29/2006

Sent To: Jacqueline Fay Daugherty
Street, Apt. No.,
or PO Box No.: P.O. Box 583
City, State, ZIP+4: Jenks OK 74037

PS Form 3800, June 2002 See Reverse for Instructions



August 28, 2006

Telephone (505) 625-8807
Fax (505) 625-8827

Mary Louise Galbreath
C/O Jacqueline Fay Daugherty
P.O. Box 583
Jenks, OK 74037

Re: Offer to Lease
Township 20 South, Range 36 East
NMPM
Section 17: NE/4
Lea County, NM

Dear Ms. Daugherty:

We have previously contacted you regarding leasing your minerals in the above captioned area. We would now like to inform you that the offer to lease and well proposal that I mailed you is on behalf of Unit Petroleum Company.

We appreciate your co

Sincerely,

Barbara Spalding

7005 0390 0006 3676 4509

U.S. Postal Service TM	
CERTIFIED MAIL TM RECEIPT	
(Domestic Mail Only; No Insurance Coverage Provided)	
For delivery information visit our website at www.usps.com	
OFFICIAL USE	
Postage	\$ 0.39
Certified Fee	\$2.40
Return Receipt Fee (Endorsement Required)	\$1.85
Restricted Delivery Fee (Endorsement Required)	\$0.00
Total Postage & Fees	\$ 4.64

Sent To: Mary Louise Galbreath
Street, Apt. No., or PO Box No.: 20 Box 583
City, State, ZIP+4: Jenks, OK 74037

PS Form 3800, June 2002 See Reverse for Instructions



P.O. Box 2691 88202-2691
400 Penn Plaza, Suite 1120
Roswell, NM 88201

August 28, 2006

Telephone (505) 625-8807
Fax (505) 625-8827

Rachel Joan Garrett
C/O. Jacqueline Fay Daugherty
P.O. Box 583
Jenks, OK 74037

Re: Offer to Lease
Township 20 South, Range 36 East,
NMPM
Section 17: NE/4
Lea County, NM

To Whom It May Concern:

We have previously contacted you regarding leasing your minerals in the above captioned area. We would now like to inform you that the offer to lease and well proposal that I mailed you is on behalf of Unit Petroleum Company.

We appreciate your cooperation in this matter.

Sincerely,

Barbara Spalding

5854 926 9999 7127

U.S. Postal ServiceTM
CERTIFIED MAILTM RECEIPT
(Domestic Mail Only; No Insurance Coverage Provided)
For delivery information visit our website at www.usps.com

OFFICIAL USE

Postage	\$ 0.39	0602
Certified Fee	\$2.40	
Return Receipt Fee (Endorsement Required)	\$1.65	
Restricted Delivery Fee (Endorsement Required)	\$0.00	
Total Postage & Fees	\$ 4.44	

Postmark: ROSWELL, NM AUG 29 08/29/2006

Sent To: Rachel Joan Garrett
Street, Apt. No.,
or PO Box No.: PO Box 583
City, State, ZIP+4: Jenks OK 74037

PS Form 3800, June 2002 See Reverse for Instructions



P.O. Box 2691 88202-2691
400 Penn Plaza, Suite 1120
Roswell, NM 88201

August 28, 2006

Telephone (505) 625-8807
Fax (505) 625-8827

Geodyne Nominee Corp.
Samson Plaza
Two West Second Street
Tulsa, OK 74103

Re: Offer to Lease
Township 20 South, Range 36 East,
NMPM
Section 17: NE/4
Lea County, NM

To Whom It May Concern:

We have previously contacted you regarding leasing your minerals in the above captioned area. We would now like to inform you that the offer to lease and well proposal that I mailed you is on behalf of Unit Petroleum Company.

We appreciate your cooperation in this matter.

Sincerely,

Barbara Spalding

7005 0390 0006 3676 4576

U.S. Postal Service TM	
CERTIFIED MAIL TM RECEIPT	
(Domestic Mail Only; No Insurance Coverage Provided)	
For delivery information visit our website at www.usps.com	
OFFICIAL USE	
Postage	\$ 0.39
Certified Fee	\$2.40
Return Receipt Fee (Endorsement Required)	\$1.85
Restricted Delivery Fee (Endorsement Required)	\$0.00
Total Postage & Fees	\$ 4.64
Sent To: Geodyne Nominee Corp.	
Street, Apt. No., or PO Box No.: Samson Plaza - Two W 2nd St.	
City, State, ZIP+4: Tulsa, OK 74103	

PS Form 3800, June 2002 See Reverse for Instructions



P.O. Box 2691 88202-2691
400 Penn Plaza, Suite 1120
Roswell, NM 88201

August 28, 2006

Telephone (505) 625-8807
Fax (505) 625-8827

HOG Partnership L.P.
5950 Cedar Spring
Dallas, Texas 75235-6805

Re: Offer to Lease
Township 20 South, Range 36 East,
NMPM
Section 17: NE/4
Lea County, NM

To Whom It May Concern::

We have previously contacted you regarding leasing your minerals in the above captioned area. We would now like to inform you that the offer to lease and well proposal that I mailed you is on behalf of Unit Petroleum Company.

We appreciate your cooperation in this matter.

Sincerely,

Barbara Spalding

4634 9276 0000 0460 5005

U.S. Postal Service TM	
CERTIFIED MAIL TM RECEIPT	
(Domestic Mail Only; No Insurance Coverage Provided)	
For delivery information visit our website at www.usps.com	
OFFICIAL USE	
Postage	\$0.39
Certified Fee	\$2.40
Return Receipt Fee (Endorsement Required)	\$1.85
Restricted Delivery Fee (Endorsement Required)	\$0.00
Total Postage & Fees	\$4.64

ROSWELL, NM 88201
AUG 29 2006
Postmark Here
USPS
08/29/2006

Sent To: HOG Partnership L.P.
Street, Apt. No., or PO Box No.: 5950 Cedar Spring
City, State, ZIP+4: Dallas, TX 75235-6805

PS Form 3800, June 2002 See Reverse for Instructions



P.O. Box 2691 88202-2691
400 Penn Plaza, Suite 1120
Roswell, NM 88201

Telephone (505) 625-8807
Fax (505) 625-8827

August 28, 2006

Arvis K. Miller Trust
Bank One Oklahoma City
P.O. Box 25848
Oklahoma City, OK 73125

Re: Offer to Lease
Township 20 South, Range 36 East,
NMPM
Section 17: NE/4
Lea County, NM

To Whom It May Concern:

We have previously contacted you regarding leasing your minerals in the above captioned area. We would now like to inform you that the offer to lease and well proposal that I mailed you is on behalf of Unit Petroleum Company.

We appreciate your cooperation in this matter.

Sincerely,

Barbara Spalding

U.S. Postal ServiceTM
CERTIFIED MAILTM RECEIPT
(Domestic Mail Only; No Insurance Coverage Provided)

For delivery information visit our website at www.usps.com

OFFICIAL USE

Postage	\$ 0.39
Certified Fee	\$2.40
Return Receipt Fee (Endorsement Required)	\$1.85
Restricted Delivery Fee (Endorsement Required)	\$0.00
Total Postage & Fees	\$ 4.64

Sent To: Arvis K Miller Trust
Street, Apt. No.,
or PO Box No. P.O. Box 25848
City, State, ZIP+4[®] Oklahoma City, OK 73125

PS Form 3800, June 2002 See Reverse for Instructions



P.O. Box 2691 88202-2691
400 Penn Plaza, Suite 1120
Roswell, NM 88201

August 28, 2006

Telephone (505) 625-8807
Fax (505) 625-8827

Claude Morrison
101 Blue Sky Court
Georgetown, TX 78682

Re: Offer to Lease
Township 20 South, Range 36 East,
NMPM
Section 17: NE/4
Lea County, NM

Dear Mr. Morrison:

We have previously contacted you regarding leasing your minerals in the above captioned area. We would now like to inform you that the offer to lease and well proposal that I mailed you is on behalf of Unit Petroleum Company.

We appreciate your cooperation in this matter.

Sincerely,

Barbara Spalding

7005 0350 0006 3676 4448

U.S. Postal Service TM	
CERTIFIED MAIL TM RECEIPT	
(Domestic Mail Only; No Insurance Coverage Provided)	
For delivery information visit our website at www.usps.com	
OFFICIAL USE	
Postage	\$ 8.39
Certified Fee	\$ 2.40
Return Receipt Fee (Endorsement Required)	\$ 3.85
Restricted Delivery Fee (Endorsement Required)	\$ 3.20
Total Postage & Fees	\$ 17.84
Postmark Here	
08/29/2006	
Sent To: Claude Morrison	
Street, Apt. No., or PO Box No. 101 Blue Sky Court	
City, State, ZIP+4 Georgetown TX 78682	

PS Form 3800, June 2002 See Reverse for Instructions



August 28, 2006

Telephone (505) 625-8807
Fax (505) 625-8827

L. Brady Myers
2647 Somerset Drive
Prairie Village, KS 66208

Re: Offer to Lease
Township 20 South, Range 36 East,
NMPM
Section 17: NE/4
Lea County, NM

Dear Mr. Myers:

We have previously contacted you regarding leasing your minerals in the above captioned area. We would now like to inform you that the offer to lease and well proposal that I mailed you is on behalf of Unit Petroleum Company.

We appreciate your cooperation in this matter.

Sincerely,

Barbara Spalding

U.S. Postal ServiceTM
CERTIFIED MAILTM RECEIPT
(Domestic Mail Only; No Insurance Coverage Provided)

For delivery information visit our website at www.usps.com

OFFICIAL USE

Postage	\$ 0.39
Certified Fee	\$2.40
Return Receipt Fee (Endorsement Required)	\$1.85
Restricted Delivery Fee (Endorsement Required)	\$0.00
Total Postage & Fees	\$4.64

Sent To: L. Brady Myers
Street, Apt. No.,
or PO Box No. 2647 Somerset Dr.
City, State, ZIP+4 Prairie Village, KS 66208

7005 0300 0006 3126 4561



P.O. Box 2691 88202-2691
400 Penn Plaza, Suite 1120
Roswell, NM 88201

August 28, 2006

Telephone (505) 625-8807
Fax (505) 625-8827

Petro Tiger I, LTD
P.O. Box 3166
Tulsa, OK 74101-3166

Re: Offer to Lease
Township 20 South, Range 36 East,
NMPM
Section 17: NE/4
Lea County, NM

To Whom It May Concern:

We have previously contacted you regarding leasing your minerals in the above captioned area. We would now like to inform you that the offer to lease and well proposal that I mailed you is on behalf of Unit Petroleum Company.

We appreciate your cooperation in this matter.

Sincerely,

Barbara Spalding

U.S. Postal ServiceTM
CERTIFIED MAILTM RECEIPT
(Domestic Mail Only; No Insurance Coverage Provided)

For delivery information visit our website at www.usps.com

OFFICIAL USE

Postage	\$	\$0.39
Certified Fee	\$	\$2.40
Return Receipt Fee (Endorsement Required)	\$	\$1.85
Restricted Delivery Fee (Endorsement Required)	\$	\$0.00
Total Postage & Fees	\$	\$4.64

0602
08
Postmark
Here
08/29/2006
ROSNELL NM 88202

Sent To Petro Tiger Ltd.
Street, Apt. No.,
or PO Box No. PO Box 3166
City, State, ZIP+4[®] Tulsa, OK 74101-3166

PS Form 3800, June 2002 See Reverse for Instructions



P.O. Box 2691 88202-2691
400 Penn Plaza, Suite 1120
Roswell, NM 88201

August 28, 2006

Telephone (505) 625-8807
Fax (505) 625-8827

Sally Rogers
152 Arroyo Hondo Rd.
Santa Fe NM 87505

Re: Offer to Lease
Township 20 South, Range 36 East,
NMPM
Section 17: NE/4
Lea County, NM

Dear Ms. Rogers:

We have previously contacted you regarding leasing your minerals in the above captioned area. We would now like to inform you that the offer to lease and well proposal that I mailed you is on behalf of Unit Petroleum Company.

We appreciate your cooperation in this matter.

Sincerely,

Barbara Spalding

7005 0390 0006 3676 4554

U.S. Postal Service[®]
CERTIFIED MAIL[™] RECEIPT
(Domestic Mail Only; No Insurance Coverage Provided)
For delivery information visit our website at www.usps.com

OFFICIAL USE

Postage	\$	\$0.39
Certified Fee	\$	\$2.85
Return Receipt Fee (Endorsement Required)	\$	\$1.85
Restricted Delivery Fee (Endorsement Required)	\$	\$0.00
Total Postage & Fees	\$	\$4.64

Sent To: Sally Rogers
Street, Apt. No.
or PO Box No. 152 Arroyo Hondo Rd.
City, State, ZIP+4 Santa Fe NM 87505

PS Form 3800, June 2002 See Reverse for Instructions



P.O. Box 2691 88202-2691
400 Penn Plaza, Suite 1120
Roswell, NM 88201

Telephone (505) 625-8807
Fax (505) 625-8827

August 28, 2006

Round Hill Royalty, LP
P.O. Box 25128
Dallas, TX 75225

Re: Offer to Lease
Township 20 South, Range 36 East,
NMPM
Section 17: NE/4
Lea County, NM

To Whom It May Concern:

We have previously contacted you regarding leasing your minerals in the above captioned area. We would now like to inform you that the offer to lease and well proposal that I mailed you is on behalf of Unit Petroleum Company.

We appreciate your cooperation in this matter.

Sincerely,

Barbara Spalding

7005 0390 0006 3676 4608

U.S. Postal Service™	
CERTIFIED MAIL™ RECEIPT	
(Domestic Mail Only; No Insurance Coverage Provided)	
For delivery information visit our website at www.usps.com	
DA DALLAS TX 75225	
OFFICIAL USE	
Postage	\$ 0.39
Certified Fee	\$2.40
Return Receipt Fee (Endorsement Required)	\$1.85
Restricted Delivery Fee (Endorsement Required)	\$0.00
Total Postage & Fees	\$4.64

08/29/2006

Sent To: Round Hill Royalty LP
Street, Apt. No., or PO Box No.: P.O. Box 25128
City, State, ZIP+4: Dallas TX 75225



August 28, 2006

Telephone (505) 625-8807
Fax (505) 625-8827

Barbara Sue Schmidt
C/O Jacqueline Fay Daugherty
P.O. Box 583
Jenks, OK 74037

Re: Offer to Lease
Township 20 South, Range 36 East,
NMPM
Section 17: NE/4
Lea County, NM

Dear Ms. Daugherty:

We have previously contacted you regarding leasing your minerals in the above captioned area. We would now like to inform you that the offer to lease and well proposal that I mailed you is on behalf of Unit Petroleum Company.

We appreciate your cooperation in this matter.

Sincerely,

Barbara Spalding

7005 0390 0006 3676 4547

U.S. Postal Service TM		
CERTIFIED MAIL TM RECEIPT		
(Domestic Mail Only; No Insurance Coverage Provided)		
For delivery information visit our website at www.usps.com		
OFFICIAL USE		
Postage	\$ 0.39	0602
Certified Fee	\$2.40	08
Return Receipt Fee (Endorsement Required)	\$1.85	Postmark
Restricted Delivery Fee (Endorsement Required)	\$0.00	08/29/2006
Total Postage & Fees	\$4.64	
Sent To: Barbara Sue Schmidt		
Street, Apt. No., or PO Box No. P.O. Box 583		
City, State, ZIP+4 Jenks, OK 74037		

PS Form 3800, June 2002 See Reverse for Instructions

August 28, 2006

Telephone (505) 625-8807
Fax (505) 625-8827Alton C. White, Jr.
3112 Above Stratford Place
Austin, TX 78746Re: Offer to Lease
Township 20 South, Range 36 East,
NMPM
Section 17: NE/4
Lea County, NM

Dear Mr. White:

We have previously contacted you regarding leasing your minerals in the above captioned area. We would now like to inform you that the offer to lease and well proposal that I mailed you is on behalf of Unit Petroleum Company.

We appreciate your cooperation in this matter.

Sincerely,

Barbara Spalding

U.S. Postal ServiceTM
CERTIFIED MAIL[®] RECEIPT
(Domestic Mail Only; No Insurance Coverage Provided)

For delivery information visit our website at www.usps.com

OFFICIAL USE

Postage	\$	\$0.39
Certified Fee	\$	\$2.40
Return Receipt Fee (Endorsement Required)	\$	\$1.85
Restricted Delivery Fee (Endorsement Required)	\$	\$0.00
Total Postage & Fees	\$	\$4.64

Postmark Here

Sent To: Alton C. White, Jr.
Street, Apt. No.,
or PO Box No. 3112 Above Stratford Pl.
City, State, ZIP+4 Austin, TX 78746

PS Form 3800, June 2002 See Reverse for Instructions

Muirfield

Resources Company

August 9, 2006

Barbara Spalding
Continental Land Resources, LLC
P.O. Box 2691
Roswell, NM 88202

Re: NE/4 Sec. 17-20S-36E
Lea County, NM

Dear Ms. Spalding:

Enclosed please find an AFE and election to participate in the above referenced unit, which has been executed on behalf of PetroTiger I, Ltd.

A copy of the unrecorded Oil & Gas Lease from PetroTiger I, Ltd. to Muirfield Resources Company is enclosed. We will furnish a copy of the recorded assignment when received from the Courthouse.

Well Requirement sheet enclosed

Sincerely,



Diane Bixler


Enclosures

POST OFFICE BOX 3166
TULSA, OKLAHOMA 74101-3166
2627 EAST 21ST STREET, SUITE 100
TULSA, OKLAHOMA 74114
OFFICE (918) 744-5604
FAX (918) 744-8715

<http://www.muirfield.com>



P.O. Box 2691 88202-2691
400 Penn Plaza, Suite 1120
Roswell, NM 88201



Telephone (505) 625-8807
Fax (505) 625-8827

July 13, 2006

Petro Tiger I, LTD
P.O. Box 3166
Tulsa, OK 74101-3166

Re: Offer to Lease
Township 20 South, Range 36 East, NMPM
Section 17: NE/4
Lea County, NM

To Whom It May Concern:

The records in Lea County, New Mexico, indicate the ownership of **4.6162** net mineral acres in the above listed area by the Braille Institute of America. On behalf of our client, we are offering the following:

\$175.00 per acre for a 3 year paid up oil and gas lease providing for a 1/5th royalty covering your net mineral interest (lease form is attached)

This offer is subject to approval of title and please be advised this offer to lease may be withdrawn at any time without notice subsequent to the expiration of thirty (30) days from the date of this letter.

Alternatively, you may prefer to participate in the drilling of a 11,600' Morrow test with a Drilling Cost of \$1,585,800 and a Completion Cost of \$863,100 (AFE attached).

Please return a copy of our letter informing us of your decision to either 1) grant an oil and gas lease under the terms described above on the attached lease form or 2) participate in the drilling of an 11,600' Morrow test and sign the attached AFE. A joint operating agreement will be prepared in the near future for those who elect to participate in the drilling of this well.

We are grateful for your consideration. Please call us at the phone numbers listed if we may help in any way.

Sincerely,

Barbara Spalding
Barbara Spalding

_____ I prefer to grant an oil and gas lease

☒ I prefer to participate in the drilling of the Morrow well - please return signed AFE.

Signature: _____

Telephone# 918-744-5604

Printed Name: John W. Pilkington, Jr., President

BY MUIRFIELD RESOURCES
ATTORNEY-IN-FACT

124	ELECTRICAL SYSTEMS & LINES		0	0
125	LEASE LINES		0	0
126	CONTROLLABLE VALVES & FITTING		10,000	10,000
127	OTHER EQUIPMENT		3,000	3,000
128	NON-CONTROLLABLE LEASE MATERIAL		10,000	10,000
129	INSTALLATION COSTS		16,000	16,000
131	LINE PIPE		5,000	5,000
132	METERING EQUIPMENT		5,000	5,000
TOTAL TANGIBLES		\$208,000	\$382,600	\$590,600
TOTAL INTANGIBLES		\$1,377,800	\$480,500	\$1,858,300
TOTAL WELL COSTS		\$1,585,800	\$863,100	\$2,448,900
APPROVED BY _____ TITLE _____ DATE _____ COMPANY _____				
PARTNER APPROVALS				
APPROVED BY _____	TITLE _____	DATE 8-4-06	COMPANY PETROTIGER I, LTD. BY MUIRFIELD RESOURCES ATTORNEY-IN-FACT	

John W. Pilkington, Jr., President

If said lessor owns a less interest in the above described land than the entire and undivided fee simple estate therein, then the royalties herein provided shall be paid to the lessor only in the proportion which its interest bears to the whole and undivided fee.

Lessee shall have the right to use, free of cost, gas, oil and water produced on said land for its operations thereon, except water from wells of lessor.

When requested by the lessor, lessee shall bury his pipe lines below plow depth.

No well shall be drilled nearer than 200 feet to the house or barn now on said premises, without the written consent of the lessor.

Lessee shall pay for all damages caused by its operations to growing crops on said land.

Lessee shall have the right at any time to remove all machinery and fixtures placed on said premises, including the right to draw and remove casing.

If the estate of either party hereto is assigned, and the privilege of assigning in whole or in part is expressly allowed, the covenants hereof shall extend to their heirs, executors, administrators, successors or assigns. However, no change or division in ownership of the land or royalties shall enlarge the obligations or diminish the rights of Lessee. No change in the ownership of the land or royalties shall be binding on the lessee until after the lessee has been furnished with a written transfer or assignment or a true copy thereof. In case lessee assigns this lease, in whole or in part, lessee shall be relieved of all obligations with respect to the assigned portion or portions arising subsequent to the date of assignment.

All express or implied covenants of this lease shall be subject to all Federal and State Laws, Executive Orders, Rules and Regulations, and this lease shall not be terminated, in whole or in part, nor lessee held liable in damages, for failure to comply therewith, if compliance is prevented by, or such failure is the result of any such Law, Order, Rule or Regulation.

This lease shall be effective as to the lessor on execution hereof as to its interest and shall be binding of those signing. The word "Lessor" as used in this lease means the party or parties who execute this lease as Lessor.

Lessee may at any time and from time to time surrender this lease as to any part or parts of the leased premises by placing a release of record in the proper County.

Lessor hereby warrants and agrees to defend the title to the lands herein described, and agrees that the lessee shall have the right at any time to redeem for lessor by payment any mortgages, taxes or other liens on the above described lands, in the event of default of payments by lessor, and be subrogated to the rights of the holder thereof.

OTHER: 1) This lease shall be limited to only cover rights from the surface to 100 feet below the base of the deepest formation penetrated by any well commenced prior to the expiration of the primary term hereof and located on the lease premises or lands pooled or unitized therewith.


2) This lease shall automatically terminate one (1) year after the expiration of the primary term hereof as to 1) all formations 50 feet below the deepest producing formation and 2) all lands not included in a drilling and spacing unit as same is or would be established under the laws of the State of New Mexico.


IN TESTIMONY WHEREOF, we sign this the 4th day of August, 2006.

ATTEST:

PETROTIGER I, LTD.

By Muirfield Resources Company, A-I-F


Luanne P. Hale, Asst. Secretary
Tax I.D. 73-1311659


John W. Pilkington, Jr., President

STATE OF OKLAHOMA


COUNTY OF TULSA


(Corporate Acknowledgment)

Before me, the undersigned, a Notary Public, in and for said County and State on this 4th day of August, 2006, personally appeared John W. Pilkington, Jr. to me known to be the identical person who subscribed the name of the maker thereof to the foregoing as President of MUIRFIELD RESOURCES COMPANY as A-I-F for PETROTIGER I, LTD. and acknowledged to me that he executed the same as his free and voluntary act and deed and as the free and voluntary act and deed of such corporation, for the uses and purposes therein set forth.

Given under my hand and seal the day and year last above written.

My commission expires 6/3/2010


DONNA J. DAVIS
Notary Public
State of Oklahoma
Commission # 02008398 Expires 06/03/10


Donna J. Davis, Notary Public

**MUIRFIELD RESOURCES COMPANY
MUIRFIELD PRODUCTION COMPANY**

WELL INFORMATION AND REPORTS

- (a) DAILY DRILLING AND COMPLETION REPORTS on the progress of the well which shall include drilling depth, information on all tests including character, thickness, name of any formation penetrated, shows of oil, gas or water, and detailed reports on all drillstem tests and completion information.
- (b) One (1) copy of all mud logs, if available.
- (c) One (1) copy of all electrical logging surveys.
- (d) One (1) copy of all forms furnished to any governmental authority.
- (e) One (1) copy of the plugging record, if any.
- (f) Samples of all cores and cuttings, if so requested.

NOTIFICATION SHALL BE GIVEN TO:

John FitzSimons
Muirfield Resources Company
P. O. Box 3166
Tulsa, Oklahoma 74101-3166

Telephone No.:	(918) 744-5604
Fax Number:	(918) 744-8715
Night Number	(918) 724-4846
email:	jfitzsimons@muirfield.com

OIL AND GAS LEASE

(PAID UP)

AGREEMENT, Made and entered into this 4th day of August, 2006, by and between **PetroTiger I, Ltd., P. O. Box 3166, Tulsa, OK 74101-3166**, Party of the first part, hereinafter called lessor (whether one or more), and **MUIRFIELD RESOURCES COMPANY, P. O. Box 3166, Tulsa, OK 74101-3166**, Party of the second part, hereinafter called lessee.

WITNESSETH, That the said lessor, for and in consideration of Ten and Other Valuable Consideration (\$10.00), cash in hand paid, receipt of which is hereby acknowledged and of the covenants and agreements hereinafter contained on the part of the lessee to be paid, kept and performed, has granted, demised, leased and let and by these presents does grant, demise, lease and let unto the said lessee, for the sole and only purpose of exploring by geophysical and other methods, mining and operating for oil (including but not limited to distillate and condensate), gas (including casinghead gas and helium and all other constituents), and for laying pipelines and building tanks, power stations and structures thereon, to produce, save and take care of said products, all that certain tract of land, together with any reversionary rights therein, situated in the County of Lea, State of New Mexico, described as follows, to-wit:

Section 17: NE/4

all in Township 20 South, Range 36 East, and containing 160.00 acres, more or less.

It is agreed that this lease shall remain in force for a term of three (3) years from the date hereof (herein called primary term) and as long thereafter as oil or gas, or either of them is produced from said land by the lessee.

In consideration of the premises the said lessee covenants and agrees:

1. To deliver to the credit of lessor free of cost, in the pipe line to which it may connect its wells, the 1/5th part of all oil (including but not limited to condensate and distillate, produced and saved from the leased premises).

2. To pay lessor for gas of whatsoever nature or kind (with all of its constituents) produced and sold or used off the leased premises, or used in the manufacture of products therefrom, 1/5th of the gross proceeds received from the gas sold, used off the premises, or in the manufacture of products therefrom, but in no event more than 1/5th of the actual amount received by the lessee, said payments to be made monthly. During any period (whether before or after expiration of the primary term hereof) when gas is not being so sold or used and the well or wells are shut in and there is no current production of oil or operations on said leased premises sufficient to keep this lease in force, lessee shall pay or tender a royalty of One Dollar (\$1.00) per year per net acre retained hereunder, such payment or tender to be made, on or before the anniversary date of this lease next ensuing after the expiration of ninety (90) days from the date such well is shut in and thereafter on the anniversary date of this lease during the period such well is shut in, to the royalty owners. When such payment or tender is made it will be considered that gas is being produced within the meaning of the entire lease. The above shut in provision is limited to a period not to exceed two (2) consecutive years without actual production of gas and /or condensate in paying quantities for a minimum of 90 days between any successive two (2) year period, unless the Lessee is prevented by forces beyond Lessee's control from marketing said gas and/or condensate.

3. To pay lessor for gas produced from any oil well and used off the premises, or for the manufacture of casing-head gasoline or dry commercial gas, 1/5th of the gross proceeds, at the mouth of the well, received by lessee for the gas during the time such gas shall be used, said payments to be made monthly.

If the lessee shall commence to drill a well or commence reworking operations on an existing well within the term of this lease or any extension thereof, or on acreage pooled therewith, the lessee shall have the right to drill such well to completion or complete reworking operations with reasonable diligence and dispatch, and if oil or gas, or either of them, be found in paying quantities, this lease shall continue and be in force with like effect as if such well had been completed within the term of years first mentioned.

Lessee is hereby granted the right at any time and from time to time to unitize the leased premises or any portion or portions thereof, as to all strata or any stratum or strata, with any other lands as to all strata or any stratum or strata, for the production primarily of oil or primarily of gas with or without distillate. However, no unit for the production primarily of oil shall embrace more than 40 acres, or for the production primarily of gas with or without distillate more than 640 acres; provided that if any governmental regulation shall prescribe a spacing pattern for the development of the field or allocate a producing allowable based on acreage per well, then any such unit may embrace as much additional acreage as may be so prescribed or may be used in such allocation of allowable. Lessee shall file written unit designations in the county in which the leased premises are located. Operations upon and production from the unit shall be treated as if such operations were upon or such production were from the leased premises whether or not the well or wells are located thereon. The entire acreage within a unit shall be treated for all purposes as if it were covered by and included in this lease except that the royalty on production from the unit shall be as below provided, and except that in calculating the amount of any shut in gas royalties, only the part of the acreage originally leased and then actually embraced by this lease shall be counted. In respect to production from the unit, Lessee shall pay Lessor, in lieu of other royalties thereon, only such proportion of the royalties stipulated herein as the amount of his acreage placed in the unit, or his royalty interest therein on any acreage basis bears to the total acreage in the unit.

AFB COST ESTIMATE

☒ ORIGINAL
☐ SUPPLEMENT

☒ NEW WELL
☐ SUBSEQUENT DEVELOPMENT
☐ WORKOVER
☐ PLUG AND ABANDON

DISTRICT Midland		WELL NAME Monument "17" #1		FIELD Osuda North	WI	BCP	ACP	PREPARED BY DATE 6/27/2006	
PROSPECT Monument		Footage from Section Lines 1310' FNL & EL T20S-R36E		RANGE	BLOCK	SURVEY		COUNTY Lea	STATE New Mexico
SECTION 17		PROPOSED TO 11,600 FT		WELL TYPE OIL <input checked="" type="checkbox"/> GAS <input type="checkbox"/> SWD <input type="checkbox"/> INJ <input type="checkbox"/> OTHER <input type="checkbox"/> EXPLOR <input type="checkbox"/>		AFB #			
OBJECTIVE Middle Morrow									
ESTIMATED DAYS: 35 DRILLING 10 COMPLETION 45 TOTAL									
PURPOSE OF EXPENDITURE & WORK PROCEDURE: Drill, complete and equip a flowing Morrow gas well (Includes Frac Treat Cost)									

CODE		CLASSIFICATION							ESTIMATE			
1528	1527								DRILLING	COMPLETED	TOTAL	
(DRLG)	(CMPU)	INTANGIBLES										
1	1	PERMITS	\$1,000	SURVEYS	\$1,200	ROW		DAMAGES	\$10,000	12,200	4,000	16,200
2	2	ROADS & LOCATION: BUILD				\$0		CLEAN-UP	\$0	55,000	5,000	60,000
3	3	FOOTAGE DEPTH		0 FT @		\$0.00 /FT				0	0	0
4	4	OW DAYS		35 DAYS @		\$18,500 /DAY	COMP			647,500	65,000	712,500
5	5	MOBILIZE - RU - RD - DEMOBILIZE								70,000	8,000	78,000
6	6	FUEL/POWER								90,000	50,000	140,000
7	7	DRLG WATER			WATER WELL			COMP FLUID		30,000	15,000	45,000
8	8	CONTRACT LABOR/WELDING								12,000	5,000	17,000
9	9	BITS								55,000	2,000	57,000
10	10	DRLG FLUID			AIR			CHEMICALS		50,000	5,000	55,000
11	11	FORMATION TESTING			CORING			FLOW TESTS		5,000	5,000	10,000
12	12	OPENHOLE LOGGING & SURVEYS								42,000	0	42,000
13	13	CEMENT & SERVICES								50,000	27,000	77,000
14	14	RENTALS & SERVICES: SURFACE				SUBSURFACE				50,000	30,000	80,000
15	15	CASED HOLE LOGGING			PERFORATING			WIRELINE		0	15,000	15,000
16	16	STIMULATION : ACID		10000		FRAC		170000 OTHER	10000		190,000	190,000
17	17	SUPPLIES, MATERIALS, & MISCELLANEOUS RENTALS								20,000	15,000	35,000
18	18	GEOLOGICAL			MUD LOGGING			OTHER PROF		27,000	0	27,000
19	19	WELL SUPERVISION : DRILLING						COMPLETION		50,000	15,000	65,000
20	20	OVERHEAD OR COMBINED RATE								10,000	5,000	15,000
21	21	INSURANCE								0	0	0
22	22	ABANDONMENT EXPENSE (INCL LOCATION RECOVERY)								40,000	(15,000)	25,000
23	23	INSTALLATIONS & SERVICES THRU WELLHEAD								10,000	10,000	20,000
24	24	TRUCKING & OTHER SERVICES								25,000	15,000	40,000
32	32	CLOSED MUD SYSTEM								0		0
40	40	SALVAGE EQUIPMENT								0	0	0
30	30	CONTINGENCIES		2%						27,100	9,500	36,600
							TOTAL INTANGIBLE COSTS			\$1,377,800	\$480,500	\$1,858,300
CODE		TANGIBLES							DRILLING	COMPLETED	TOTAL	
101		CONDUCTOR CSG		40 FT OF		20.000 INCH @ \$		120.00 PER FT		4,800		4,800
102		SURFACE CSG		400 FT OF		13.375 INCH @ \$		38.95 PER FT		15,600		15,600
103		INTERMEDIATE CSG		5,500 FT OF		9.625 INCH @ \$		32.28 PER FT		177,600		177,600
104	104	PRODUCTION CSG		11,600 FT OF		5.500 INCH @ \$		15.12 PER FT			175,400	175,400
	105	LINER CSG		FT OF		INCH @ \$		PER FT			0	0
	106	TUBING		11,600 FT OF		2.375 INCH @ \$		4.93 PER FT			57,200	57,200
	107	SUCKER RODS		FT OF		0.000 INCH @ \$		0.00 PER FT			0	0
	108	BH PUMP		GAS LIFT		TBG ANC		OTHER			0	0
109	109	WELLHEAD : CASING HEAD				TREE				10,000	16,000	26,000
	110	ARTIFICIAL LIFT				PRIME MOVER					0	0
	111	PACKERS & SUBSURFACE TOOLS									15,000	15,000
	112	INSTALLATION COSTS									15,000	15,000
	121	TANKS & ACCESSORIES									30,000	30,000
	122	PRODUCTION UNIT			DEHYDRATOR			COMPRESSOR			20,000	20,000
	123	HEATER TREATER			SEPARATOR						5,000	5,000
	124	ELECTRICAL SYSTEMS & LINES									0	0
	125	LEASE LINES									0	0
	126	CONTROLLABLE VALVES & FITTING									10,000	10,000
127	127	OTHER EQUIPMENT									3,000	3,000
	128	NON-CONTROLLABLE LEASE MATERIAL									10,000	10,000
	129	INSTALLATION COSTS									16,000	16,000
	131	LINE PIPE									5,000	5,000
	132	METERING EQUIPMENT									5,000	5,000
							TOTAL TANGIBLES			\$208,000	\$382,600	\$590,600
							TOTAL INTANGIBLES			\$1,377,800	\$480,500	\$1,858,300
							TOTAL WELL COSTS			\$1,585,800	\$863,100	\$2,448,900

APPROVED BY	TITLE	DATE	COMPANY
PARTNER APPROVALS			
APPROVED BY	TITLE	DATE	COMPANY
		8-4-06	PETROFAC LTD. BY MUIRFIELD RESOURCES ATTORNEY-IN-FACT

John W. Pilkington, Jr., President