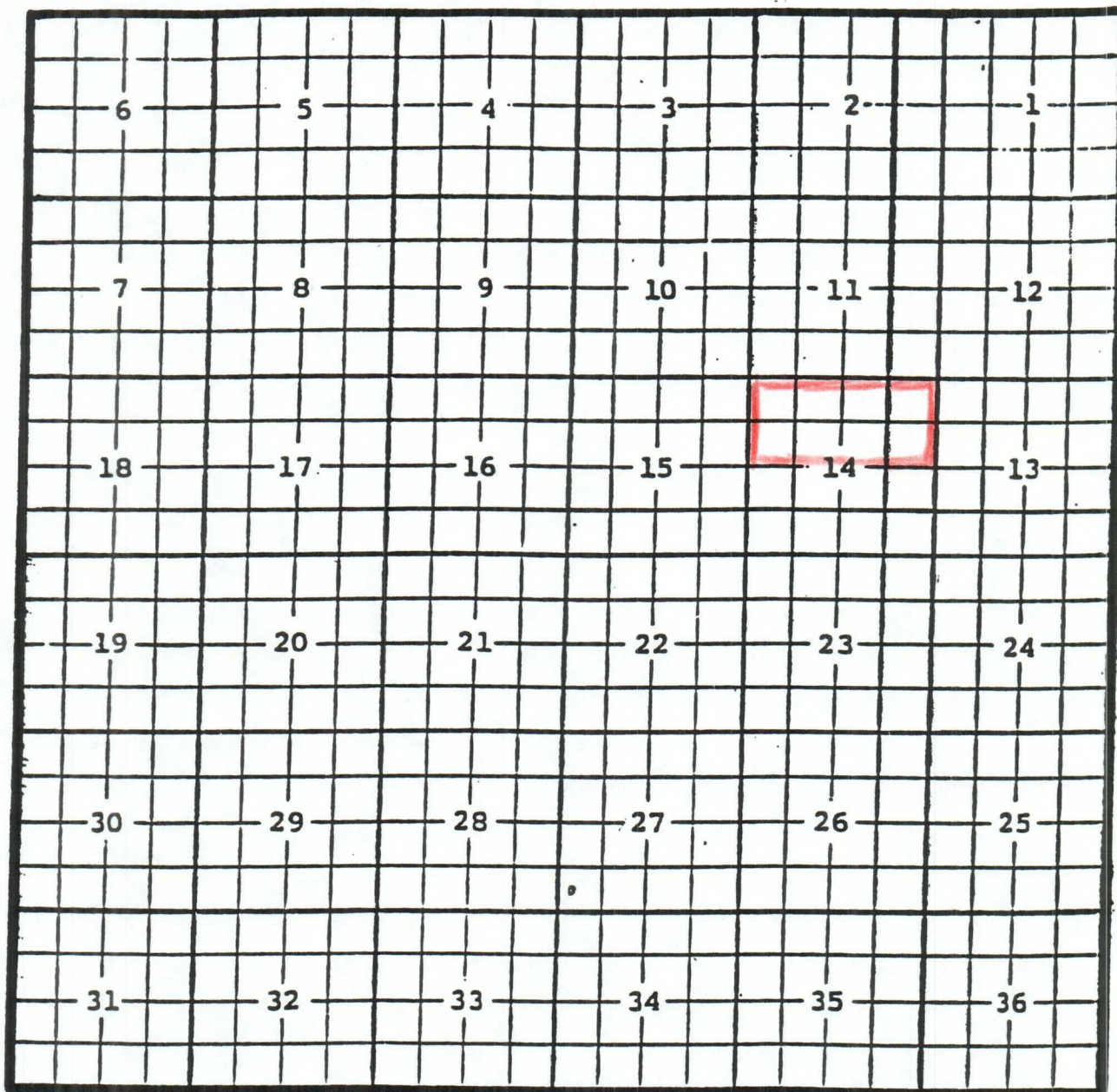


Eddy County, New Mexico

Bond Draw; Strawn Gas Pool

TOWNSHIP 24 SOUTH, RANGE 27 EAST, NMPM



Purpose: One completed gas well capable of producing.

Yates Petroleum Corporation, Humidor State Unit # 3

Location: Unit E, Sec. 14, Township 24 South, Range 27 East, NMPM

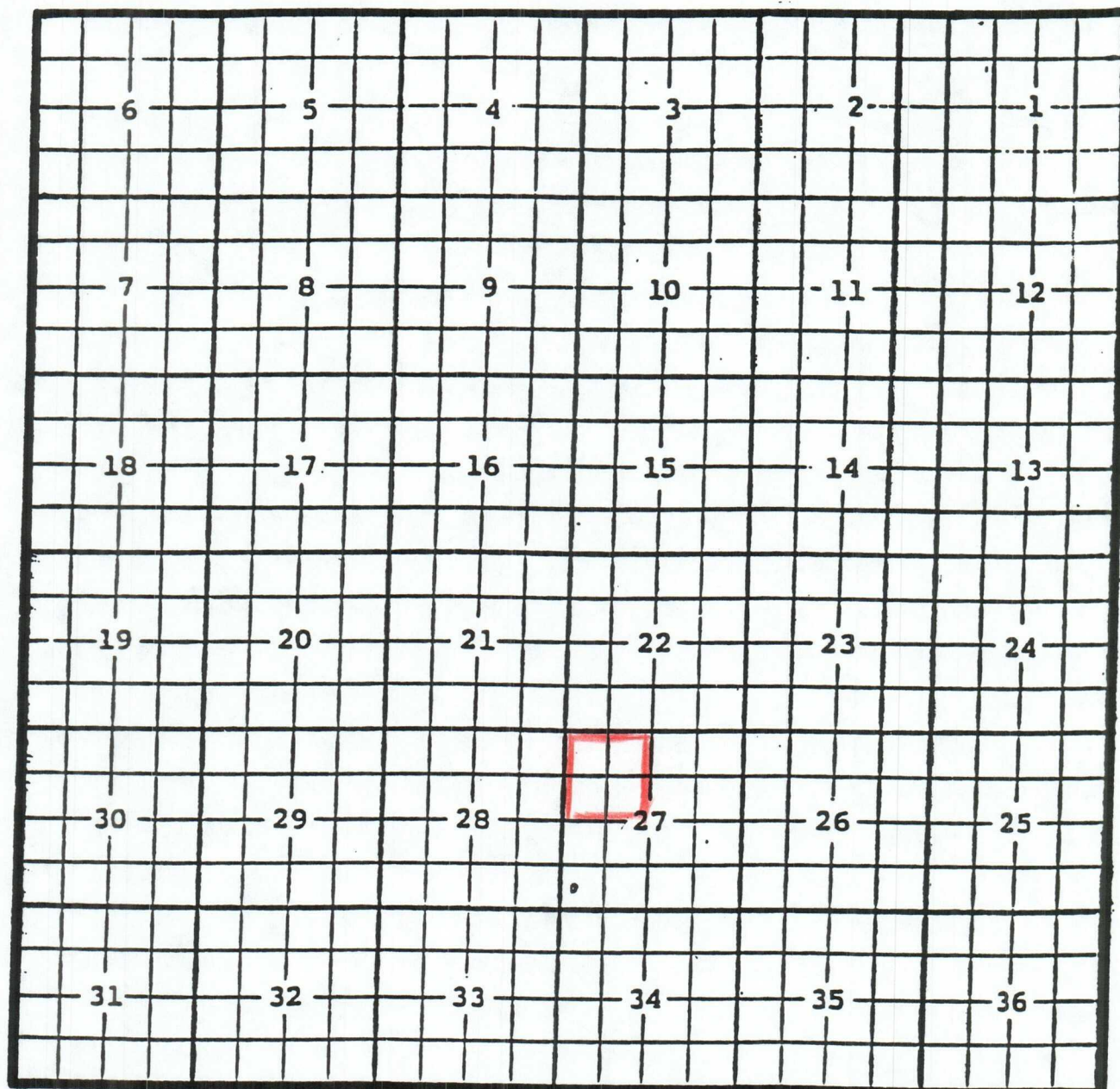
Completed 9/10/06 in the Strawn formation.

Top of perforations: 11,352'.

Eddy County, New Mexico

North Seven Rivers; Glorieta-Yeso Oil Pool

TOWNSHIP 19 SOUTH, RANGE 25 EAST, NMPM



Purpose: One completed oil well capable of producing.

Nearburg Producing Company, South Boyd 27 # 6

Location: Unit D, Sec. 27, Township 19 South, Range 25 East, NMPM

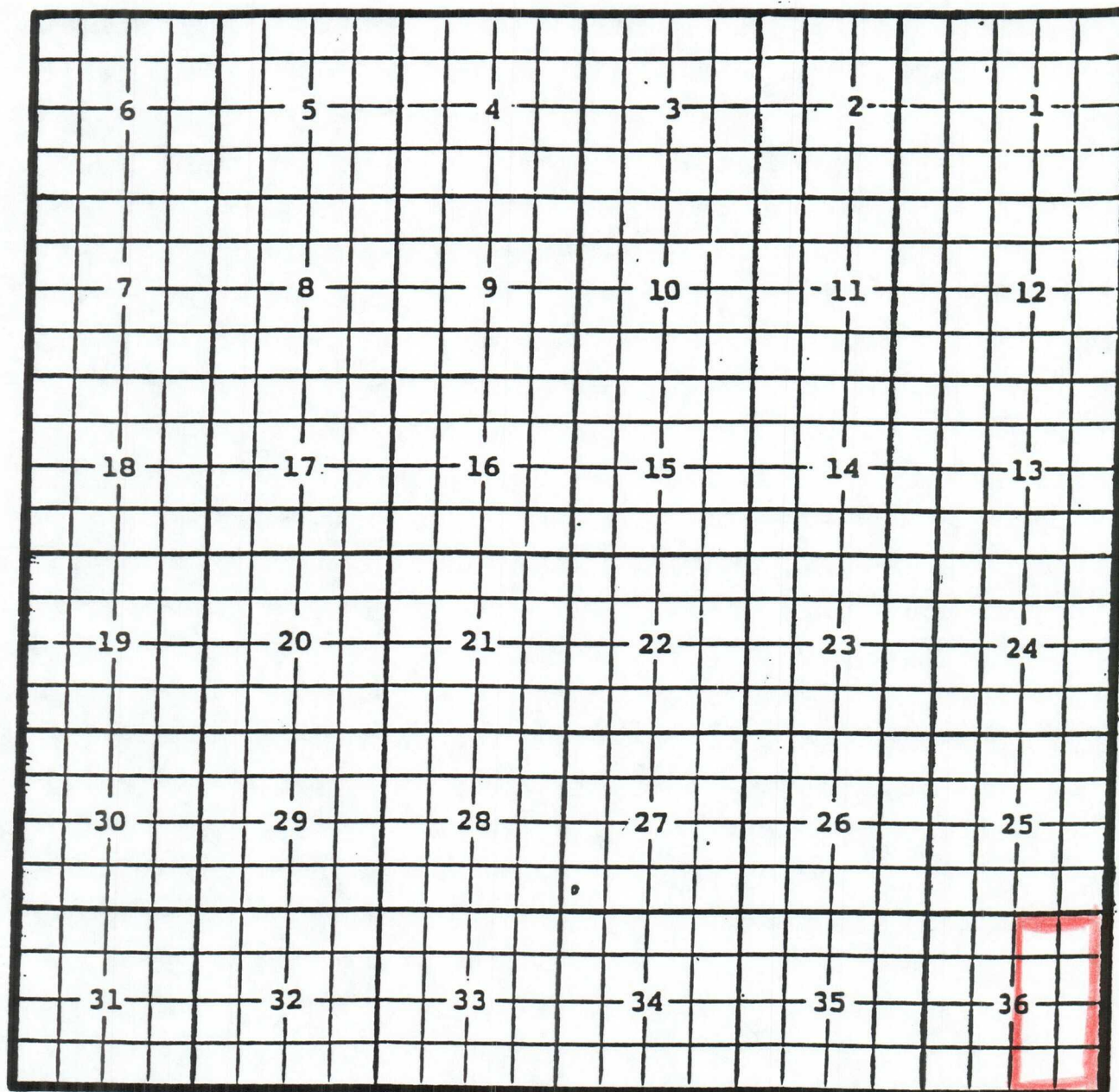
Completed 5/12/06 in the Glorieta-Yeso formation.

Top of perforations: 2372'.

Eddy County, New Mexico

Red Tank; Atoka, South Gas Pool

TOWNSHIP 22 SOUTH, RANGE 31 EAST, NMPM



Purpose: One completed gas well capable of producing.

Samson Resources Company, Livingston Ridge 36 State # 1

Location: Unit O, Sec. 36, Township 22 South, Range 31 East, NMPM

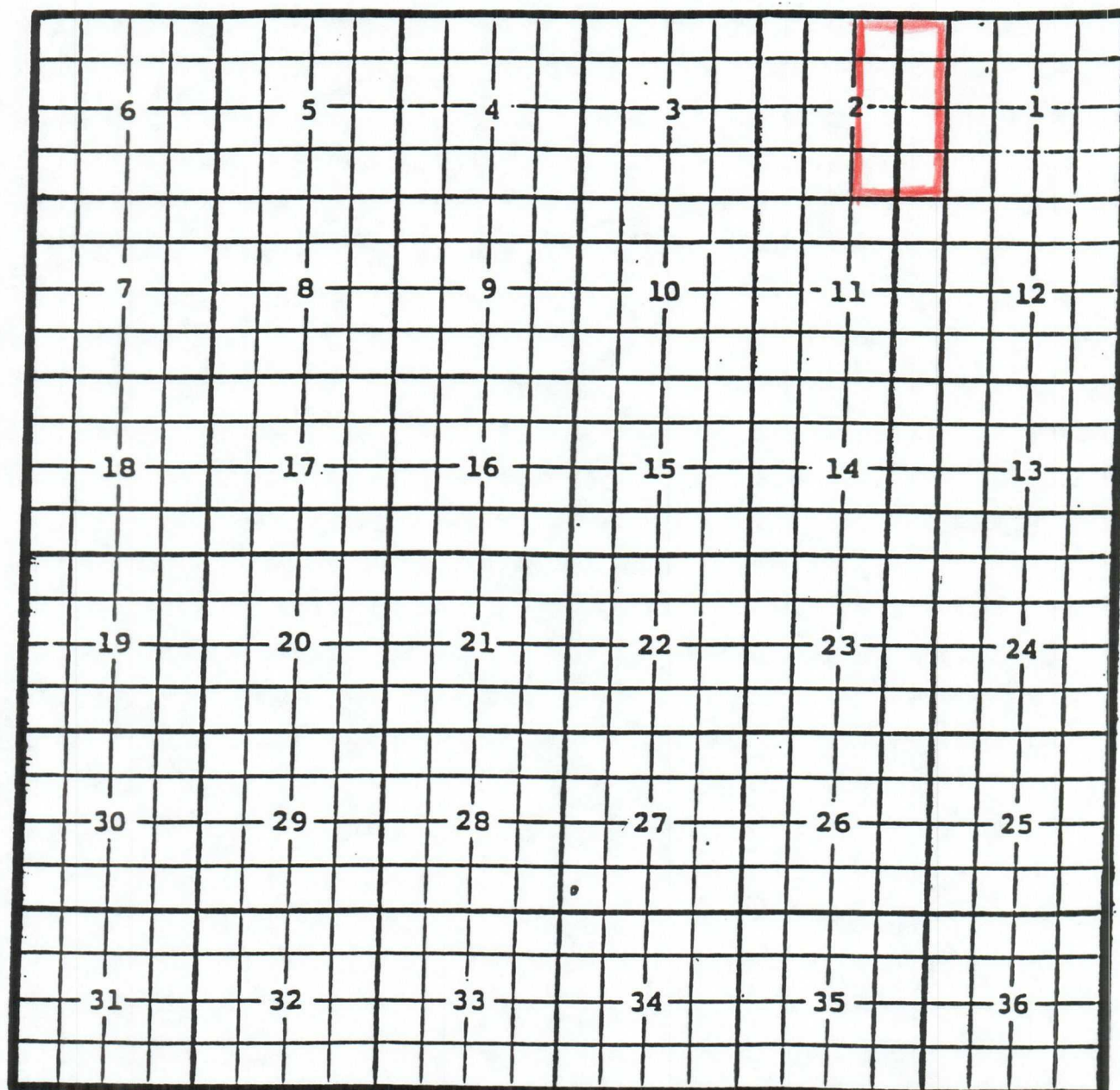
Completed 8/29/06 in the Atoka formation.

Top of perforations: 13,686'.

Eddy County, New Mexico

Walnut Canyon; Upper Pennsylvanian Gas Pool

TOWNSHIP 25 SOUTH, RANGE 25 EAST, NMPM



Purpose: One completed gas well capable of producing.

Cimarex Energy Co. of Colorado, Walnut Canyon State Com. # 1

Location: Unit A, Sec. 2, Township 25 South, Range 25 East, NMPM

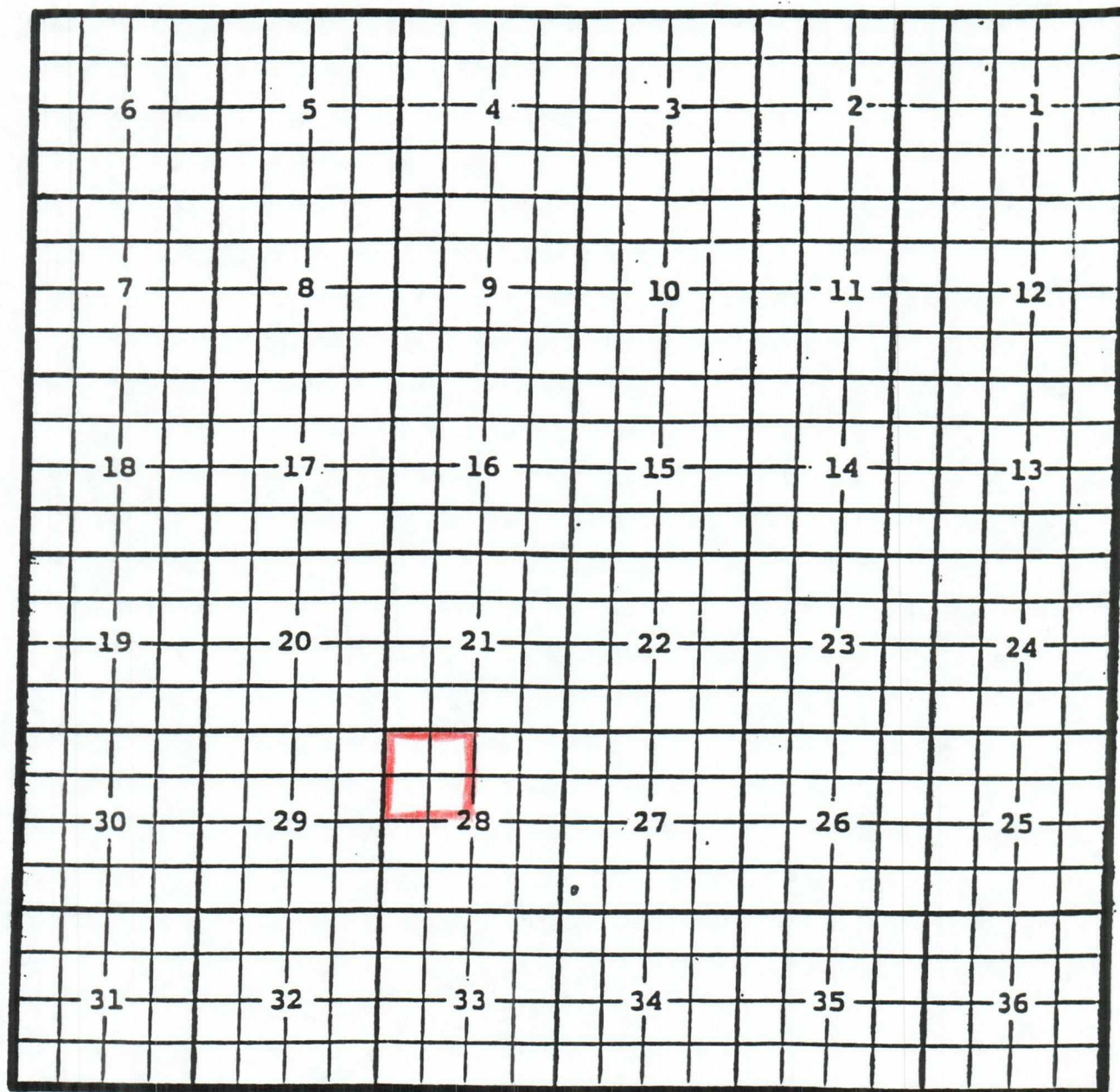
Completed 08/13/06 in the Upper Pennsylvanian formation.

Top of perforations: 9792'.

Eddy, New Mexico

Winchester; Bone Spring, West Oil Pool

TOWNSHIP 19 SOUTH, RANGE 28 EAST, NMPM



Purpose: One completed oil well capable of producing.

Yates Drilling Company, Hubble State Com. #1

Location: Unit E, Section 28, Township 19 South, Range 28 East. NMPM

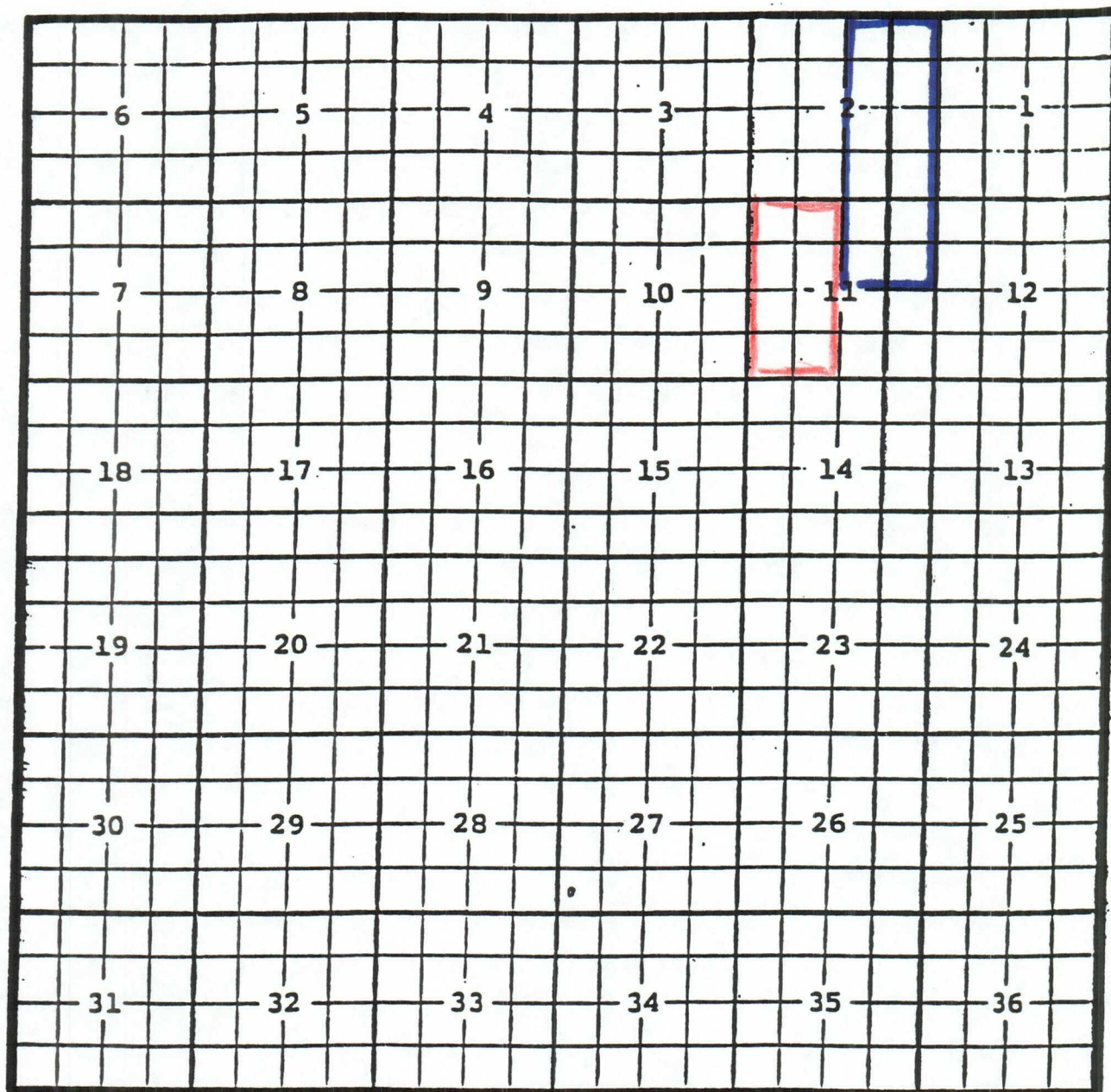
Completed on 07/18/06 in the Bone Spring formation.

Top of perforations: 7496'.

Eddy County, New Mexico

Anderson; Wolfcamp, North Oil Pool

TOWNSHIP 17 SOUTH, RANGE 28 EAST, NMPM



Purpose: One completed oil well capable of producing.

Murchison Oil & Gas, Inc., Bobcat Federal Com. # 1

Location: Unit M, Sec. 11, Township 17 South, Range 28 East, NMPM

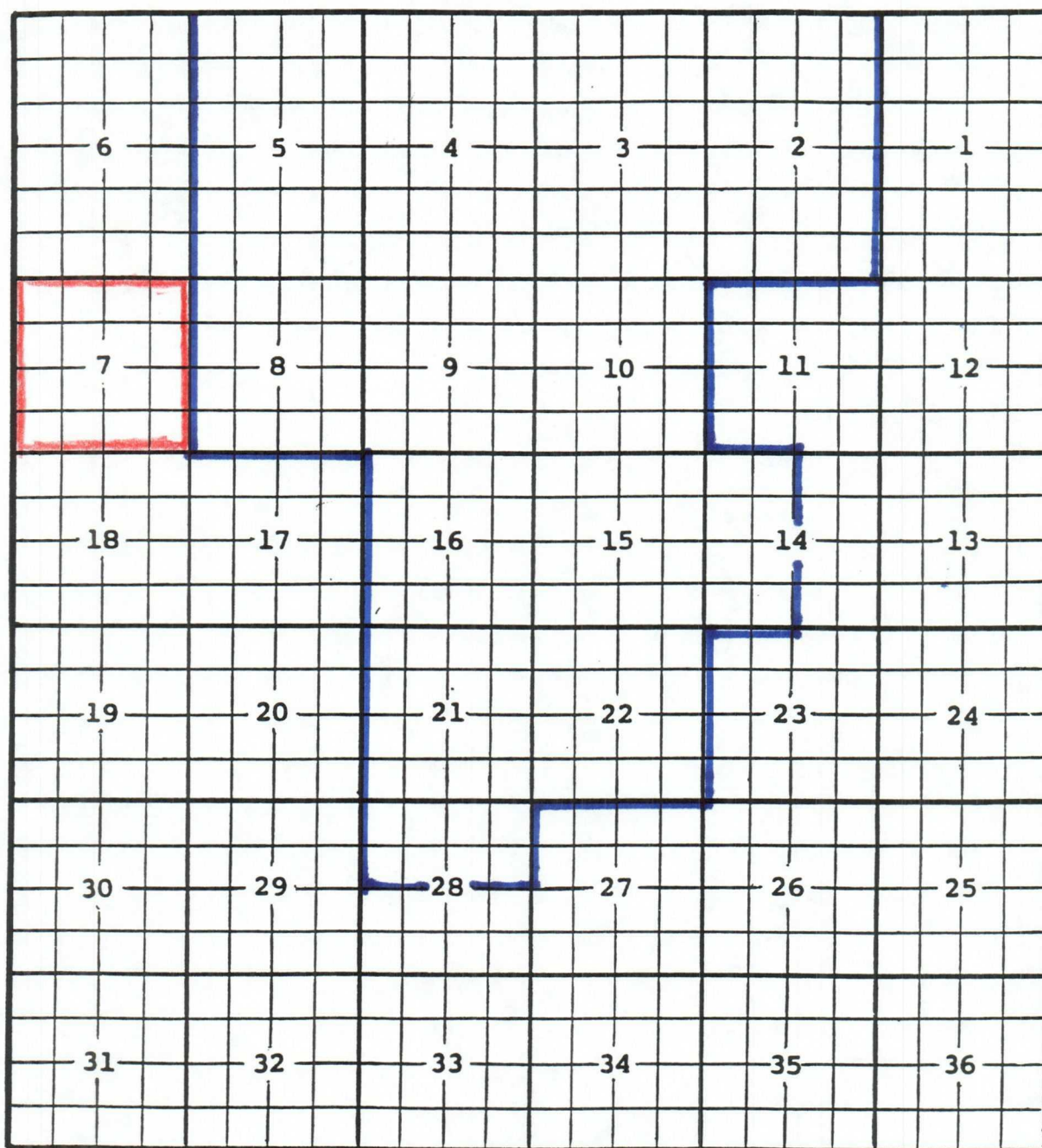
Completed 11/10/06 in the Wolfcamp Spring formation

Top of perforations: 6852'.

Eddy County, New Mexico

Avalon; Morrow Gas Pool

TOWNSHIP 21 SOUTH, RANGE 26 EAST, NMPM



Purpose: One completed gas well capable of producing.

Lynx Petroleum Consultants, Inc.

Location: Unit D, Sec. 7, Township 21 South, Range 26 East, NMPM

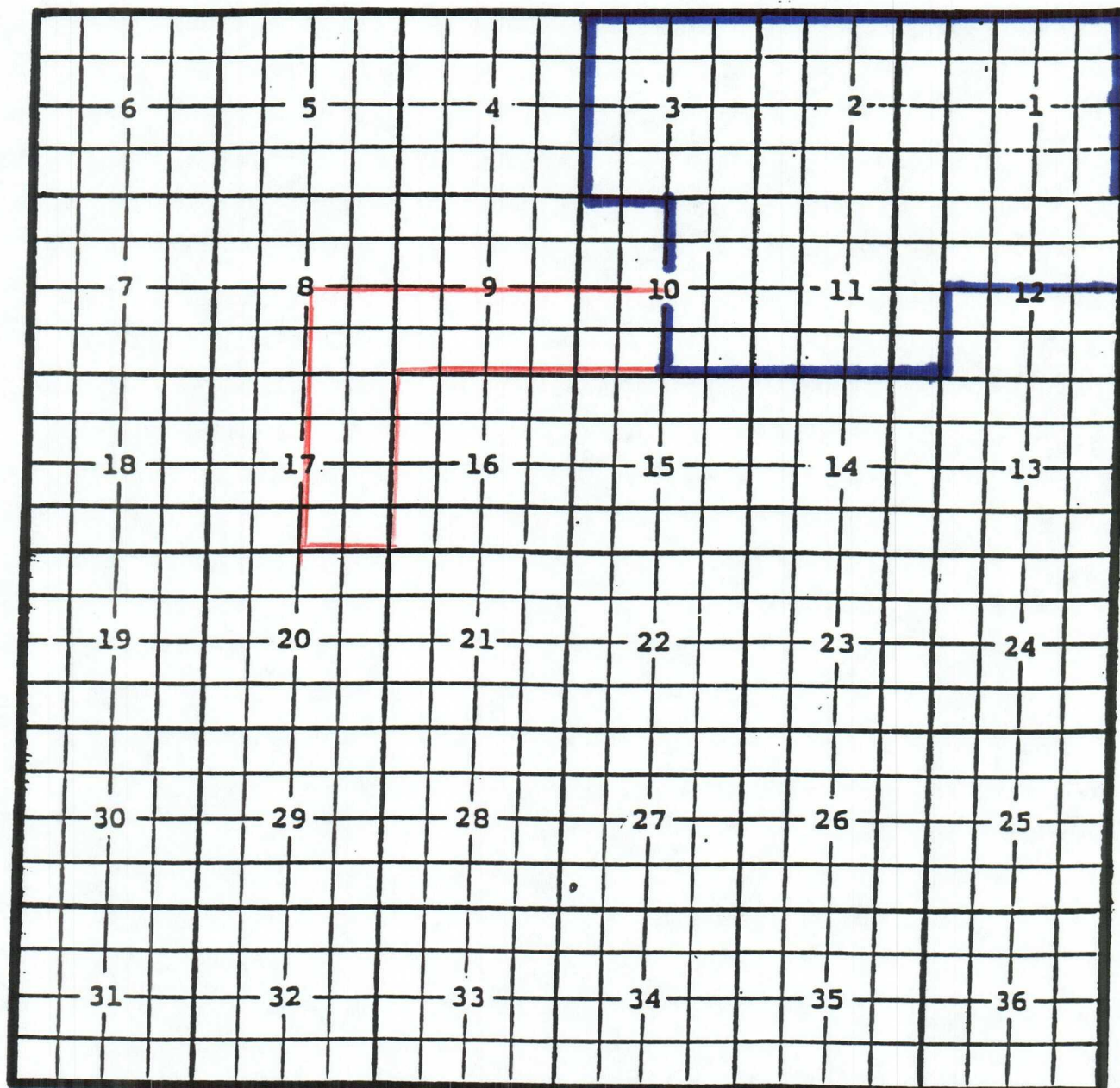
Completed 10/11/06 in the Morrow formation.

Top of perforations: 10,425'.

Eddy County, New Mexico

Carlsbad; Atoka, South Gas Pool

TOWNSHIP 23 SOUTH, RANGE 26 EAST, NMPM



Purpose: One completed gas well capable of producing.

Bettis, Boyle & Stovall, Exxon 17 Federal Com. # 1

Location: Unit I, Sec. 17, Township 23 South, Range 26 East, NMPM

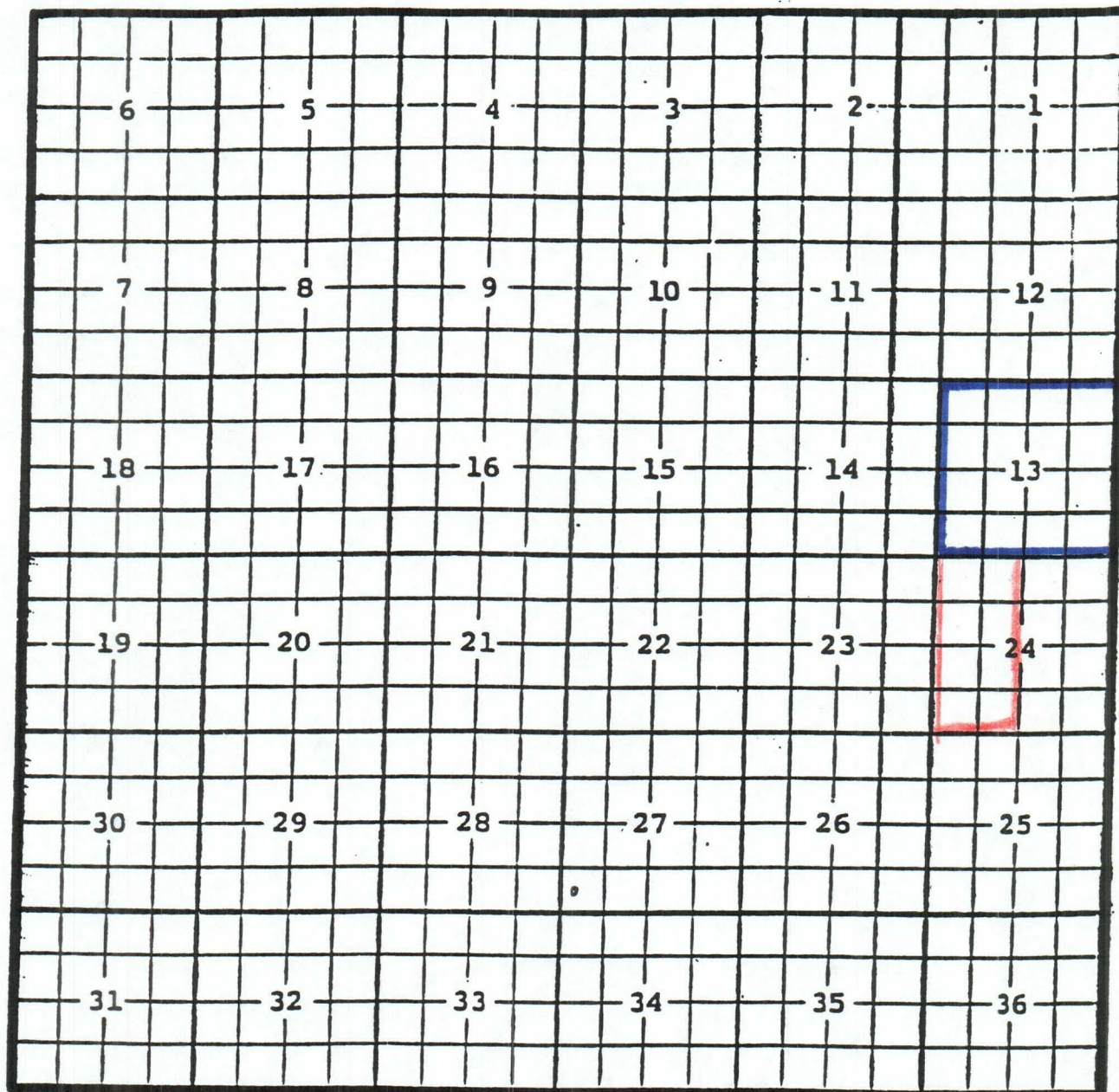
Completed 06/19/06 in the Atoka formation.

Top of perforations: 10,826'.

Eddy County, New Mexico

Carlsbad; Morrow, South Gas Pool

TOWNSHIP 24 SOUTH, RANGE 25 EAST, NMPM



Purpose: One completed gas well capable of producing.

Marbob Energy Corporation, Mule 24 Federal # 1

Location: Unit E, Sec. 24, Township 24 South, Range 25 East, NMPM

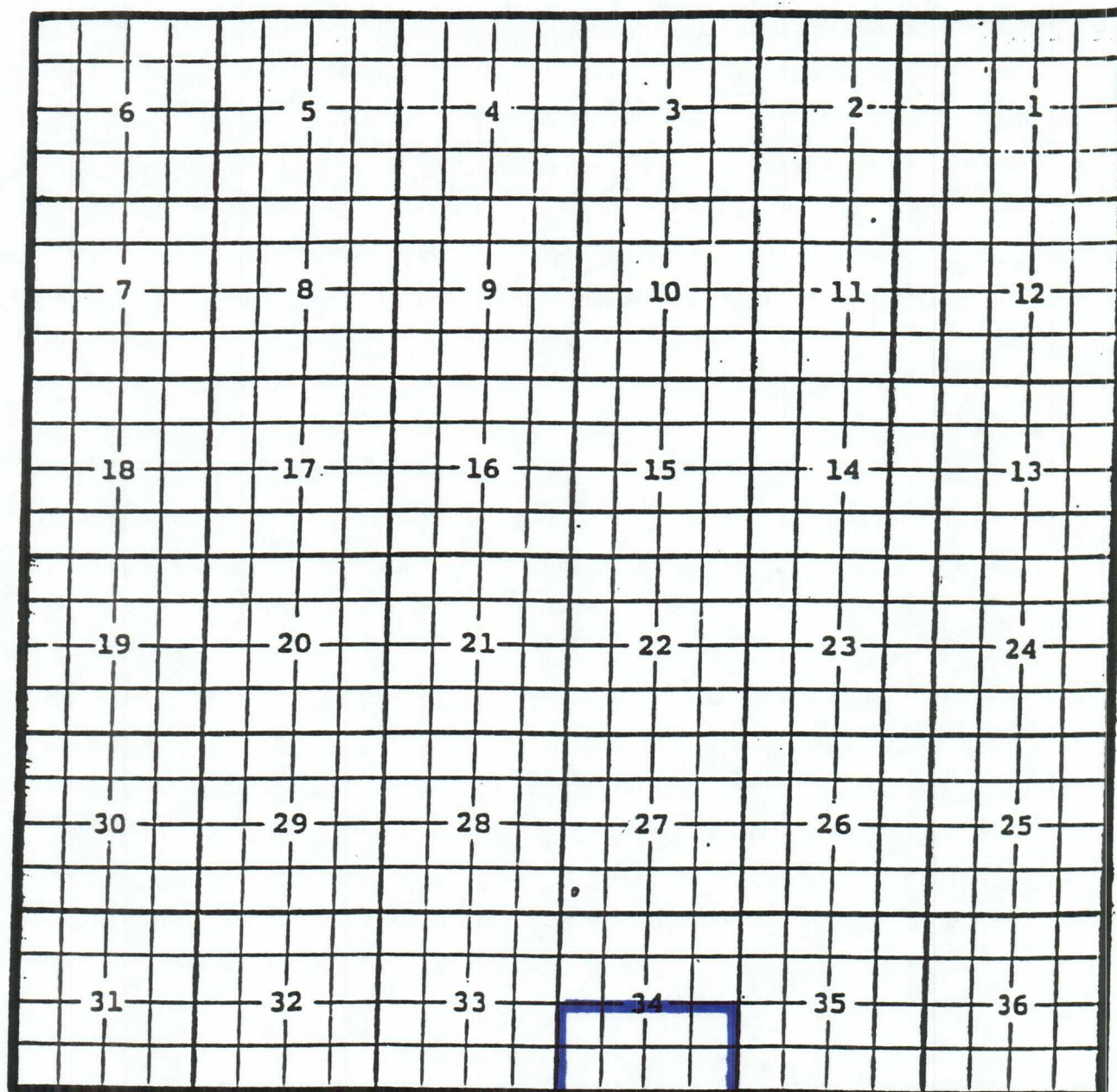
Completed 09/20/06 the Morrow formation.

Top of perforations: 12,030'.

Eddy County, New Mexico

Cedar Canyon; Bone Spring Oil Pool

TOWNSHIP 23 SOUTH, RANGE 29 EAST, NMPM



Purpose: One completed oil well capable of producing.

Pogo Producing Company, Cypress 34 Federal # 1

Location: Unit P, Sec. 34, Township 23 South, Range 29 East, NMPM

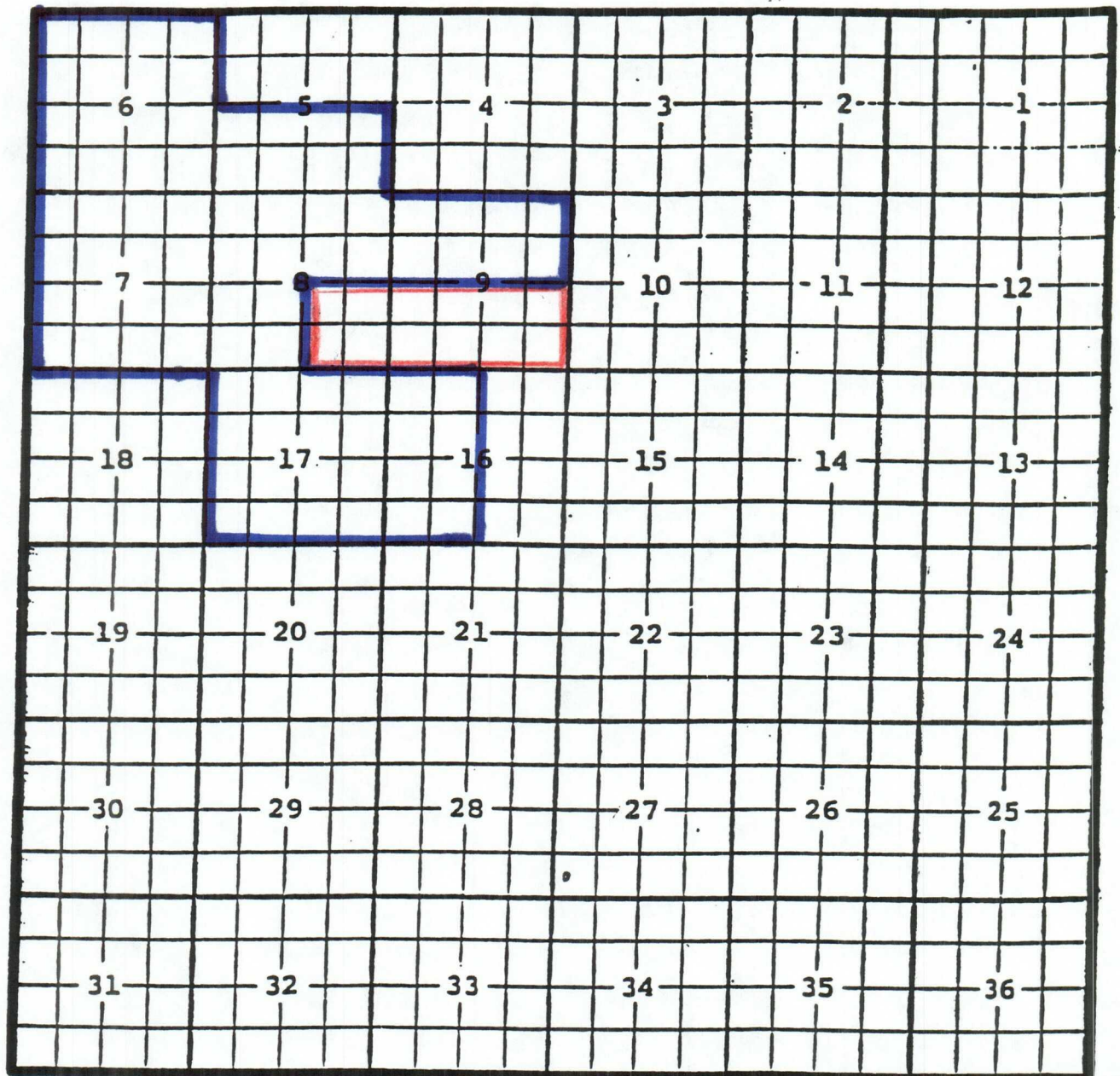
Completed 10/29/06 in the Bone Spring formation

Top of perforations: 8399'.

Eddy County, New Mexico

Chosa Draw; Morrow Gas Pool

TOWNSHIP 25 SOUTH, RANGE 26 EAST, NMPM



Purpose: One completed gas well capable of producing.

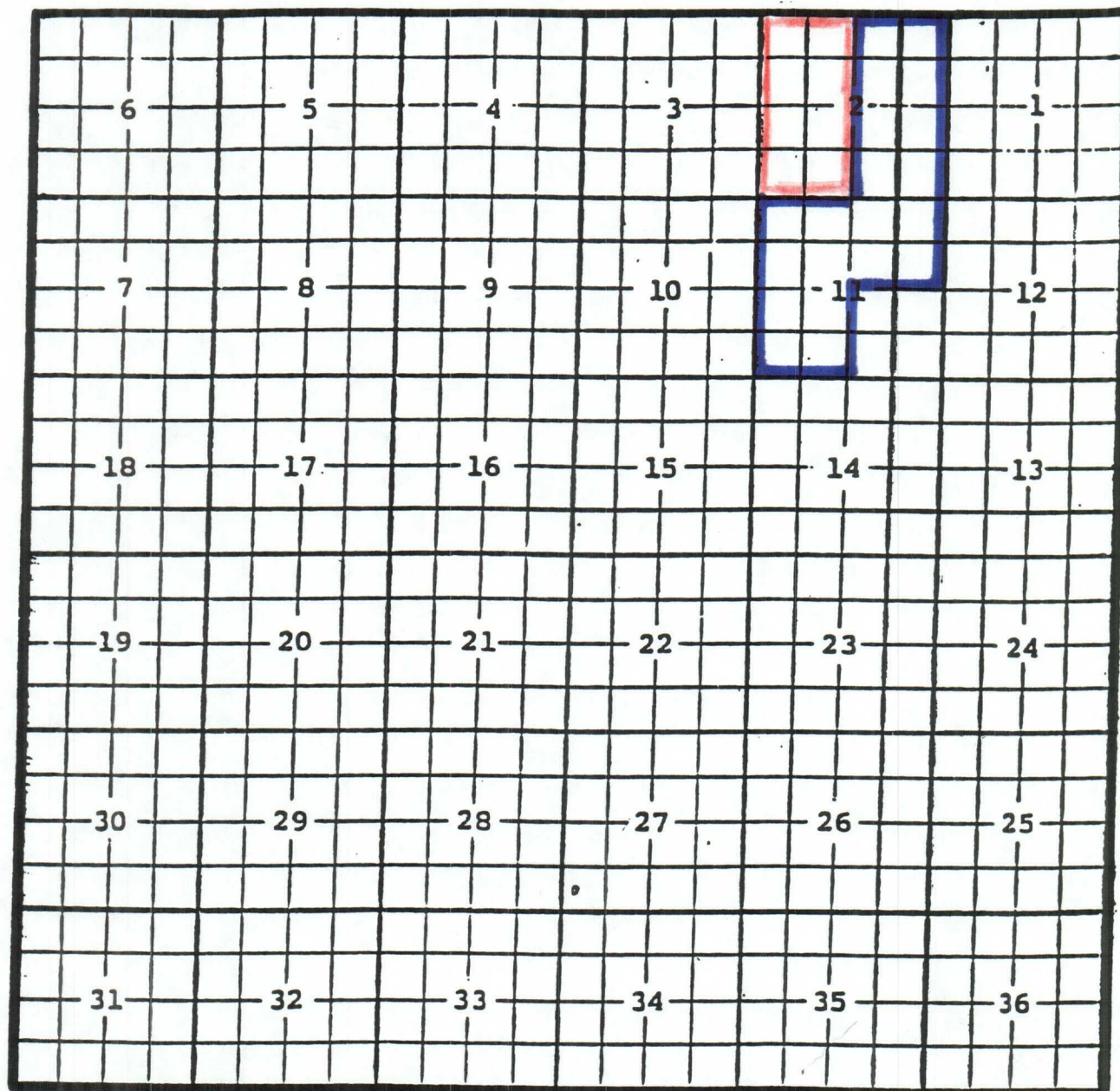
Cimarex Energy Co. of Colorado, Parks # 1

Location: Unit M, Sec. 9, Township 25 South, Range 26 East, NMPM

Completed .9/15/06 in the Morrow formation.

Top of perforations: 11,359'.

**Eddy County, New Mexico; Corral Canyon; Delaware, Northwest Oil Pool
TOWNSHIP 25 SOUTH, RANGE 29 East, NMPM**



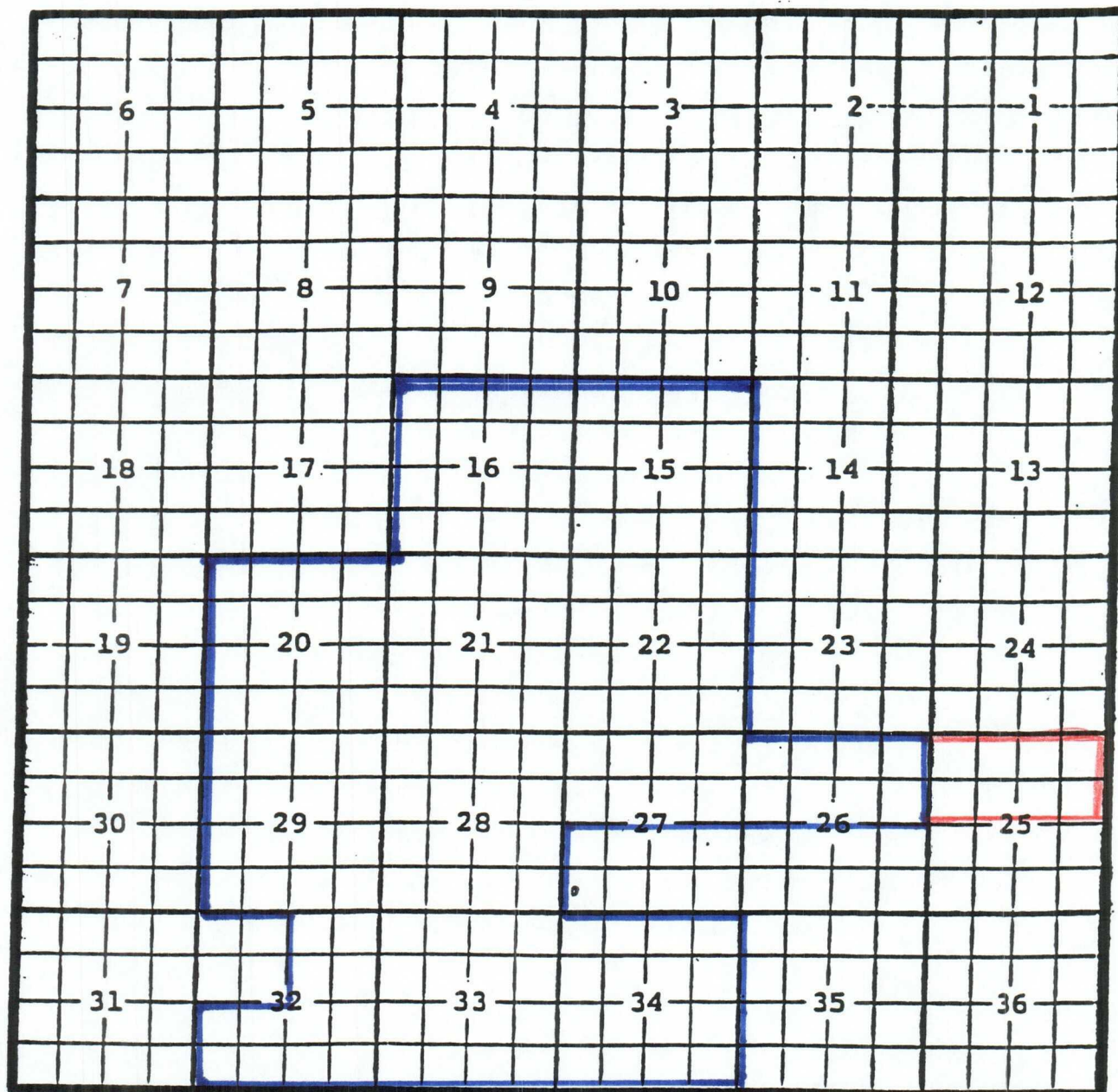
Purpose: One completed oil well capable of producing.

**Southwestern Energy Production Company, Karlsbad Corral 2 State # 7H
Location: Unit K, Section 2, Township 25 South, Range 29 East, NMPM
Completed 08/14/06 in the Delaware formation.
Top of perforations: 5482'.**

Eddy County, New Mexico

Dublin Ranch; Morrow Gas Pool

TOWNSHIP 22 SOUTH, RANGE 28 EAST, NMPM



Purpose: One completed gas well capable of producing.

BEPCO, L.P., Big Eddy Unit # 155

Location: Lot 4, Sec. 25, Township 22 South, Range 28 East, NMPM

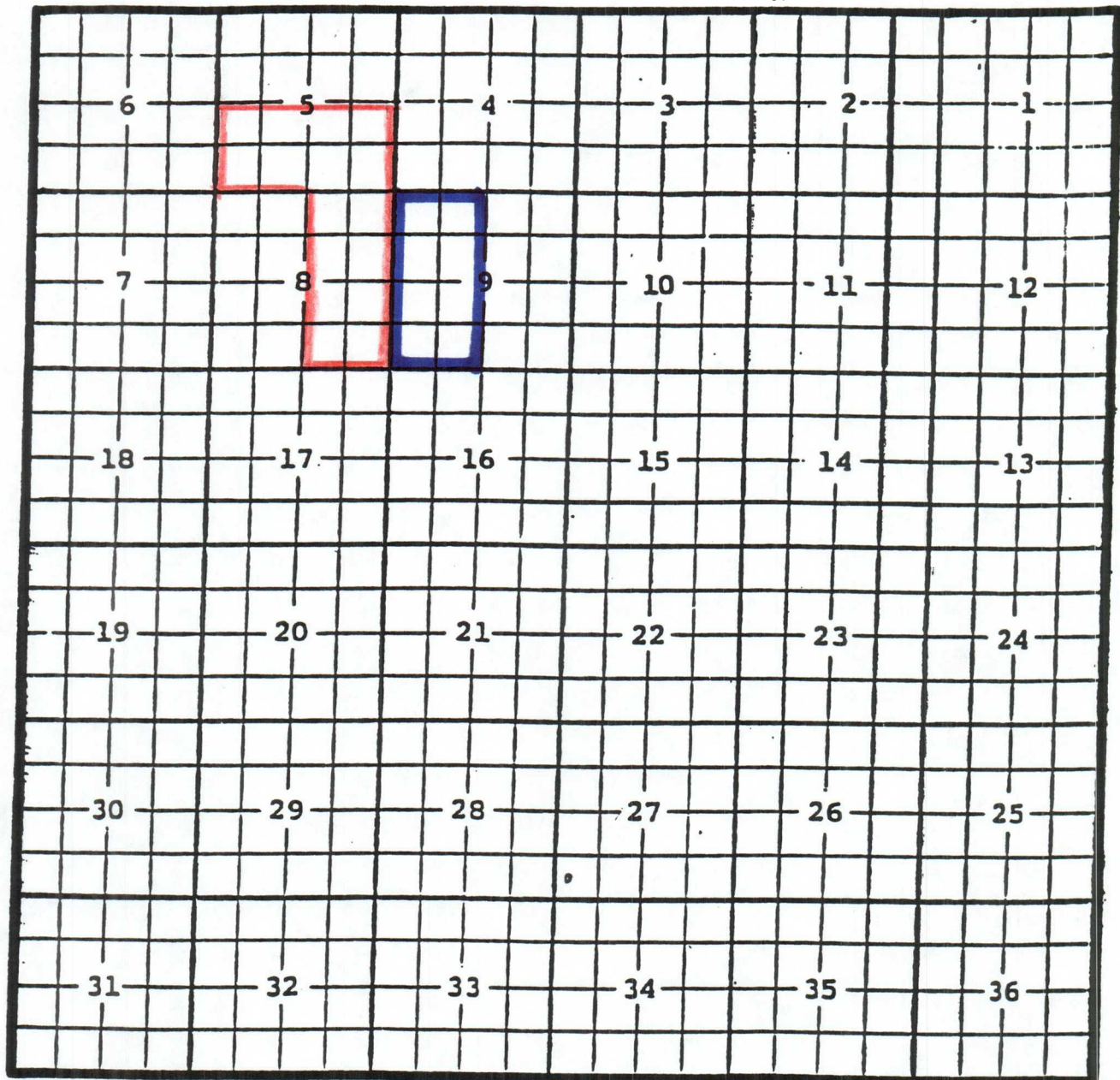
Completed 11/10/06 the Morrow formation.

Top of perforations: 12,443'.

Eddy County, New Mexico

Hackberry Draw; Morrow, North Gas Pool

TOWNSHIP 25 SOUTH, RANGE 27 EAST, NMPM



Purpose: One completed gas well capable producing.

Yates Petroleum Corporation, Magellan Federal Unit # 1

Location: Unit I, Sec. 5, Township 25 South, Range 27 East, NMPM

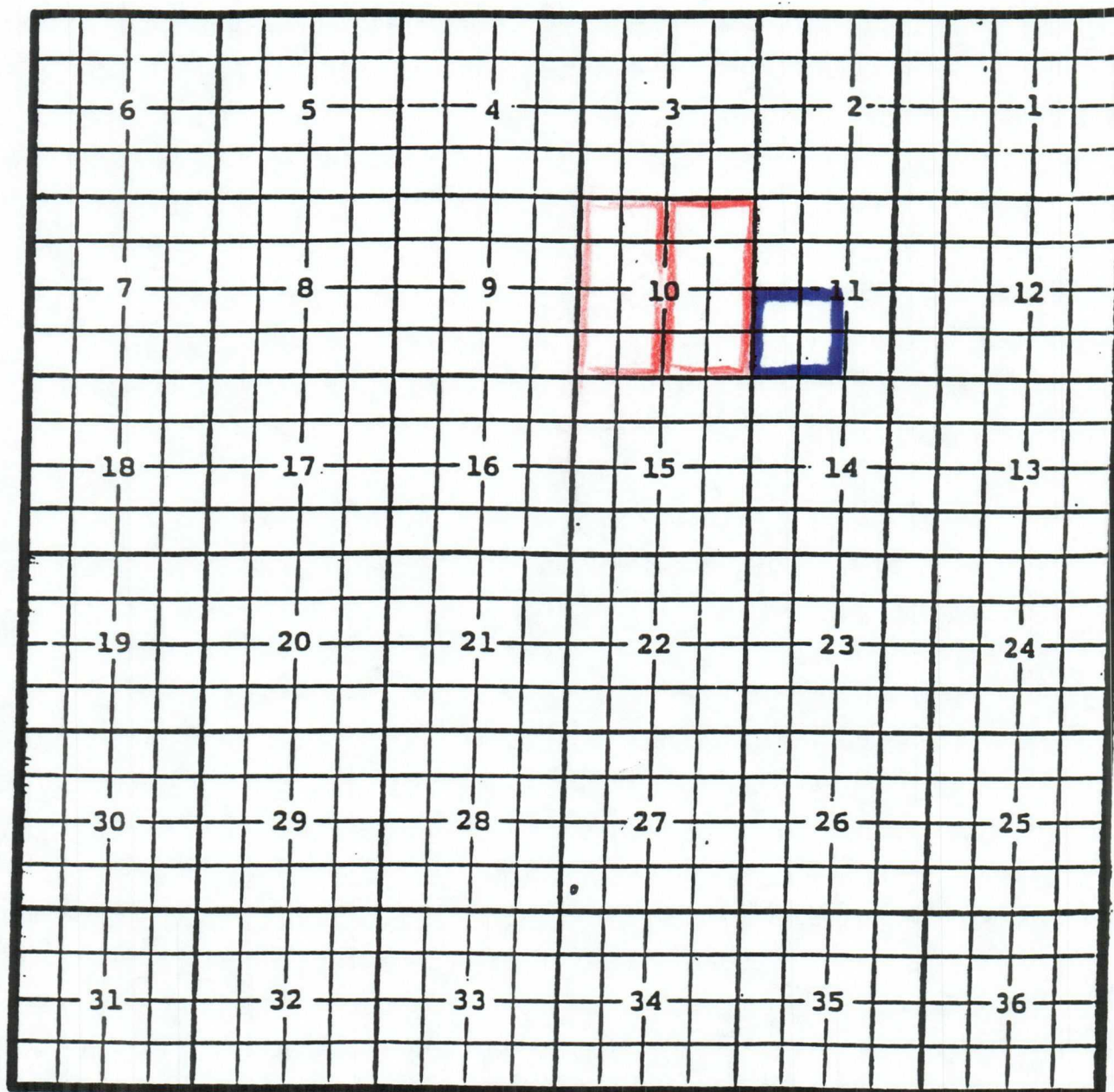
Completed 09/13/06 in the Morrow formation.

Top of perforations: 11,880'.

Eddy County, New Mexico

Happy Valley; Bone Spring, East Oil Pool

TOWNSHIP 22 SOUTH, RANGE 26 EAST, NMPM



Purpose: One completed oil well capable of producing.

J. Cleo Thompson, Mesa Arriba #1

Location: Unit H, Sec. 10, Township 22 South, Range 26 East, NMPM

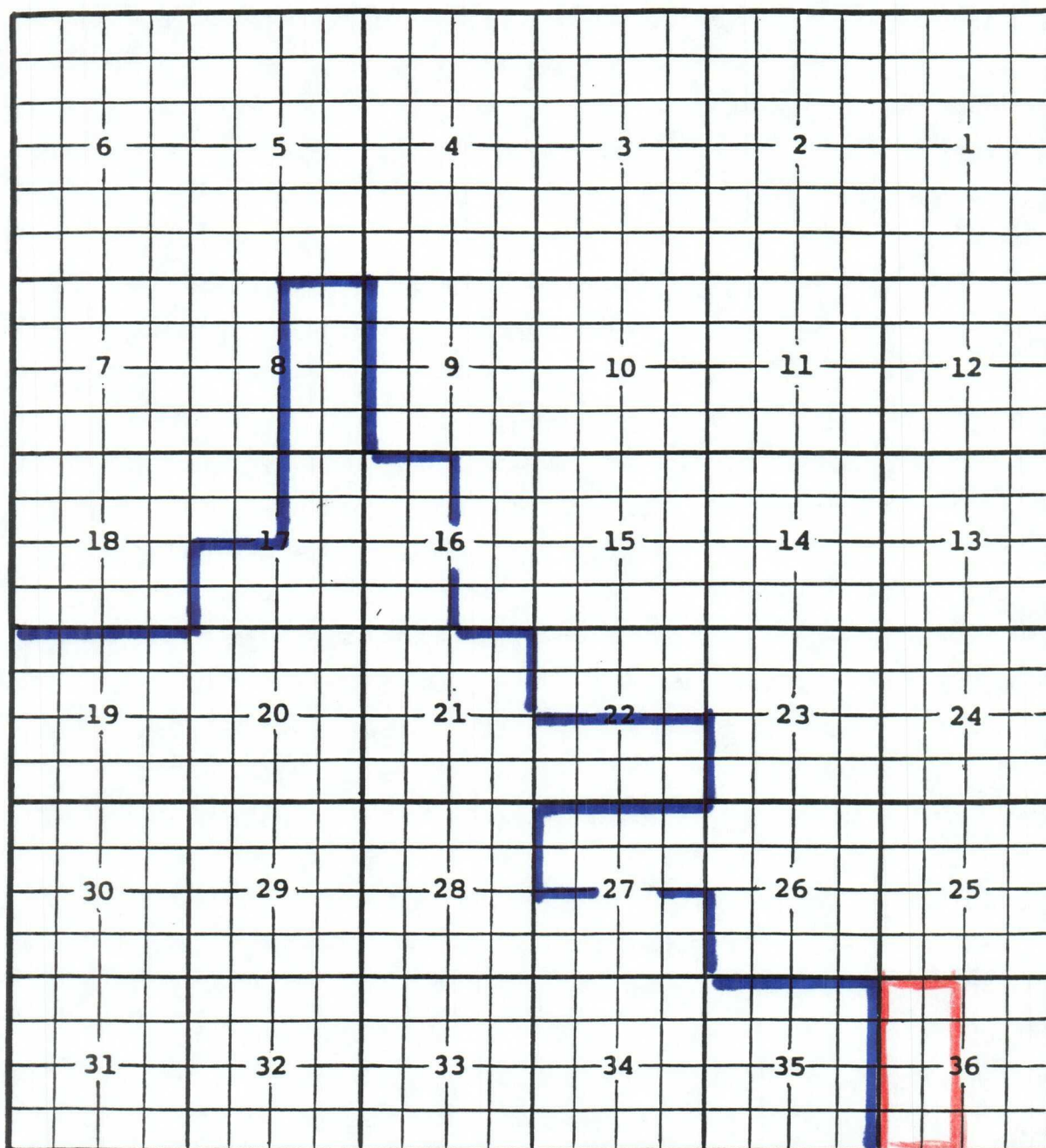
Completed 10/06/06 in the Bone Spring formation.

Top of perforations: 6292'.

Eddy County, New Mexico

Indian Basin; Upper Pennsylvanian Associated Pool

TOWNSHIP 21 SOUTH, RANGE 24 EAST, NMPM



Purpose: One completed well capable of producing.

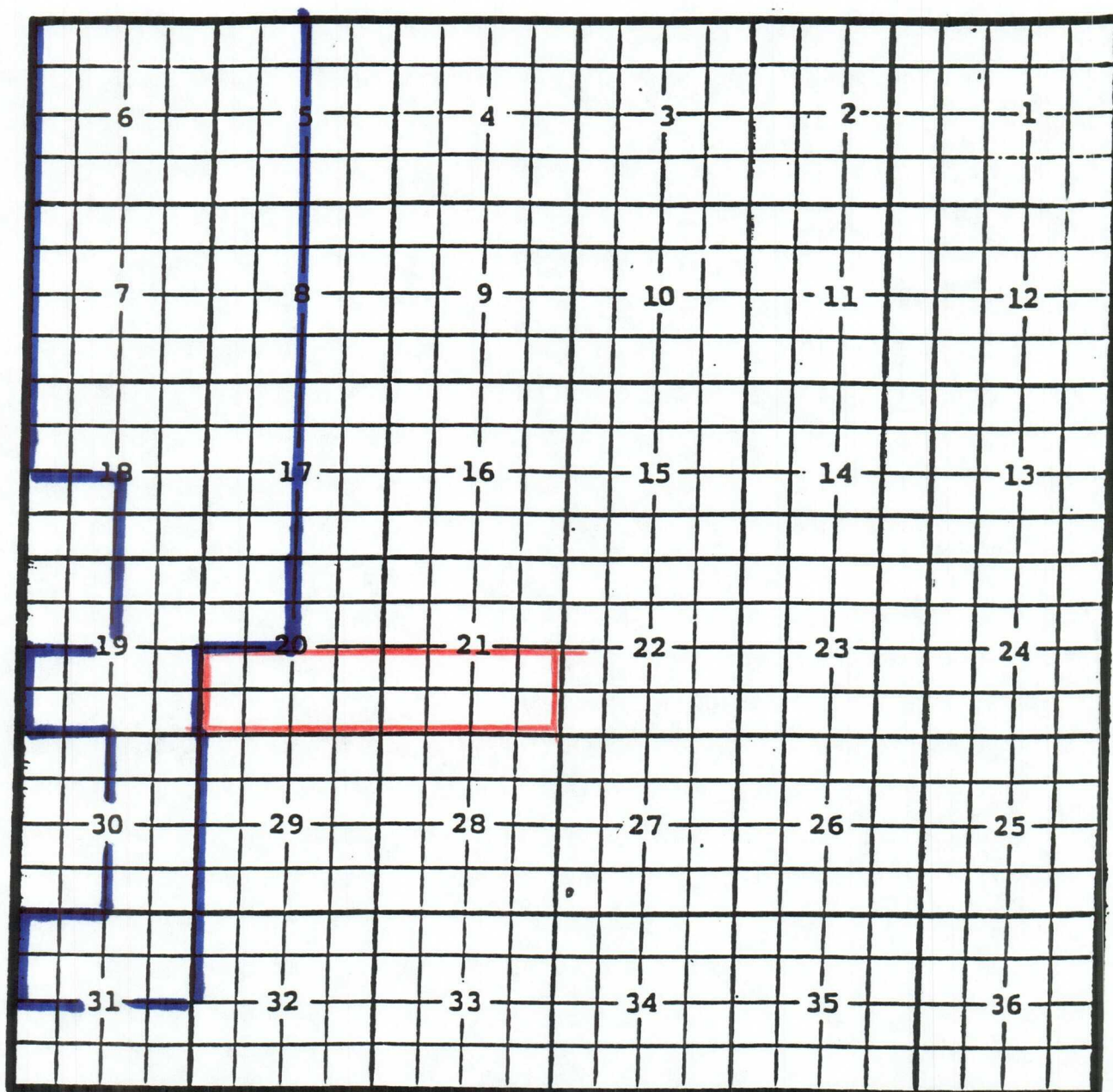
Latigo Petroleum Corporation, Two Marks 36 State # 2

Location: Unit N, Sec. 36, Township 21 South, Range 24 East, NMPM

Completed 10/14/06 in the Upper Pennsylvanian formation.

Top of perforations: 7870'.

**Eddy County, New Mexico Nash Draw; Delaware/Bone Spring (Avalon Sand) Oil Pool
TOWNSHIP 24 SOUTH, RANGE 30 EAST, NMPM**



Purpose: One completed oil well capable producing.

BEPCO, L.P., Poker Lake Unit #261

Location: Unit J, Sec. 21, Township 24 South, Range 30 East, NMPM

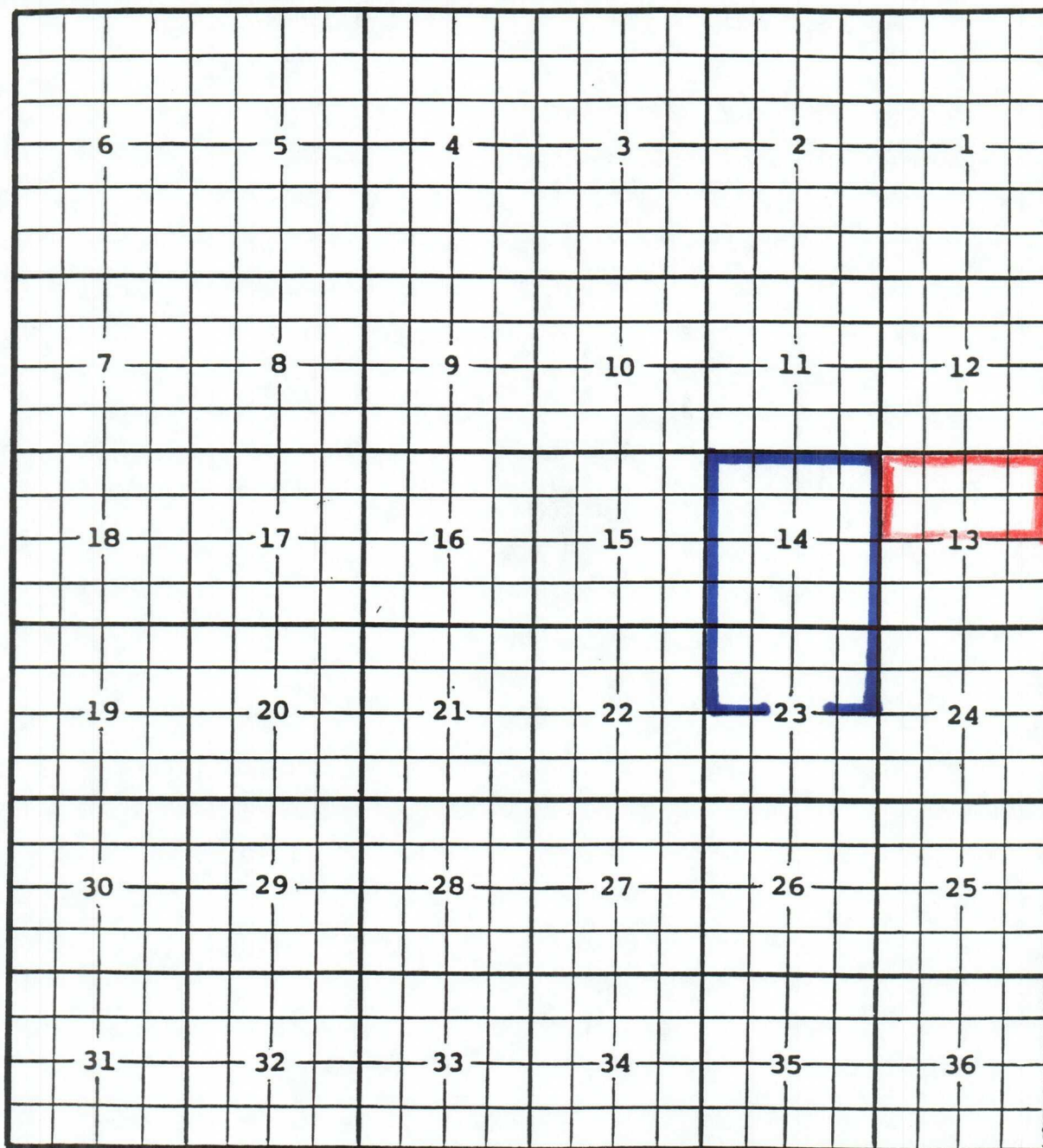
Completed 10/05/06 in the Delaware/Avalon Sands of the Bone Spring formation.

Top of perforations: 7418'.

Eddy County, New Mexico

Pecos River; Morrow Gas Pool

TOWNSHIP 16 SOUTH, RANGE 26 EAST, NMPM



Purpose: One completed gas well capable of producing.

Ameristate Exploration, LLC, Midnight 13 State Com. # 1

Location: Unit D, Sec. 13, Township 16 South, Range 26 East, NMPM

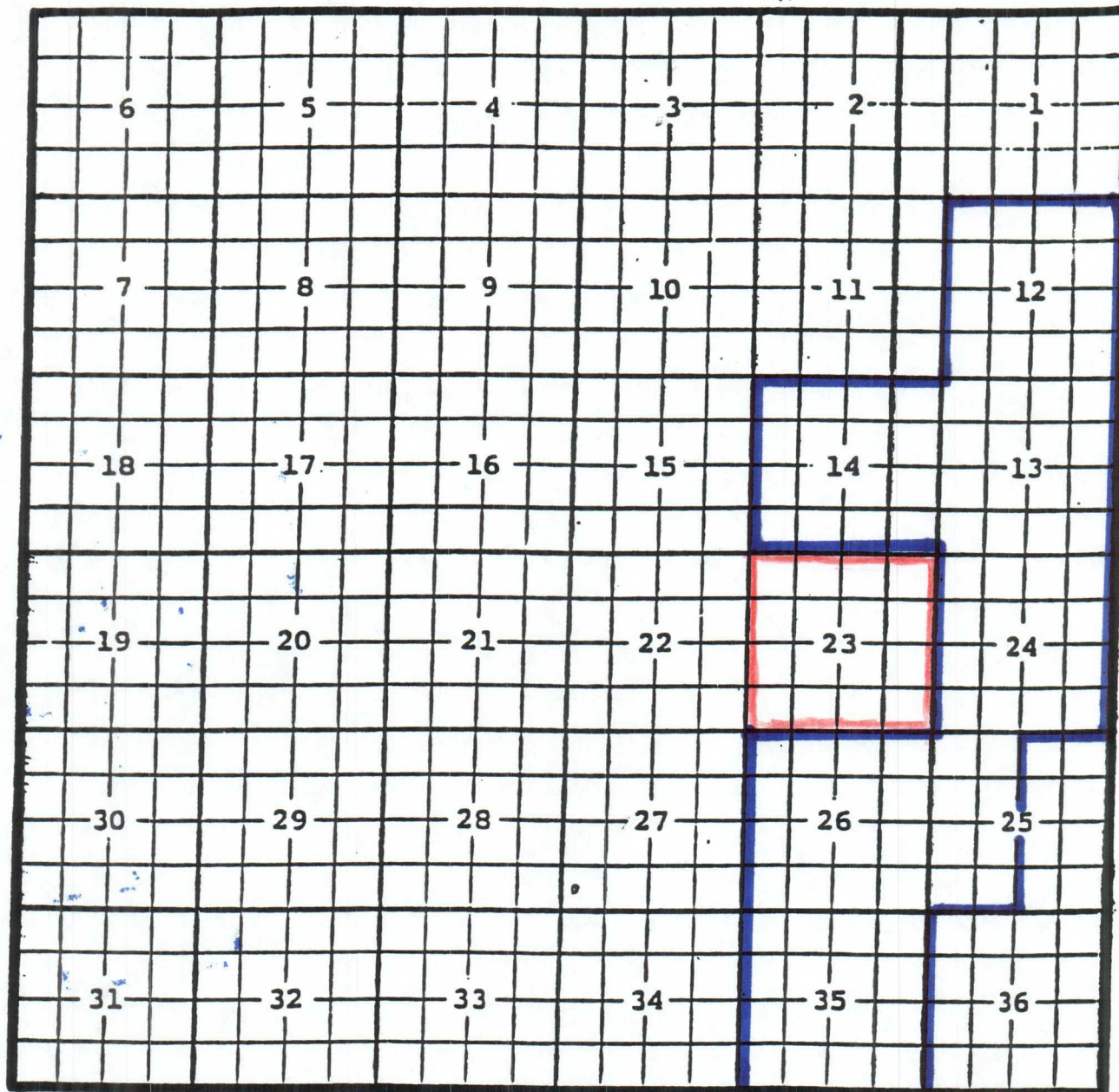
Completed 10/26/06 in the Morrow formation.

Top of perforations: 7746'.

Eddy County, New Mexico

Otis; Morrow Gas Pool

TOWNSHIP 22 SOUTH, RANGE 27 EAST, NMPM



Purpose: Completed gas well capable producing.

Devon Energy Production Company, Dunaway 23 # 1

Location: Unit B, Sec. 23, Township 22 South, Range 27 East, NMPM

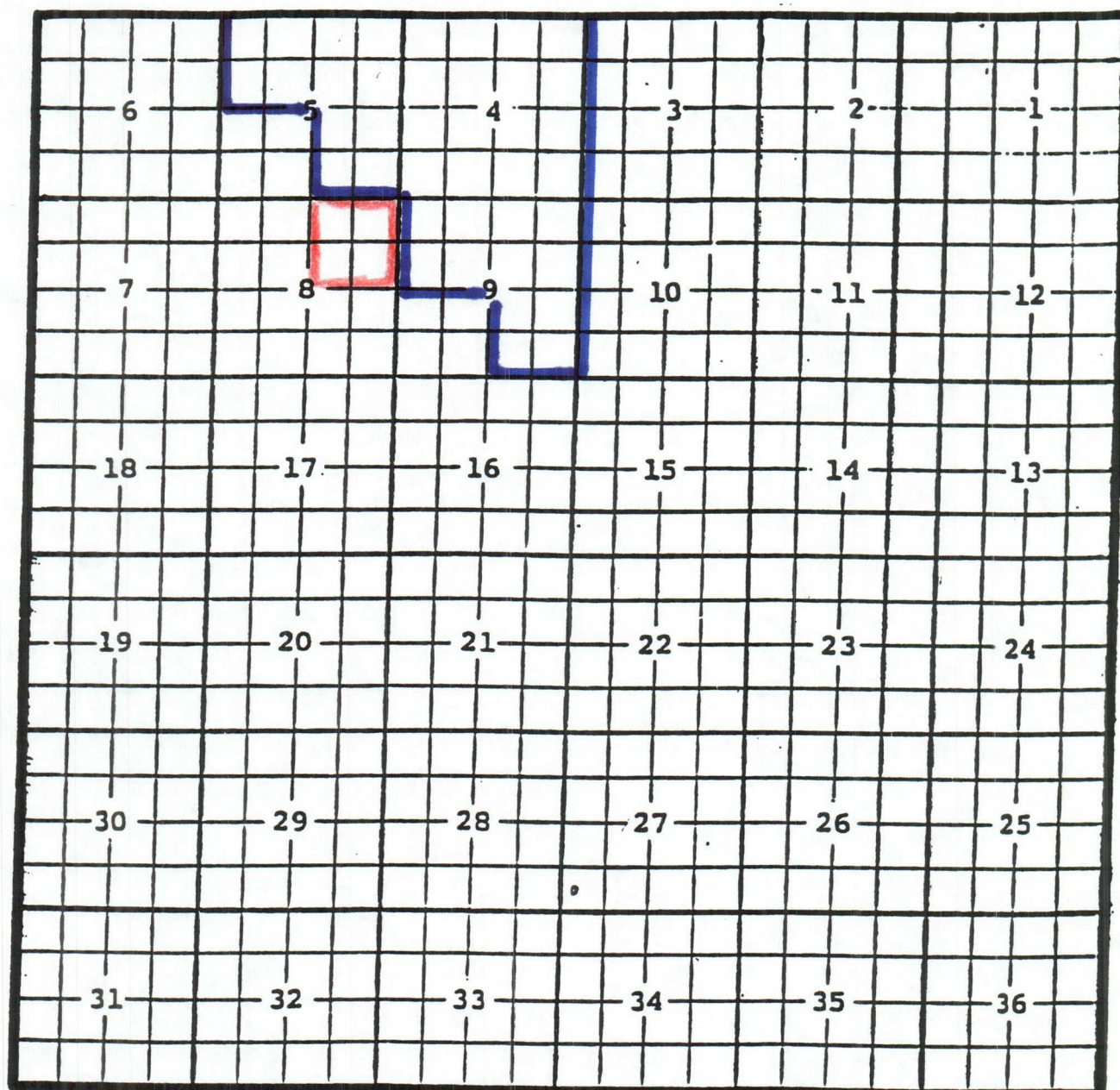
Completed 10/11/06 in the Morrow formation.

Top of perforations: 11,566'.

Eddy, New Mexico

Sand Dunes; Delaware, West Oil Pool

TOWNSHIP 24 SOUTH, RANGE 31 EAST, NMPM



Purpose: One completed oil well capable of producing.

Pogo Producing Company, Sunrise 8 Federal # 3

Location: Unit A, Section 8, Township 24 South, Range 31 East. NMPM

Completed on 10/20/06 in the Delaware formation.

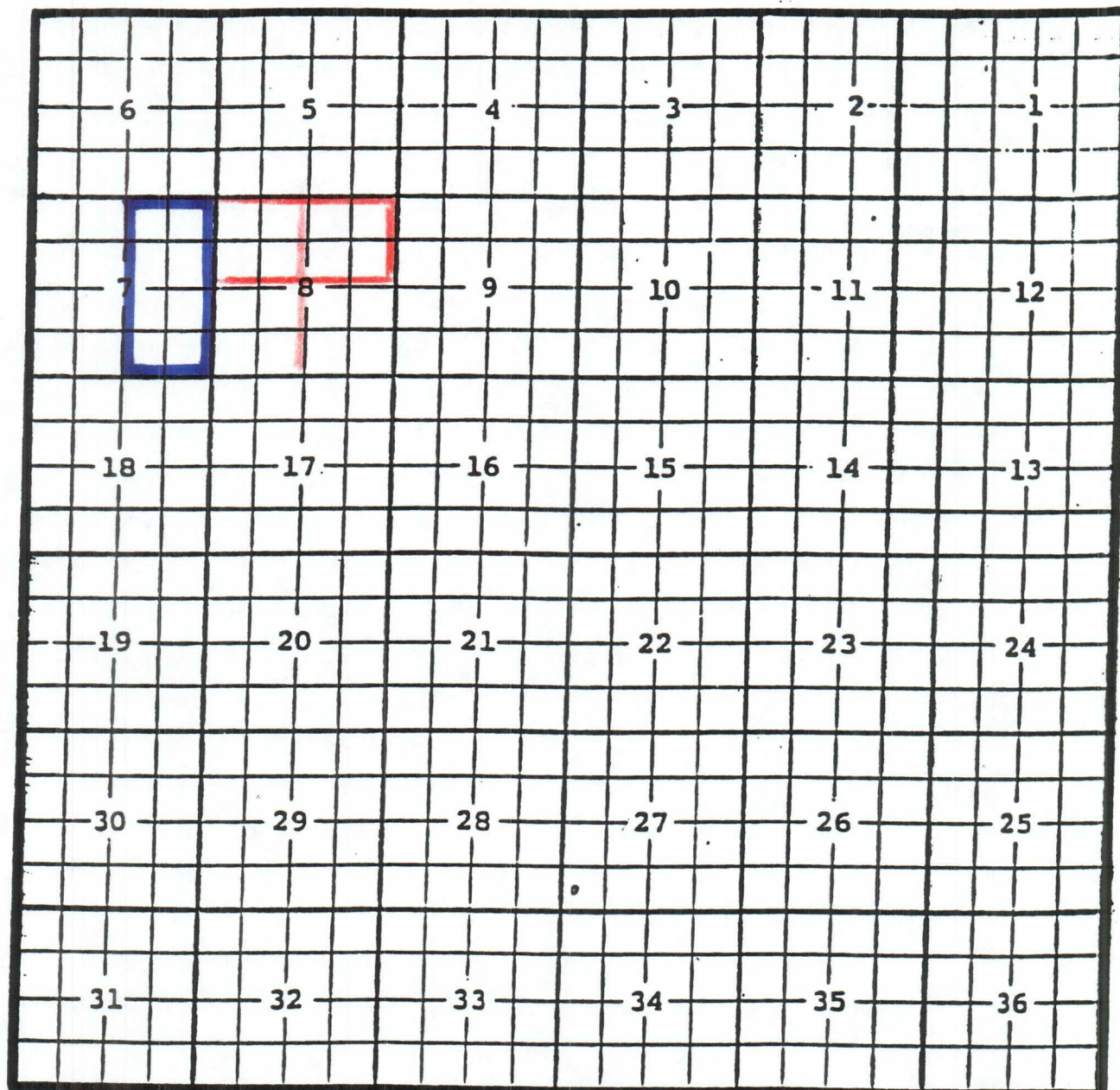
Top of perforations: 7850'.

Eddy County, New Mexico

Salt Draw; Morrow Gas Pool

TOWNSHIP 25 SOUTH, RANGE 28 EAST, NMPM

West



Purpose: One completed gas well capable of producing.

Occidental Permian Limited Partnership, OPL Benelli #1

Location: Unit D, Sec. 8, Township 25 South, Range 28 East, NMPM

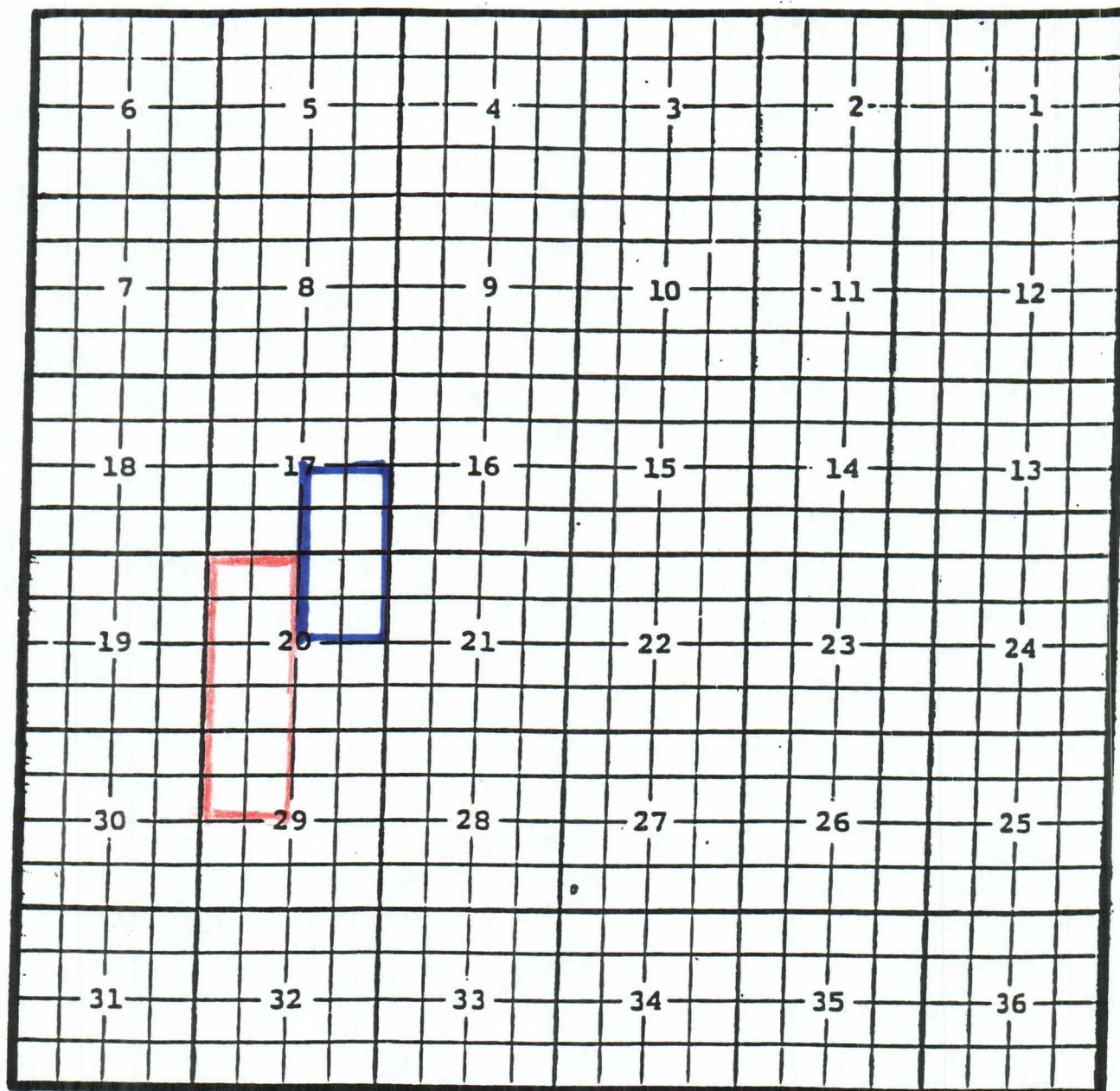
Completed 9/08/06 in the Morrow formation.

Top of perforations: 12,586'.

Eddy County, New Mexico

Willow Lake; Delaware, North Oil Pool

TOWNSHIP 24 SOUTH, RANGE 28 EAST, NMPM



Purpose: One completed oil well capable of producing.

Morexco, Inc., Pardue Farms '29' # 3

Location: Unit D, Sec. 29, Township 24 South, Range 28 East, NMPM

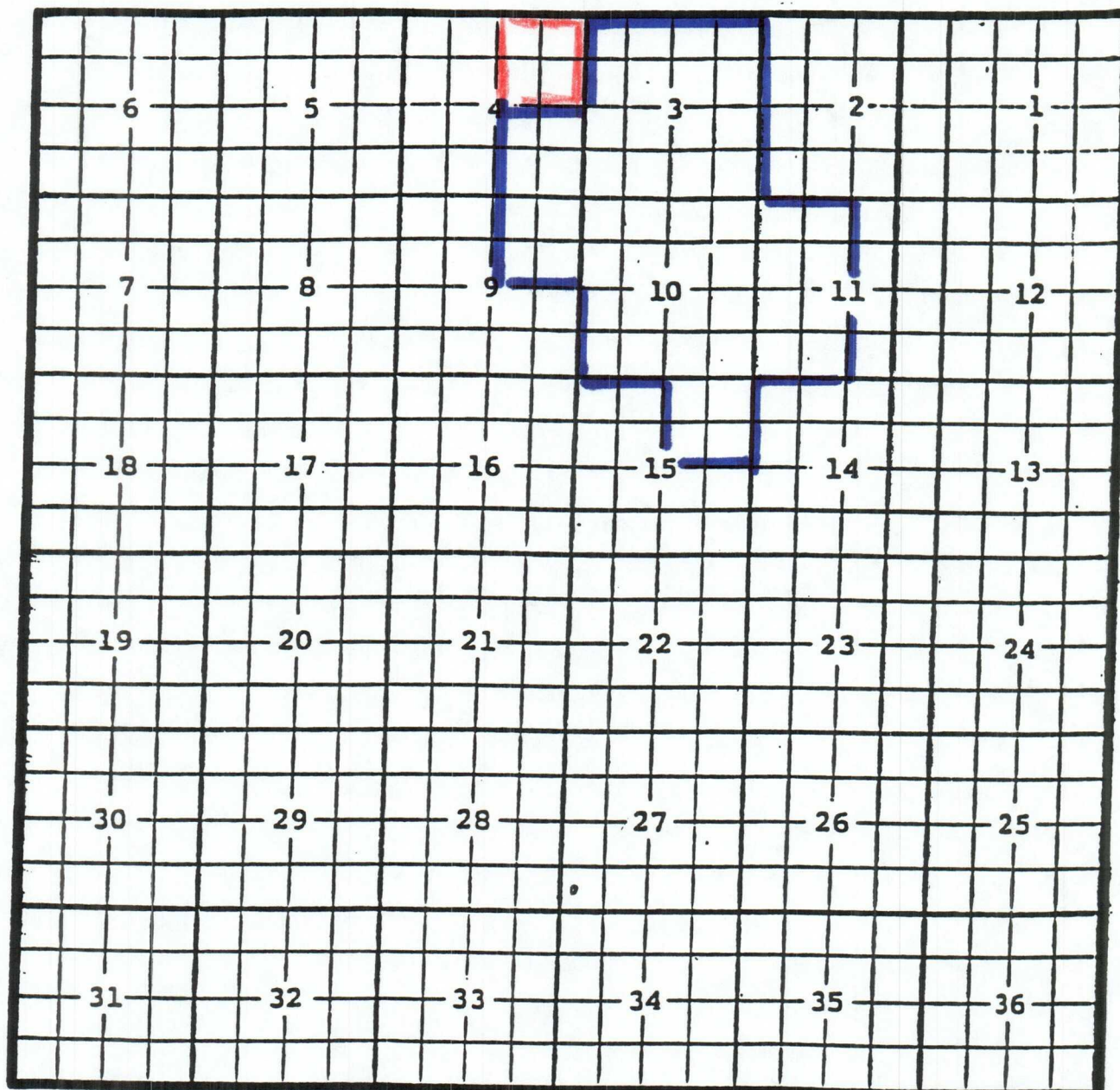
Completed 11/06/06 in the Delaware formation.

Top of perforations: 5902'.

Eddy County, New Mexico

Willow Lake; Delaware, Southwest Oil Pool

TOWNSHIP 25 SOUTH, RANGE 28 EAST, NMPM



Purpose: One completed oil well capable of producing.

Marbob Energy Corporation, Scared Hawk State Com. #1

Location: Lot 1, Sec. 4, Township 25 South, Range 28 East, NMPM

Completed 11/02/06 in the Delaware formation.

Top of perforations: 5074'.