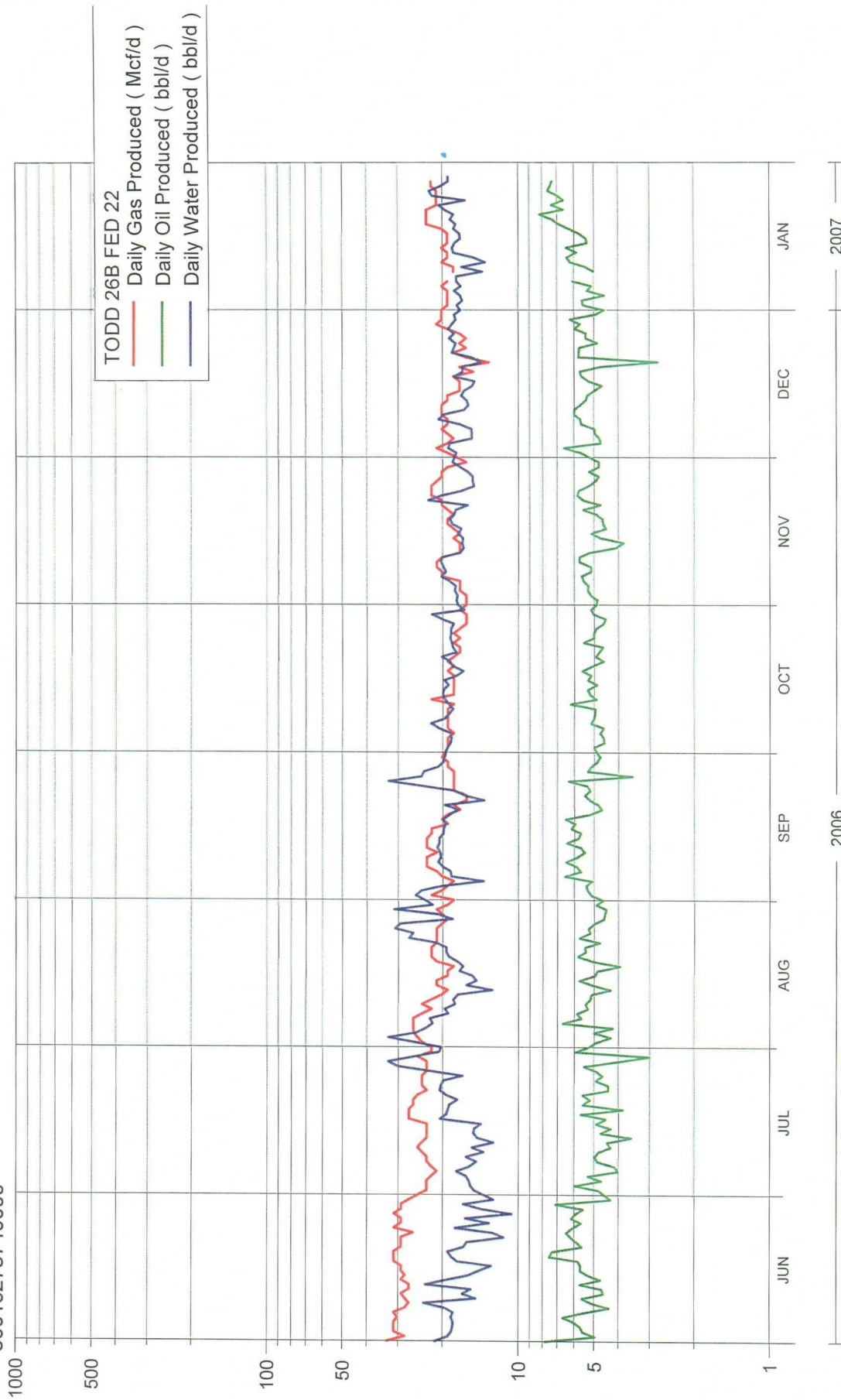


Field Group: INGLE WELLS/SAND DUNES

Well Type: LOWER BRUSHY CANYON
30015273740000

TODD 26B FED 22



Oil Conservation Division
Case No. _____
Exhibit No. 5

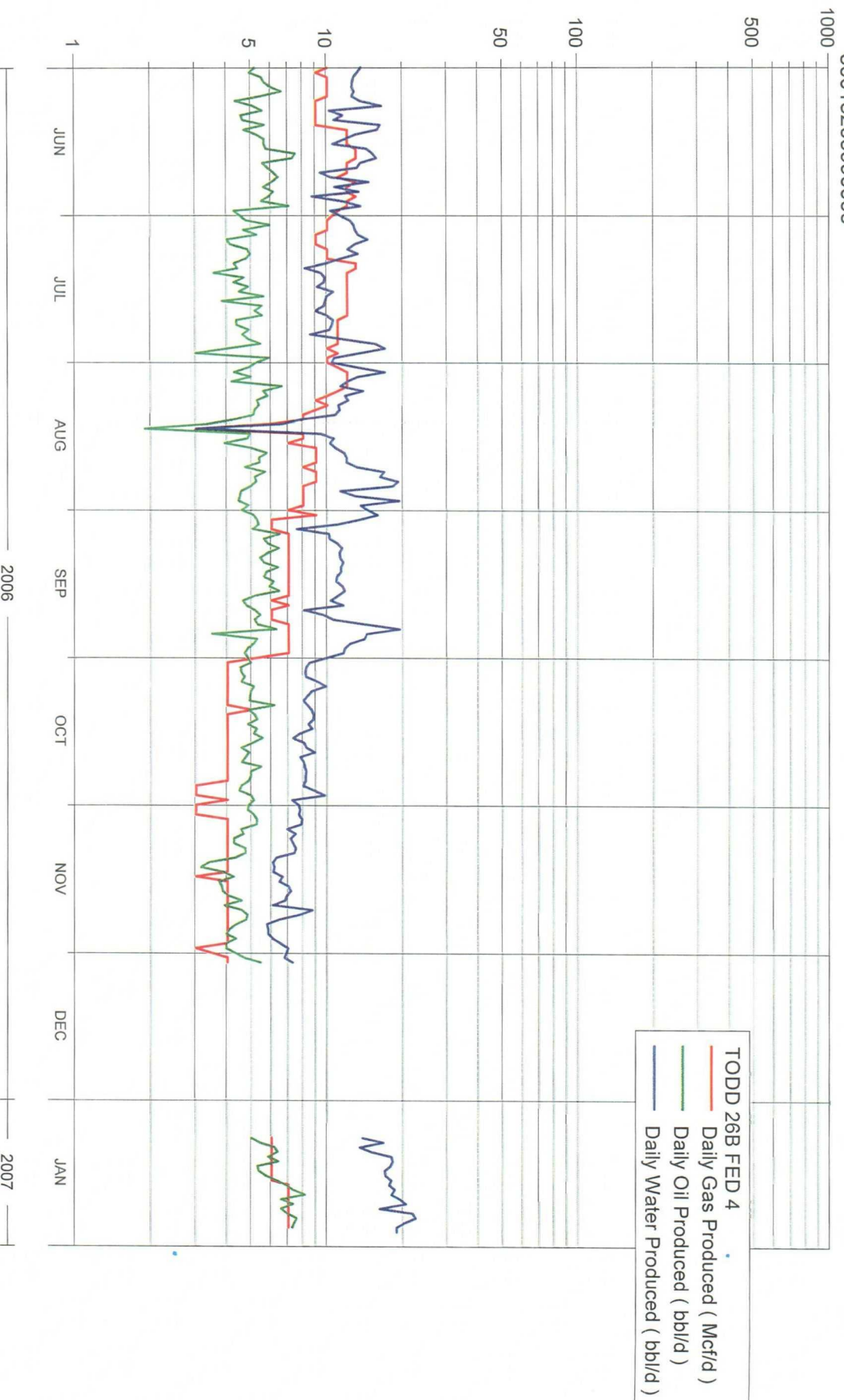
Date

Field Group: INGLE WELLS/SAND DUNES

Well Type: OIL DELAWARE

30015205990000

TODD 26B FED 4

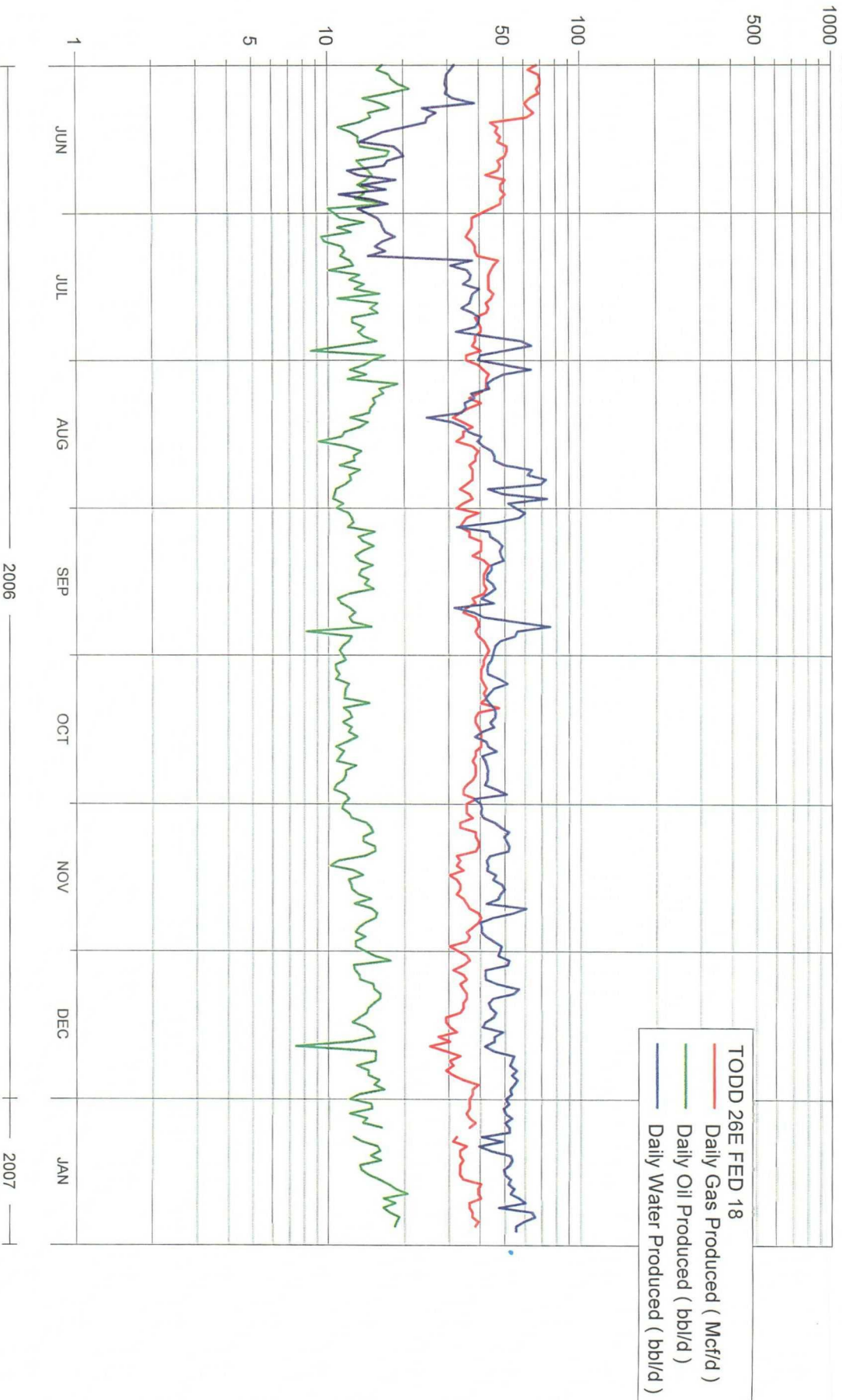


Field Group: INGLE WELLS/SAND DUNES

Well Type: OIL

30015331130000

TODD 26E FED 18

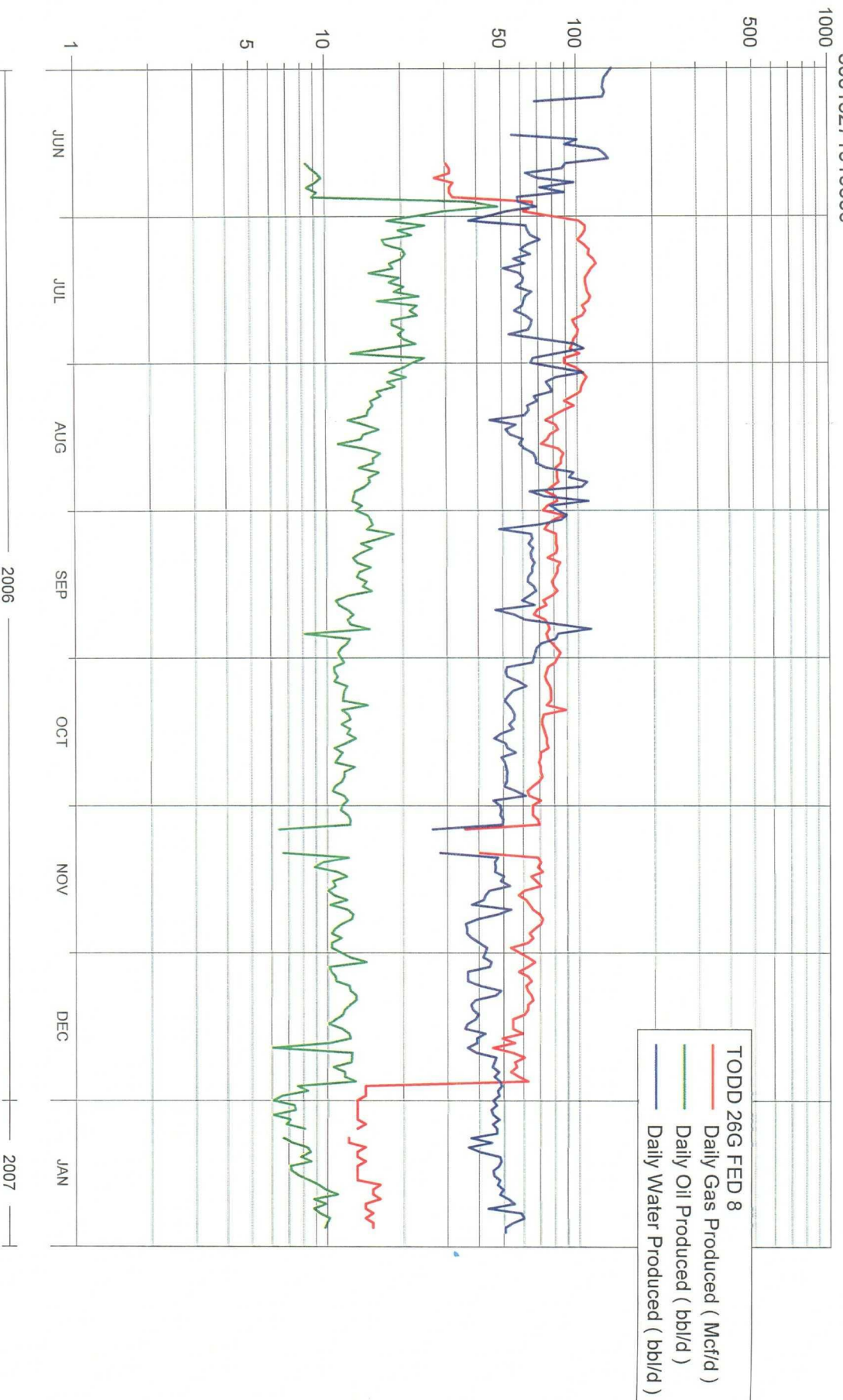


Field Group: INGLE WELLS/SAND DUNES

Well Type: OIL DELAWARE

30015271010000

TODD 26G FED 8

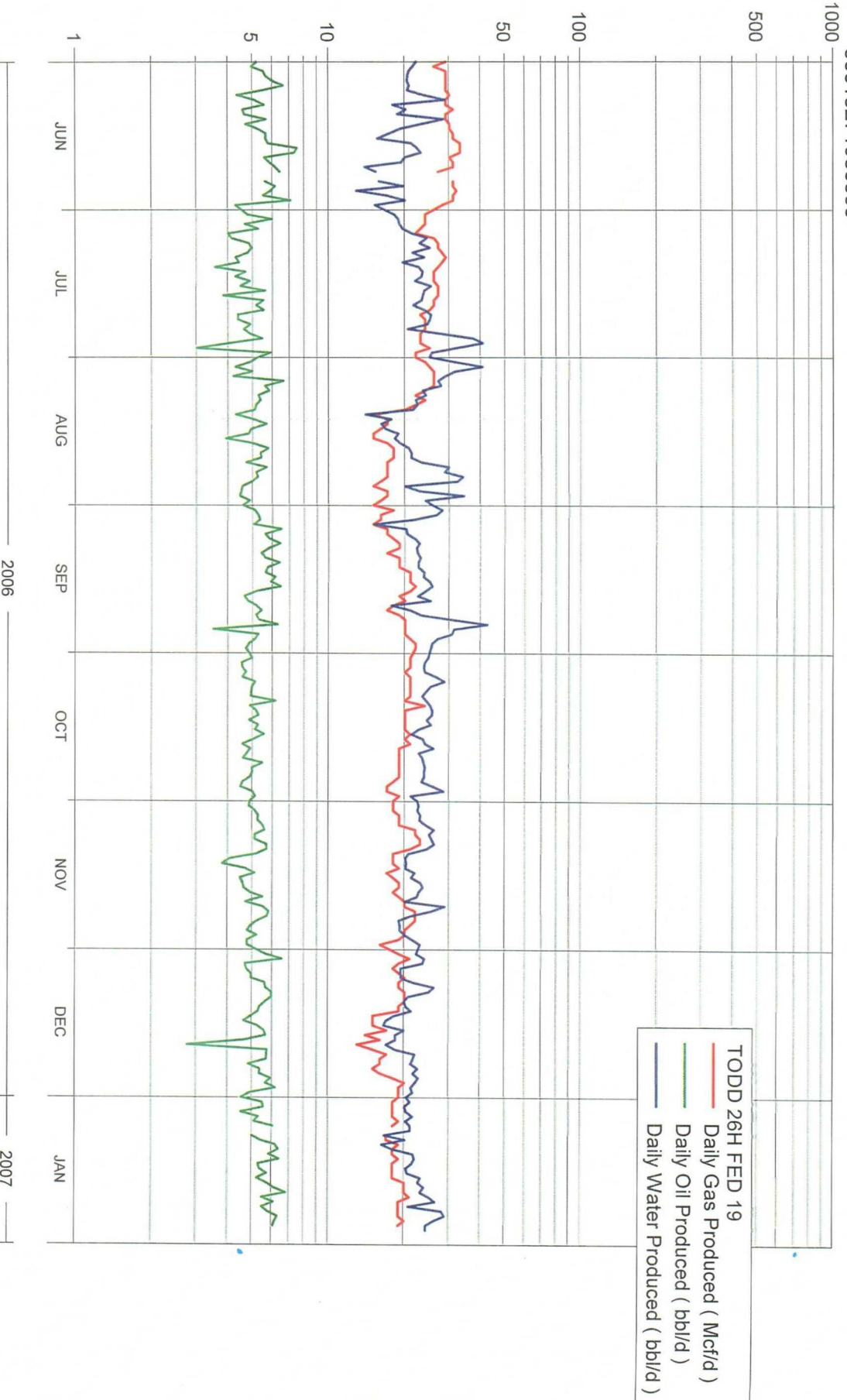


Field Group: INGLE WELLS/SAND DUNES

Well Type: LOWER BRUSHY CANYON

30015271980000

TODD 26H FED 19



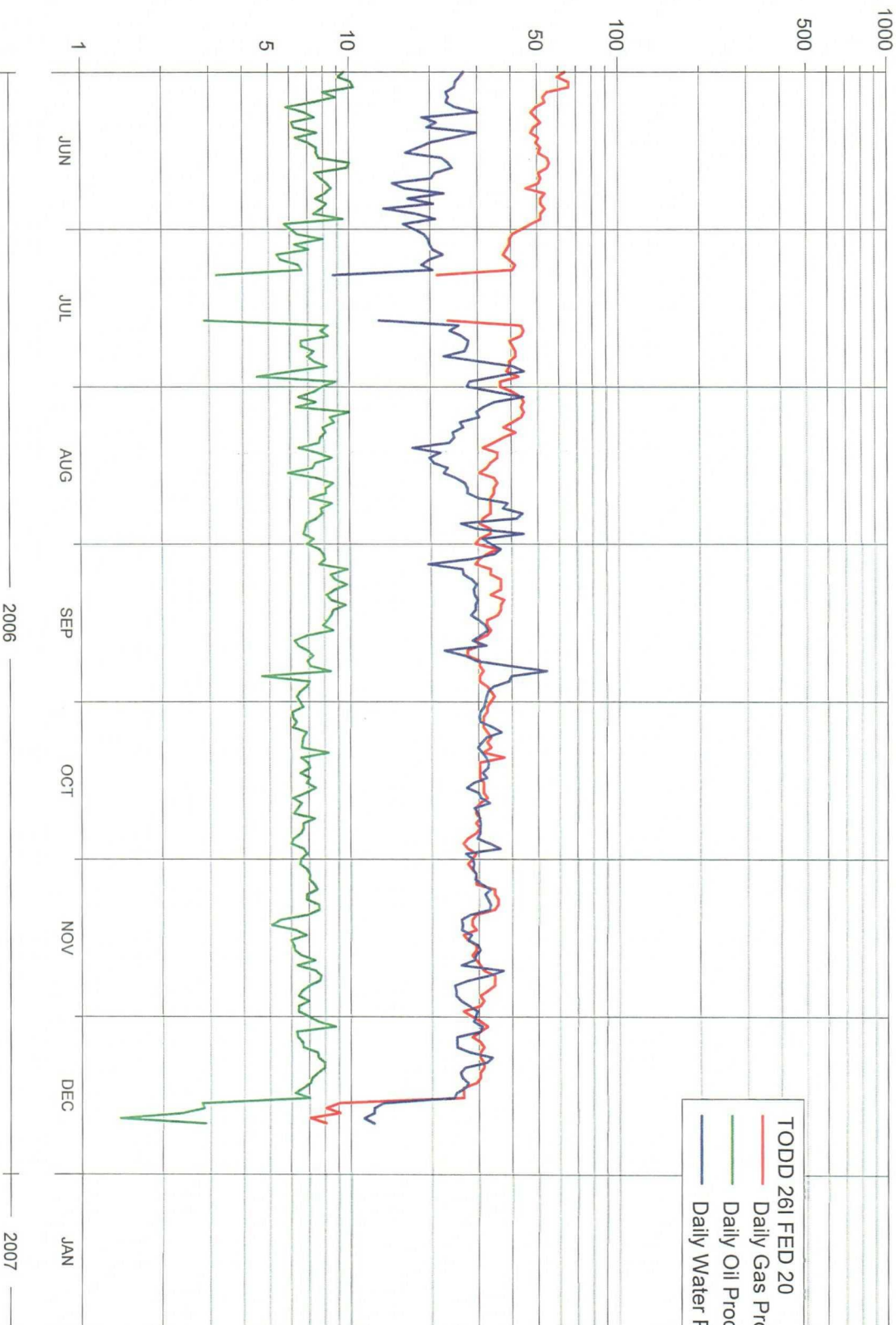
Date

Field Group: INGLE WELLS/SAND DUNES

Well Type: LOWER BRUSHY CANYON

30015271990000

TODD 261 FED 20



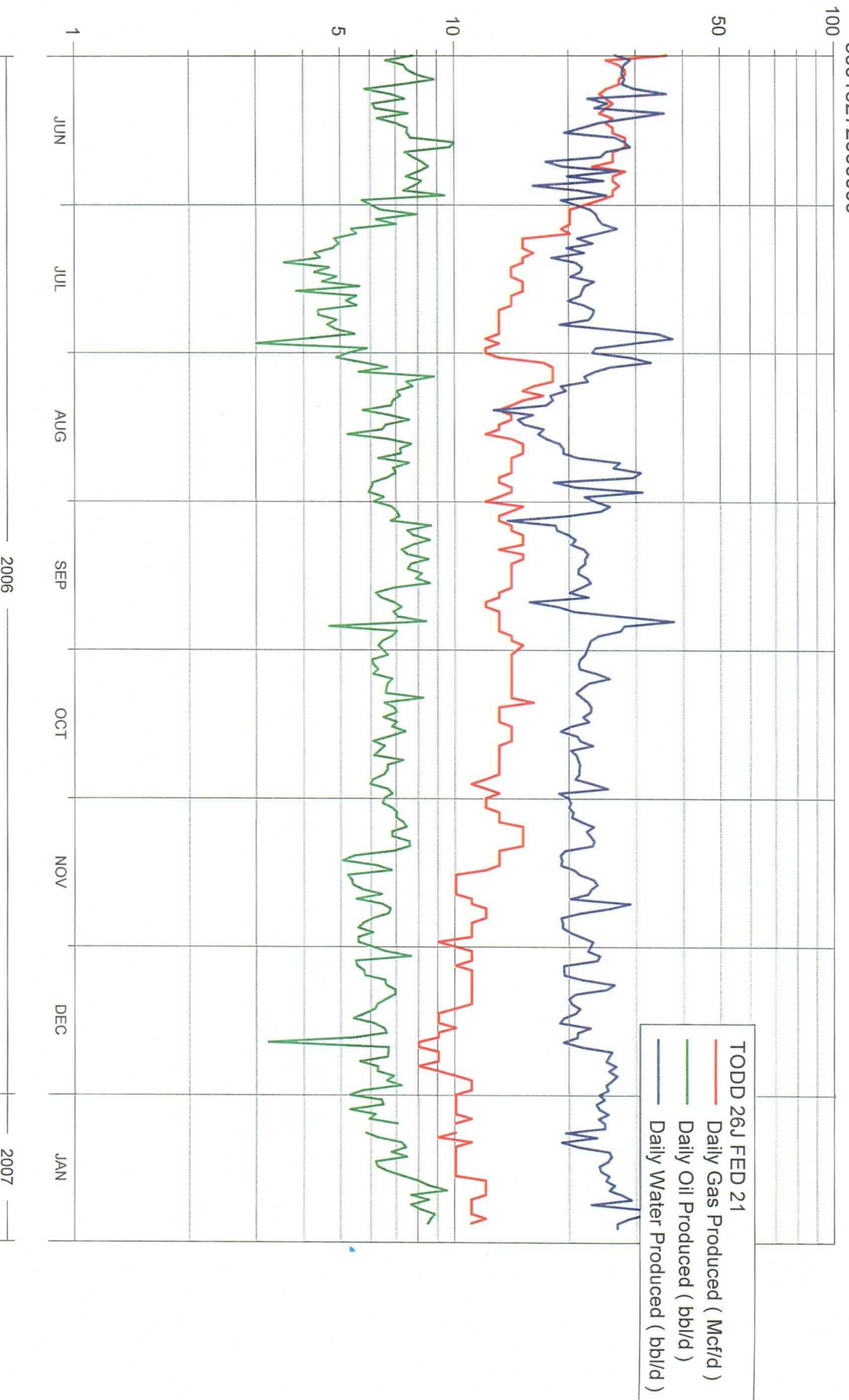
Date

Field Group: INGLE WELLS/SAND DUNES

Well Type: LOWER BRUSHY CANYON

30015272000000

TODD 26J FED 21

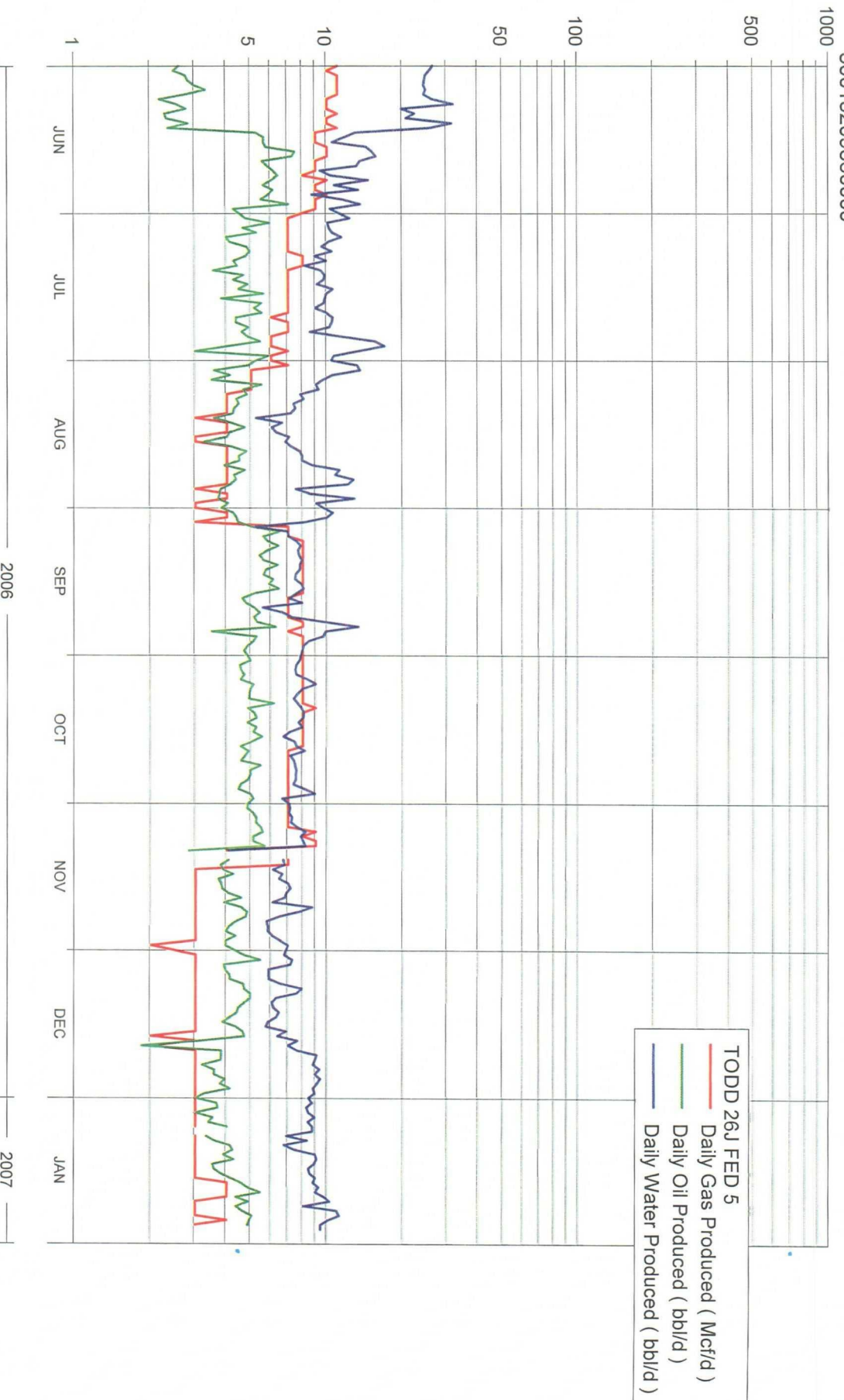


Date

Field Group: INGLE WELLS/SAND DUNES

Well Type: OIL DELAWARE
30015209860000

TODD 26J FED 5

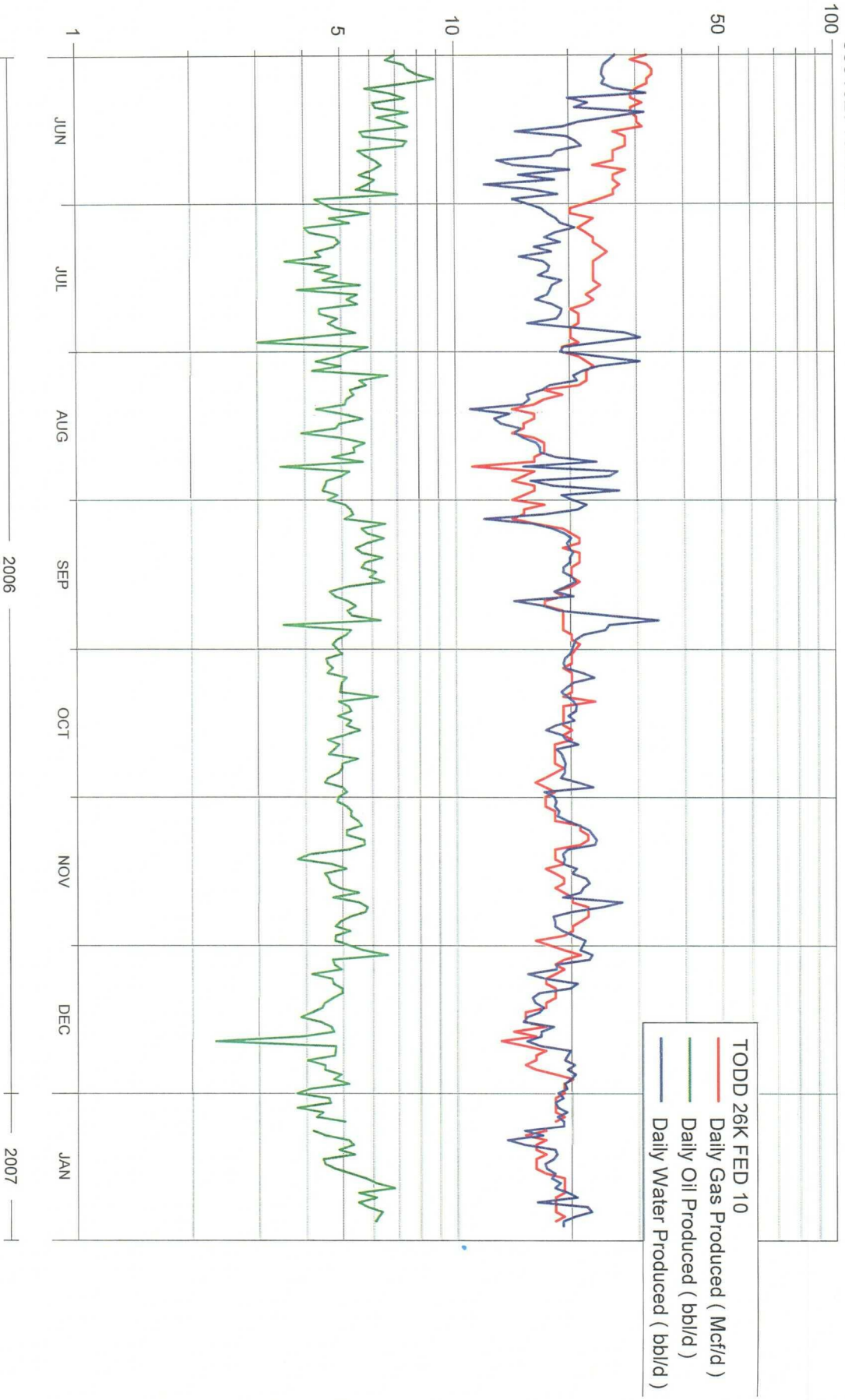


Field Group: INGLE WELLS/SAND DUNES

Well Type: OIL DELAWARE

30015271020000

TODD 26K FED 10



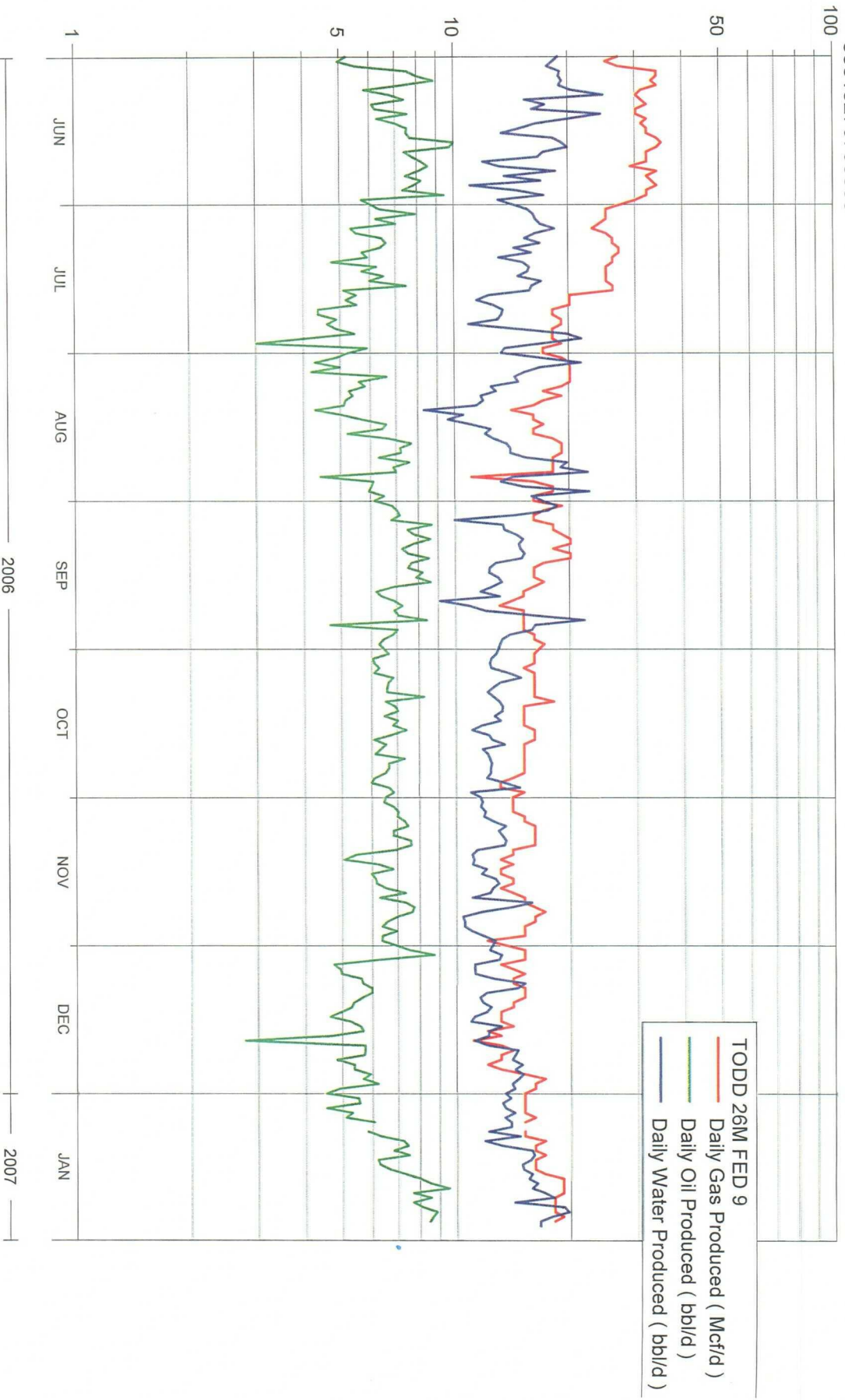
Date

Field Group: INGLE WELLS/SAND DUNES

Well Type: OIL DELAWARE

30015270750000

TODD 26M FED 9

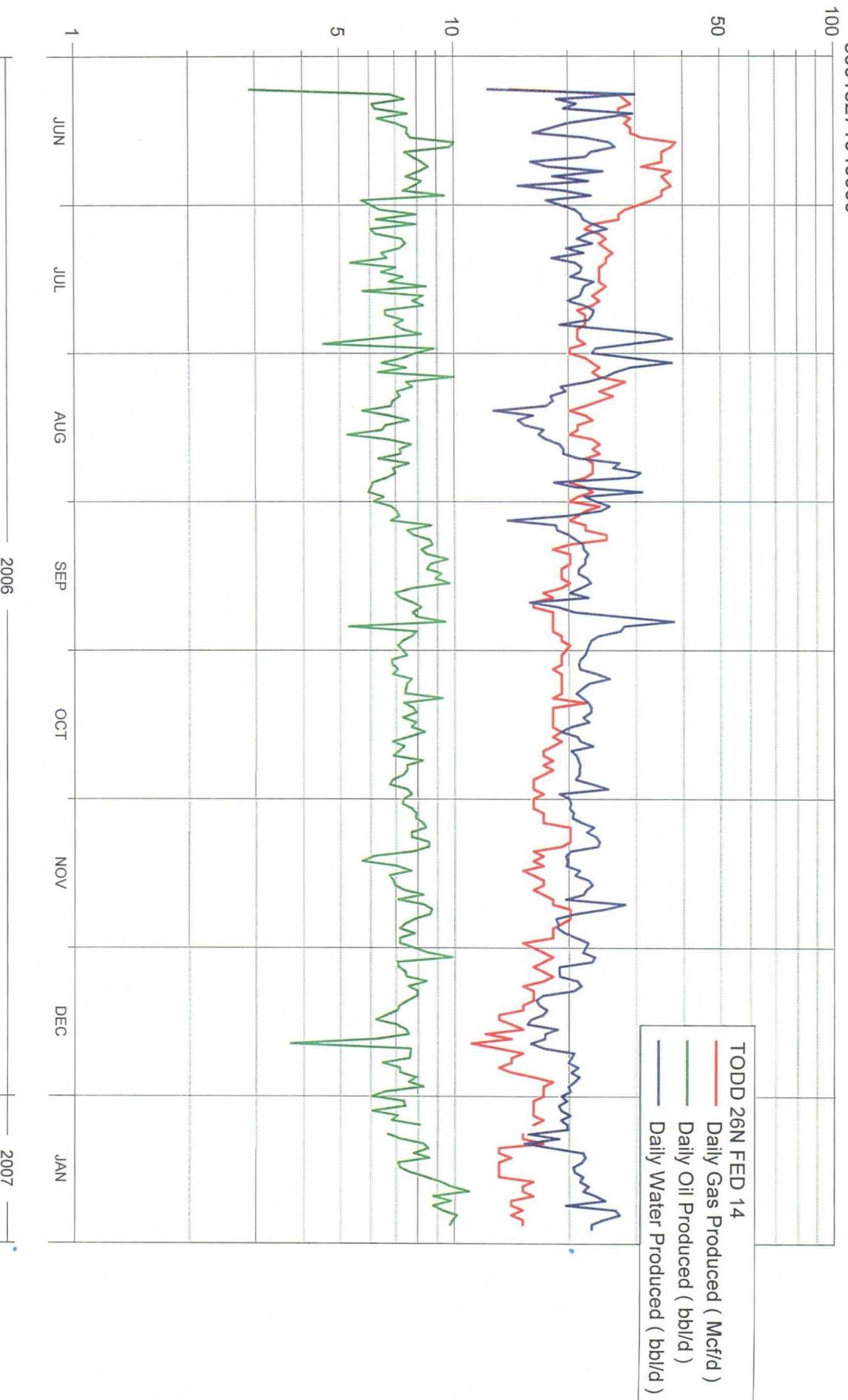


Field Group: INGLE WELLS/SAND DUNES

Well Type: OIL DELAWARE

30015271040000

TODD 26N FED 14

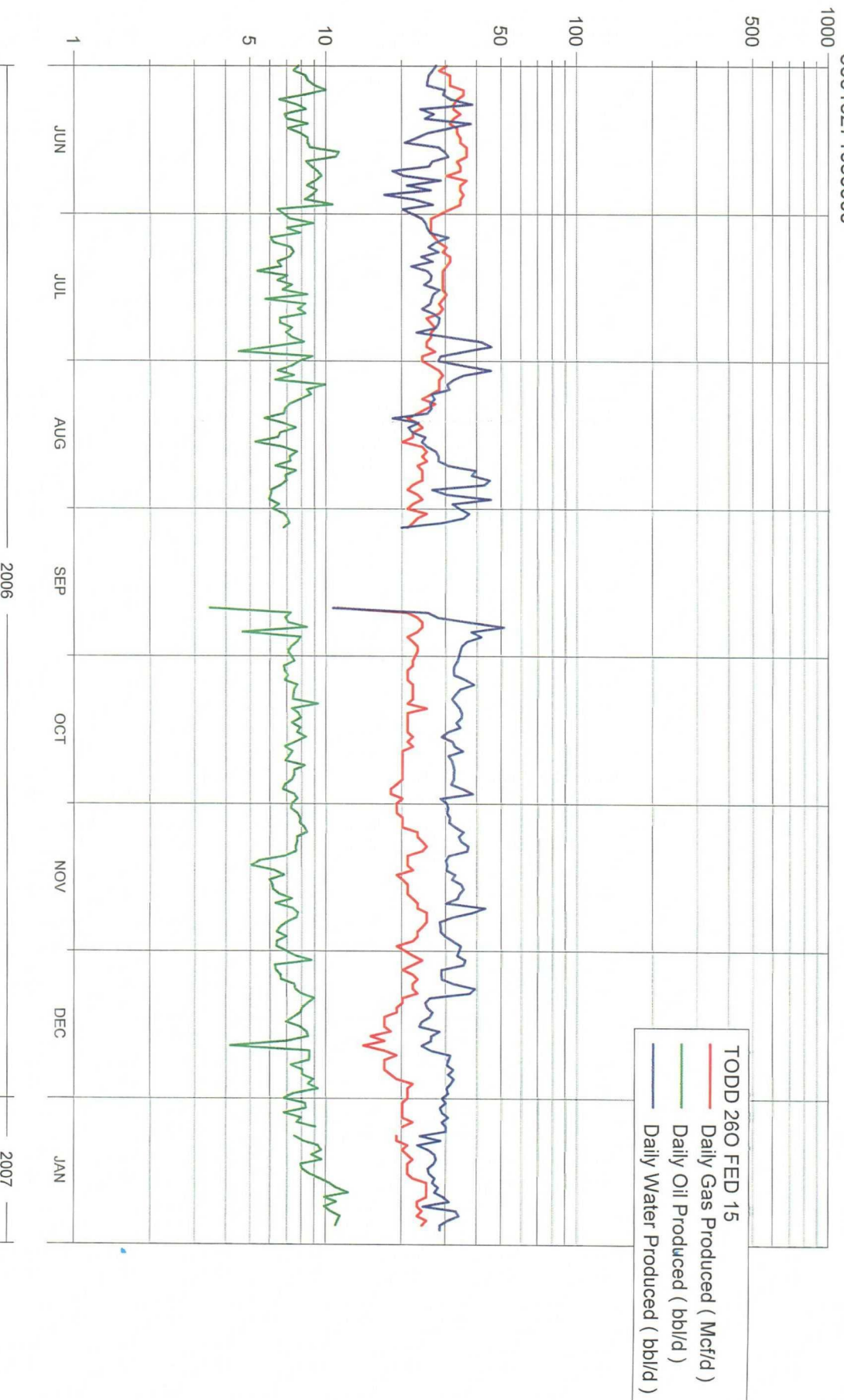


Field Group: INGLE WELLS/SAND DUNES

Well Type: OIL DELAWARE

30015271050000

TODD 260 FED 15



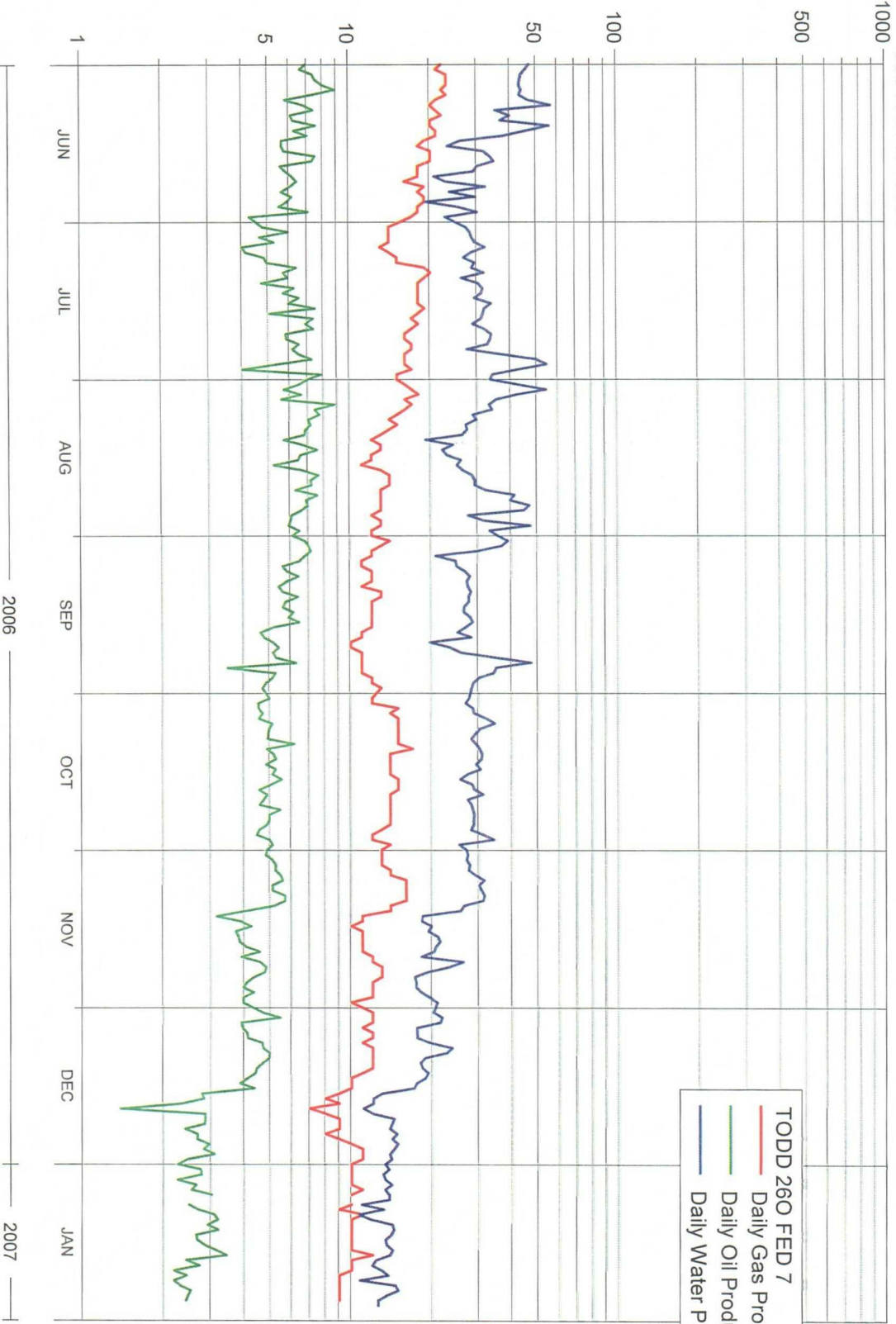
Date

Field Group: INGLE WELLS/SAND DUNES

Well Type: OIL DELAWARE

30015214310000

TODD 260 FED 7



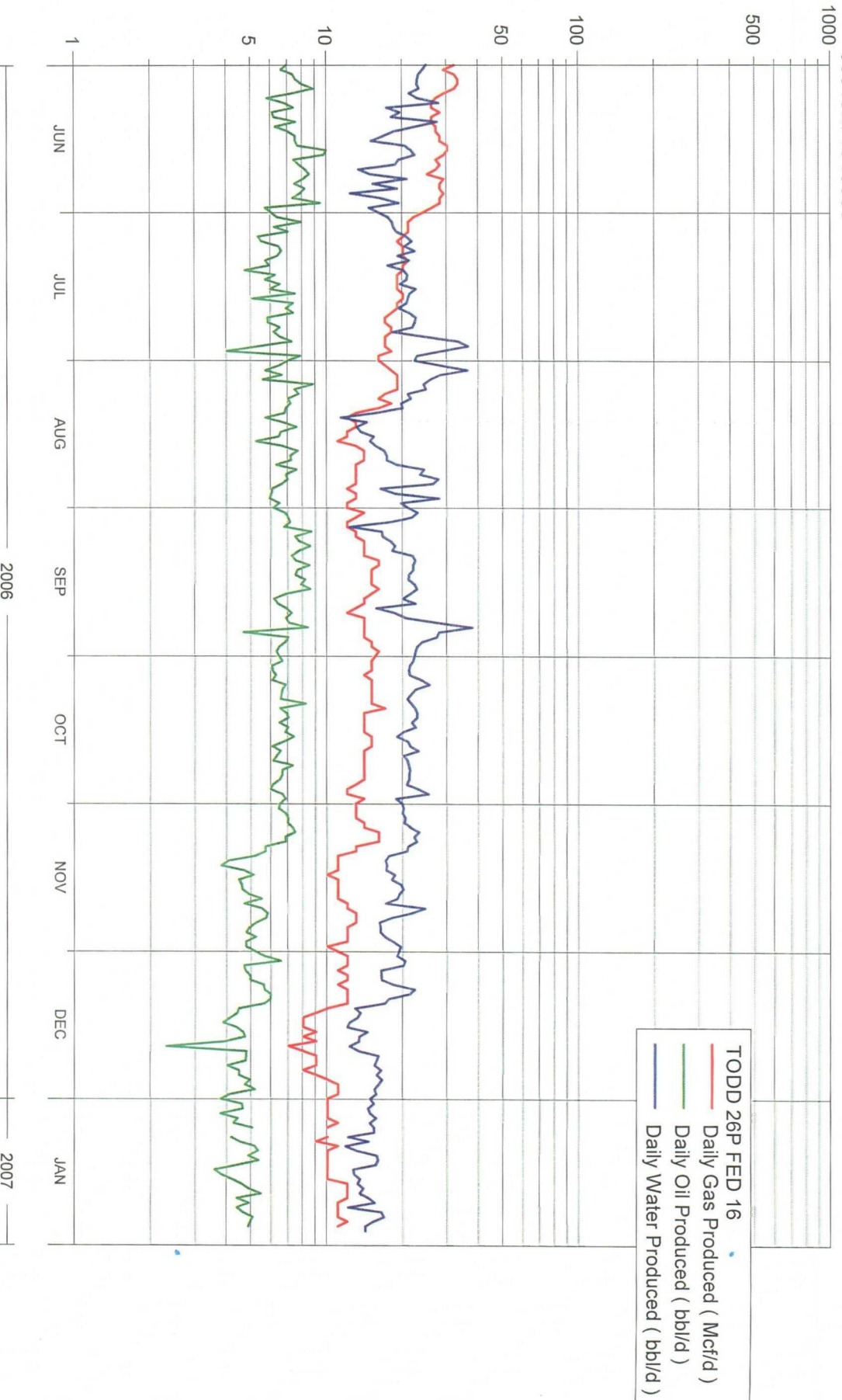
Date

Field Group: INGLE WELLS/SAND DUNES

Well Type: OIL DELAWARE

30015271340000

TODD 26P FED 16



Date