

Brooks

RECEIVED

JAN 30 2007

JAMES BRUCE
ATTORNEY AT LAW

POST OFFICE BOX 1056
SANTA FE, NEW MEXICO 87504

369 MONTEZUMA, NO. 213
SANTA FE, NEW MEXICO 87501

(505) 982-2043 (Phone)
(505) 660-6612 (Cell)
(505) 982-2151 (Fax)

jamesbruc@aol.com

Oil Conservation Division
1220 S. St. Francis Drive
Santa Fe, NM 87505

January 29, 2007

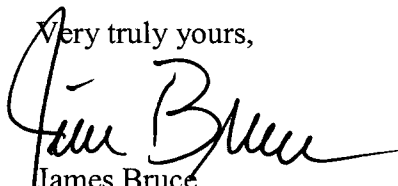
Florene Davidson
Oil Conservation Division
1220 South St. Francis Drive
Santa Fe, New Mexico 87505

Re: Case No. 13,800 (Devon Energy Production Company, L.P.)

Dear Florene:

At the hearings on this matter the applicant said it would supplement the record with (i) the Form C-104 for the well, and (ii) the green card for BP America. Those two items are enclosed. Please give them to the Hearing Examiner. Thank you.

Very truly yours,



James Bruce

Attorney for Devon Energy Production Company, L.P.

1

RECEIVED

JAN 30 2007

District I
1625 N. French Dr., Hobbs, NM 88240
District II
1301 W. Grand Avenue, Artesia, NM 88210
District III
1000 Rio Brazos Rd., Aztec, NM 87410
District IV
1220 S. St. Francis Dr., Santa Fe, NM 87505

State of New Mexico
rgy, Minerals & Natural Resources
Oil Conservation Division
1220 South St. Francis Dr.
Santa Fe, NM 87505

Form C-104
Revised June 10, 2003

Oil Conservation Division
1220 S. St. Francis Drive
Santa Fe, NM 87505
Submit to Appropriate District Office
5 Copies

☐ AMENDED REPORT

I. REQUEST FOR ALLOWABLE AND AUTHORIZATION TO TRANSPORT

1 Operator name and Address Devon Energy Production Company, L.P. PO Box 6459 Navajo Dam, NM 87419		2 OGRID Number 6137
		3 Reason for Filing Code/ Effective Date NW
4 API Number 30 - 045-32800	5 Pool Name S. Los Pinos Frt. Sd. Pictured Cliffs	6 Pool Code 80690
7 Property Code 19641	8 Property Name Northeast Blanco Unit	9 Well Number 233

II. 10 Surface Location

Ul or lot no. E	Section 23	Township 31N	Range 7W	Lot.Idn	Feet from the 1,400'	North/South Line North	Feet from the 1'	East/West line West	County San Juan
--------------------	---------------	-----------------	-------------	---------	-------------------------	---------------------------	---------------------	------------------------	--------------------

11 Bottom Hole Location

UL or lot no.	Section	Township	Range	Lot Idn	Feet from the	North/South line	Feet from the	East/West line	County
12 Lse Code	13 Producing Method Code	14 Gas Connection Date	15 C-129 Permit Number	16 C-129 Effective Date	17 C-129 Expiration Date				

III. Oil and Gas Transporters

18 Transporter OGRID	19 Transporter Name and Address	20 POD	21 O/G	22 POD ULSTR Location and Description
151618	Williams Field Service		G	Sec. I-24-31N-7W San Juan County, NM
009018	Giant		O	

IV. Produced Water

23 POD	24 POD ULSTR Location and Description Water hauled to an approved disposal facility.
--------	---

V. Well Completion Data

25 Spud Date 5-20-05	26 Ready Date 8/5/05	27 TD 3,535'	28 PBD 3,483'	29 Perforations 3,369' - 3,437'	30 DHC, MC N/A
31 Hole Size 12 1/4"	32 Casing & Tubing Size 9 5/8"	33 Depth Set 299'	34 Sacks Cement 175 sx		
6 1/4"	4 1/2"	3,530'	450 sx		
	2 3/8"	3,425'	N/A		

VI. Well Test Data

35 Date New Oil N/A	36 Gas Delivery Date 8-9-05	37 Test Date	38 Test Length 24 hrs	39 Tbg. Pressure 910 psi	40 Csg. Pressure 910 psi
41 Choke Size	42 Oil 0 bbls	43 Water 0 bbls	44 Gas 3248 Mcf	45 AOF	46 Test Method
47 I hereby certify that the rules of the Oil Conservation Division have been complied with and that the information given above is true and complete to the best of my knowledge and belief. Signature: <i>M.S. Zimmerman</i>			OIL CONSERVATION DIVISION		
Printed name: Melisa Zimmerman			Approved by:		
Title: Senior Operations Technician			Title:		
E-mail Address: Melisa.zimmerman@dvn.com			Approval Date:		
Date: 8-16-05			Phone: 405-552-7917		

D & J DRILLING LLC
P. O. BOX 49
FARMINGTON, NM 87499

DATE: 7/27/05

RIG # 1

DEVON ENERGY CORPORATION
P.O. BOX 6459
NAVAJO DAM, NEW MEXICO 87419

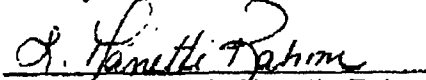
ATTN: MR. JEFF WILLIFORD

THIS LETTER IS TO CERTIFY THAT D & J DRILLING, DID RUN DEVIATION SURVEYS AT THE LISTED DEPTH ON YOUR NEBU # 233 WELL, IN SECTION 23, T-31-N, R-07-W IN SAN JUAN COUNTY, NEW MEXICO. API WELL NUMBER, 30-045-32800

DEPTH	DEGREE DEVIATION	DEPTH	DEGREE DEVIATION
841	1-3/4	2339	1
1340	1-1/2	2838	1
1836	1-3/4	3502	1-1/4


TO THE BEST OF MY KNOWLEDGE, I SWEAR THIS INFORMATION TO BE TRUE.

State of New Mexico
County of San Juan


Notary Public, L. Nanette Rahm

My commission expires: May 29, 2009

SINCERELY,



John K. Richardson
Owner

RECEIVED

JAN 30 2007

Oil Conservation Division
1220 S. St. Francis Drive
Houston, Texas 77055

SENDER: COMPLETE THIS SECTION		COMPLETE THIS SECTION ON DELIVERY	
<ul style="list-style-type: none">■ Complete items 1, 2, and 3. Also complete item 4 if Restricted Delivery is desired.■ Print your name and address on the reverse so that we can return the card to you.■ Attach this card to the back of the mailpiece, or on the front if space permits.		<p>A. Signature <input checked="" type="checkbox"/> X <input type="checkbox"/> Agent <input type="checkbox"/> Addressee</p> <p>B. Received by (Printed Name) C. Date of Delivery</p> <p style="text-align: right;">JAN 10</p> <p>D. Is delivery address different from item 1? <input type="checkbox"/> Yes If YES, enter delivery address below: <input type="checkbox"/> No</p>	
1. Article Addressed to: BP America Production Company P.O. Box 3092 Houston, Texas 77253		3. Service Type <input checked="" type="checkbox"/> Certified Mail <input type="checkbox"/> Express Mail <input type="checkbox"/> Registered <input type="checkbox"/> Return Receipt for Merchandise <input type="checkbox"/> Insured Mail <input type="checkbox"/> C.O.D.	
2. Article Number (Transfer from service label)		4. Restricted Delivery? (Extra Fee) <input type="checkbox"/> Yes	
PS Form 3811, February 2004		Domestic Return Receipt	
		Dev - NEAR 233	
		102595-02-M-1540	