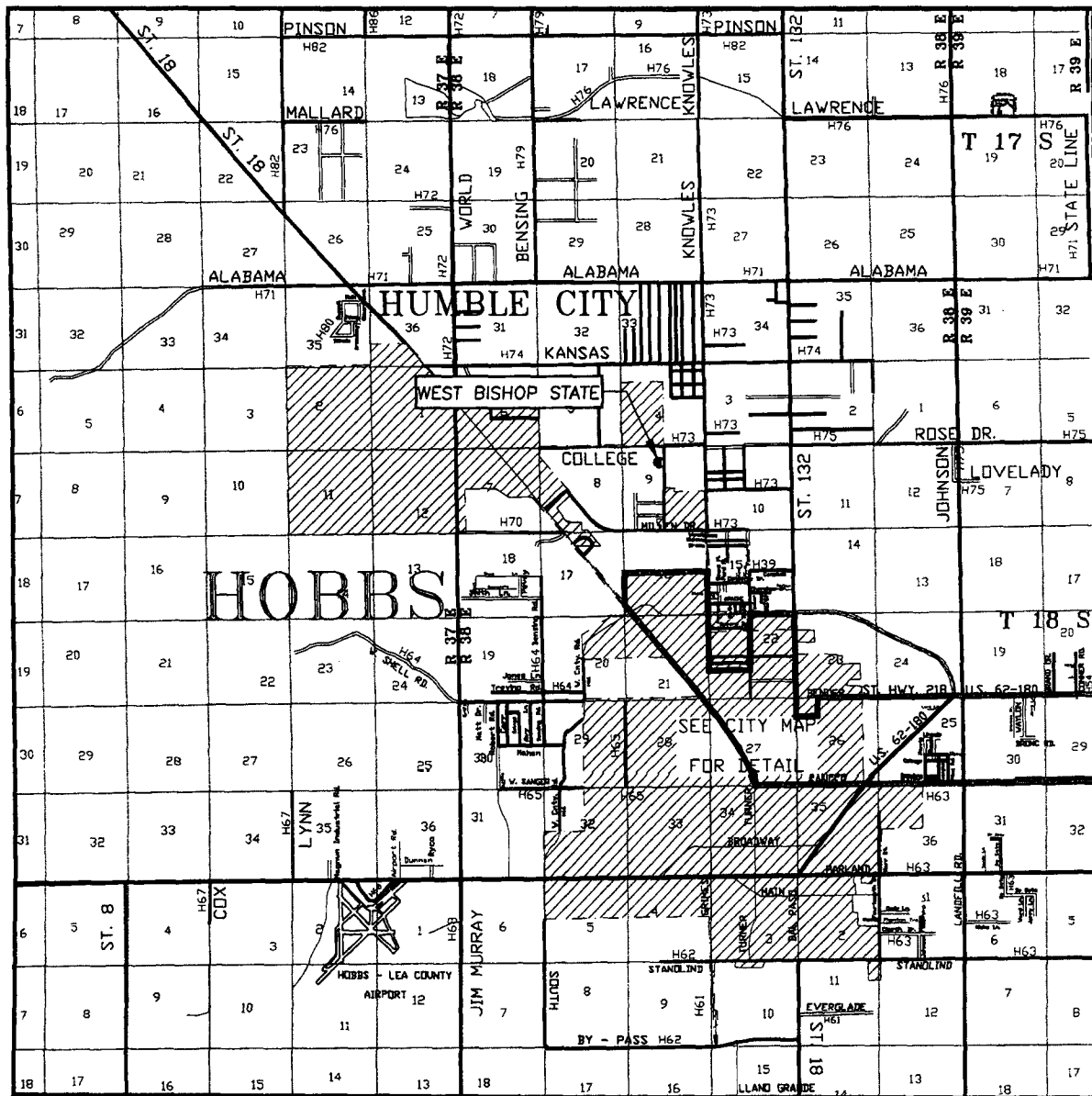
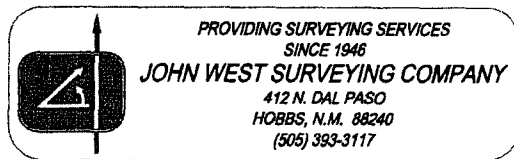


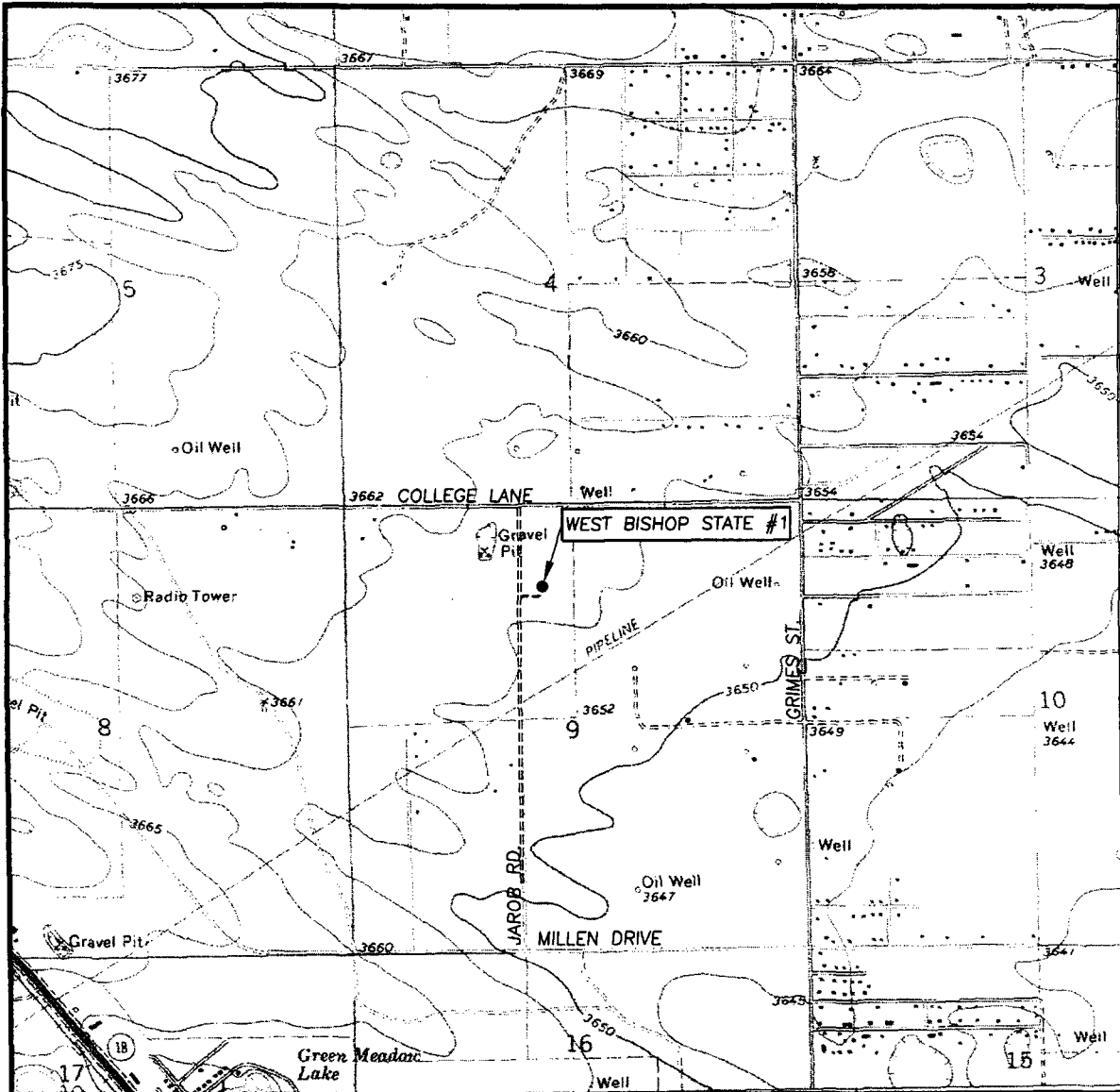
Oil Conservation Division
Case No. 2
Exhibit No. 2



SEC. 9 TWP. 18-S RGE. 38-E
SURVEY _____ N.M.P.M. _____
COUNTY LEA STATE NEW MEXICO
DESCRIPTION 990' FNL & 2310' FWL
ELEVATION 3656'
OPERATOR QUEST CHEROKEE, LLC
LEASE WEST BISHOP STATE



LOCATION VERIFICATION MAP



SCALE: 1" = 2000'

CONTOUR INTERVAL:
HUMBLE CITY, N.M. - 10'

SEC. 9 TWP. 18-S RGE. 38-E

SURVEY N.M.P.M.

COUNTY LEA STATE NEW MEXICO

DESCRIPTION 990' FNL & 2310' FWL

ELEVATION 3656'

OPERATOR QUEST CHEROKEE, LLC

LEASE WEST BISHOP STATE

U.S.G.S. TOPOGRAPHIC MAP
HUMBLE CITY, N.M.

