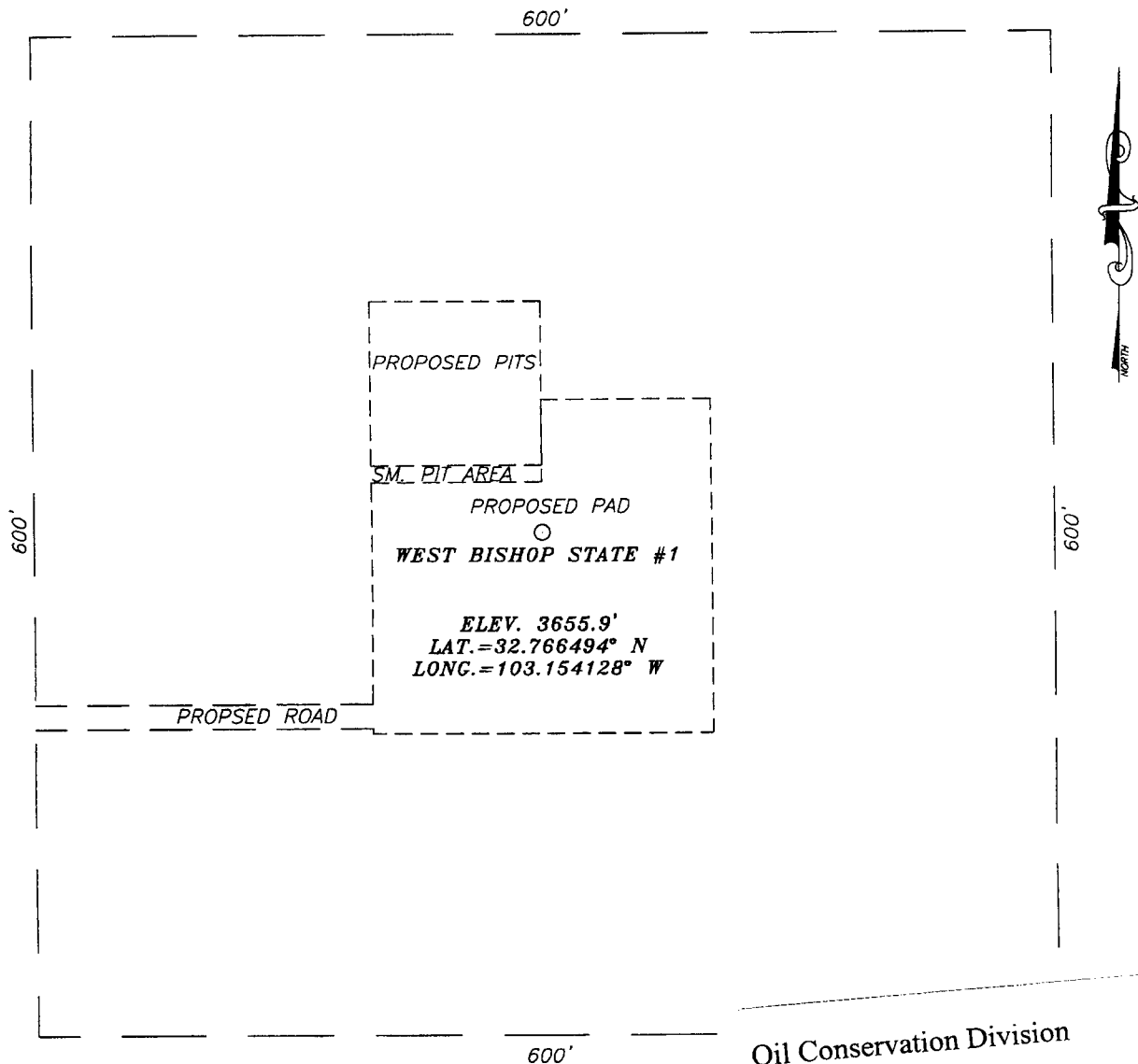


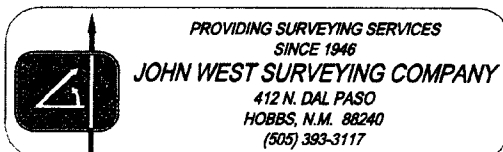
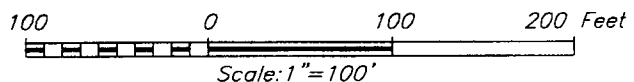
**SECTION 9, TOWNSHIP 18 SOUTH, RANGE 38 EAST, N.M.P.M.,**  
 LEA COUNTY, NEW MEXICO



Oil Conservation Division  
 Case No. 2  
 Exhibit No. 2

**DIRECTIONS TO LOCATION**

FROM THE INTERSECTION OF MILLEN DR. AND  
 JAROB STREET GO NORTH ON JAROB STREET  
 APPROX. 0.8 MILES. LOCATION IS TO THE RIGHT  
 APPROX. 300 FEET.



**QUEST CHEROKEE, LCC**

WEST BISHOP STATE #1 WELL  
 LOCATED 990 FEET FROM THE NORTH LINE  
 AND 2310 FEET FROM THE WEST LINE OF SECTION 9,  
 TOWNSHIP 18 SOUTH, RANGE 38 EAST, N.M.P.M.,  
 LEA COUNTY, NEW MEXICO.

Survey Date: 12/12/06	Sheet 1 of 1 Sheets
W.O. Number: 06.11.1859	Dr By: AR
Date: 12/01/03	Disk: CD#5
06111859	Scale: 1"=100'

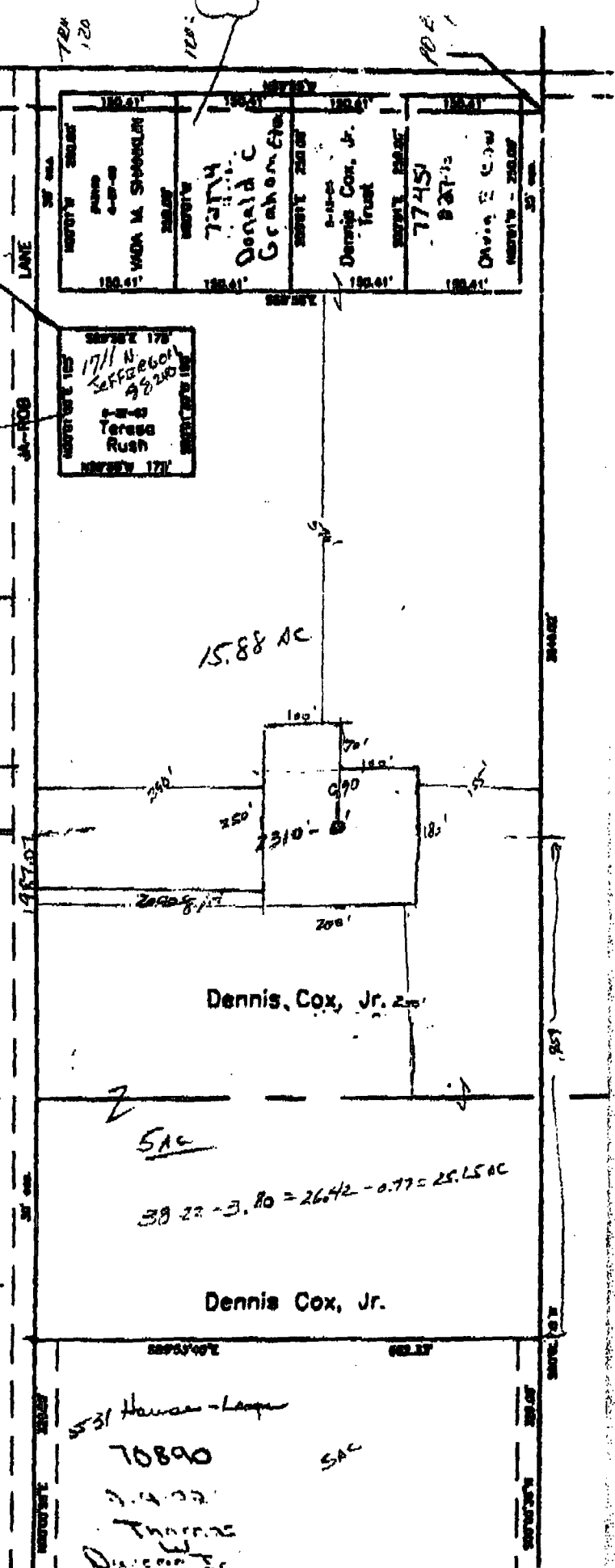
N89°58'34"W - 21139.49'

N.89°58'W, 832.34'  
& S.00°1'30"W, 330'  
from N. & Corner

0.77

MR. Lyne's  
Home

1.88



130.41' 130.41' 130.41' 130.41'  
WADA M. SHOOKLIN  
Donald C. Graham  
Dennis Cox, Jr. Trust  
Davis E. Cox

1711 N. Jefferson  
Teresa Rush

15.88 AC

Dennis Cox, Jr.

SAC

$$39.22 - 3.80 = 26.42 - 0.77 = 25.65 AC$$

Dennis Cox, Jr.

531 Hansen - Leaper  
70890  
Thomson  
Dennis Cox, Jr.

SAC