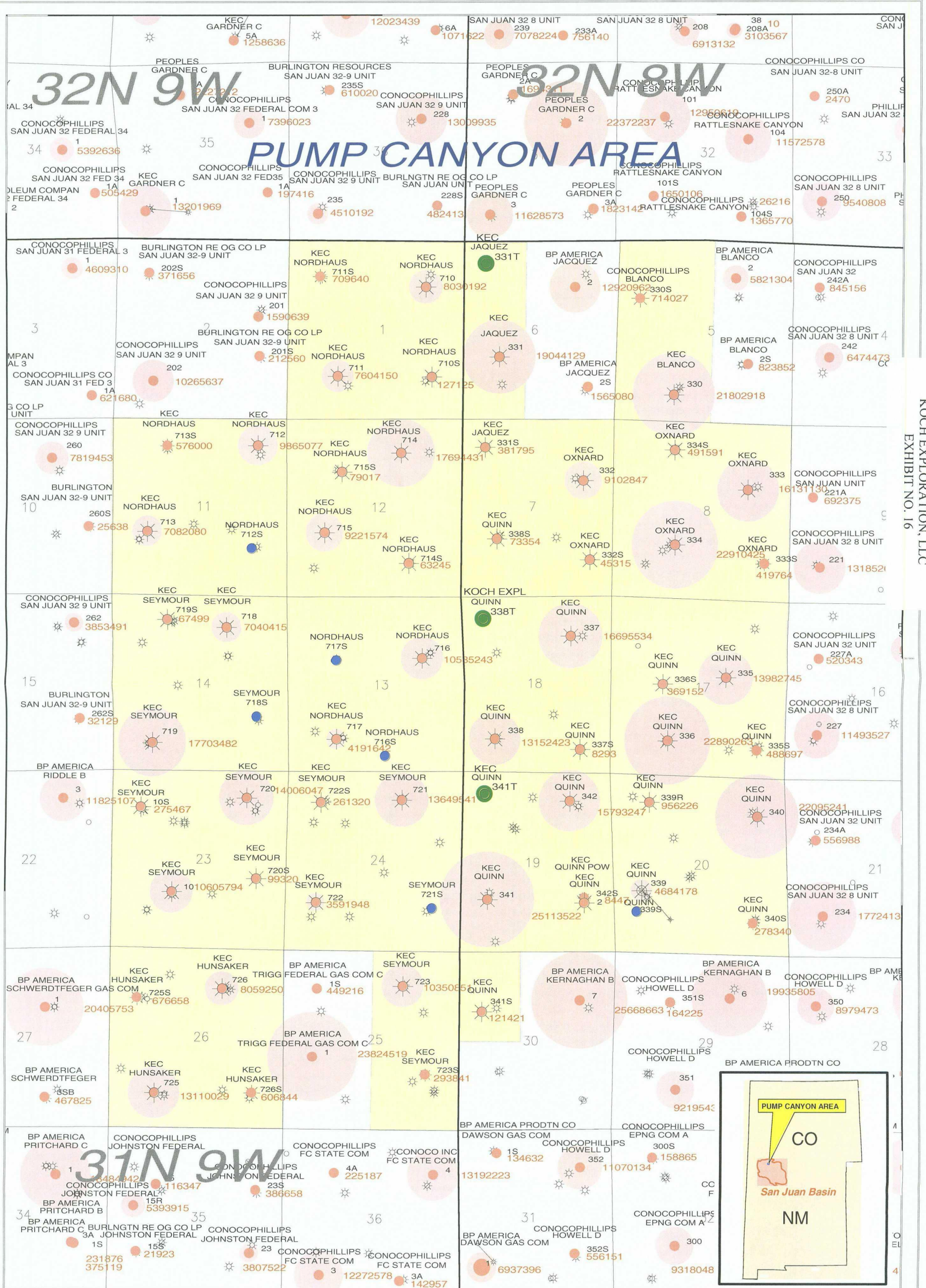



# CUMULATIVE PRODUCTION (MCF) FRUITLAND COAL WELLS



NMOCC CASE NO. 13841  
 MAY 17, 2007  
 KOCH EXPLORATION, LLC  
 EXHIBIT NO. 16



**LEGEND**

- ⊕ D&A
- ⊙ Location Well
- ⊙ FRUITLAND COAL
- ⊙ KEC LEASE
- ⊙ 604FRLCD Cum (MCF) to 11/30/2006
- ⊙ 2007 PUDS
- ⊙ EXCEPTION WELLS

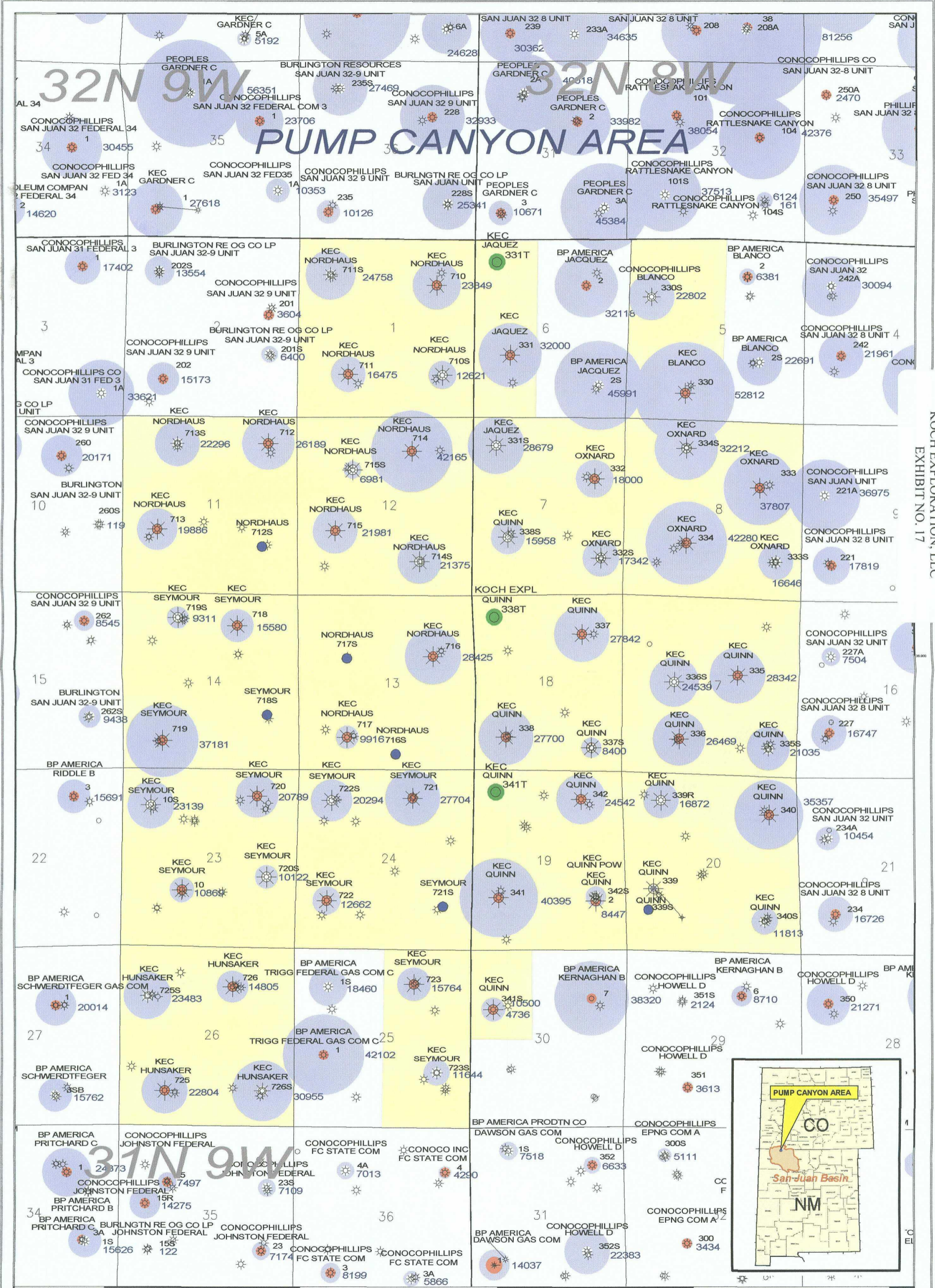


KOCH EXPLORATION COMPANY, LLC

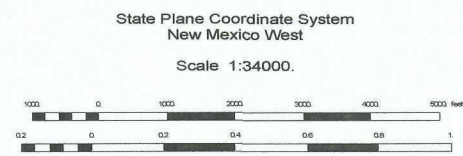
Pump Canyon Base Map  
FRLDC Cum Prod (MCF) as of 11/30/2006  
San Juan County, New Mexico

H&S data # 11/30/06      5/8/07  
 Kerry McGee      Scale 1:34000      1117.gdt

# MONTHLY PRODUCTION (11/2006) FRUITLAND COAL WELLS



NMOCC CASE NO. 13841  
 MAY 17, 2007  
 KOCH EXPLORATION, LLC  
 EXHIBIT NO. 17



LEGEND	
+	D&A
*	Location Well
●	FRUITLAND COAL
○	KEC LEASE
○	604FRLDC Rate (MCF) for 2/2007
○	2007 PUD WELLS
○	EXCEPTION WELLS
○	FRLDC CHILD (COMP>1/1/2002)



KOCH EXPLORATION COMPANY, LLC		
Pump Canyon Base Map FRLDC Production (MCF) for 11/2006 San Juan County, New Mexico		
IHS data @ 11/20/06	Prod ONLY for 11/06	5/7/2007
Kenny McGe	Scale 1:34000	11170.gpf

# Koch Exploration Company, LLC Pump Canyon Parent Wells

NMOCC CASE NO. 13841  
MAY 17, 2007  
KOCH EXPLORATION, LLC  
EXHIBIT NO. 17A

Cumulative production per net foot of coal vs net coal feet per well

