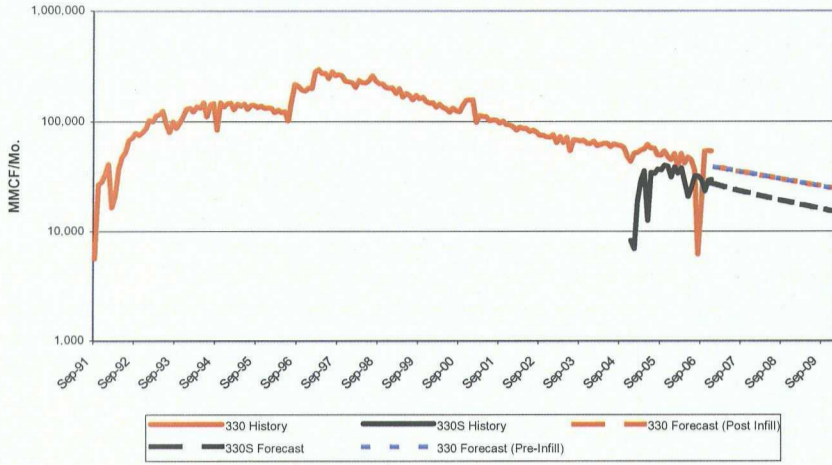
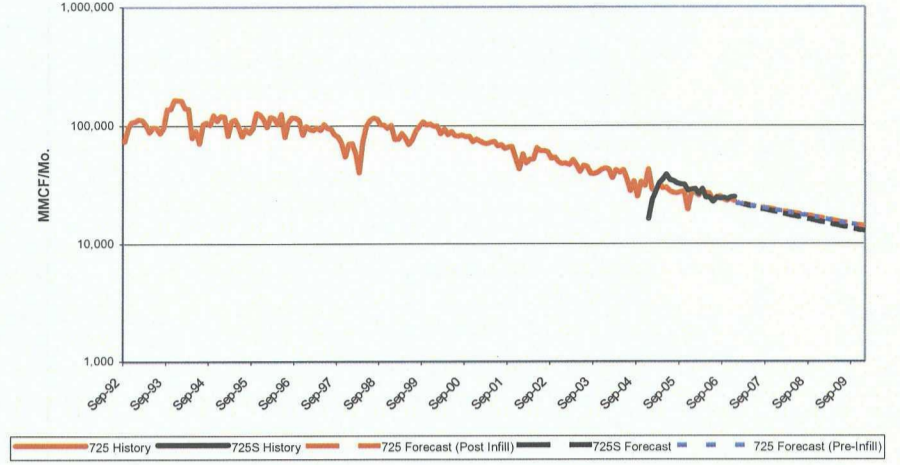


KOCH EXPLORATION COMPANY, LLC OPERATED PRODUCTION - PUMP CANYON AREA

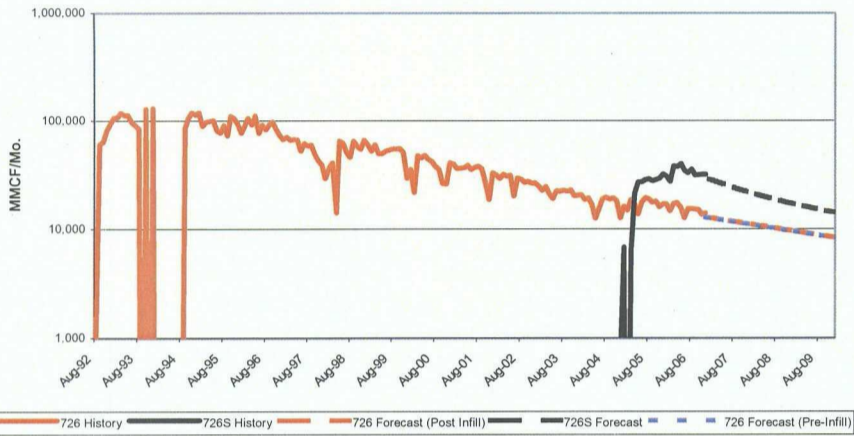
Blanco 330 & 330S
Section 5, T31N-R8W



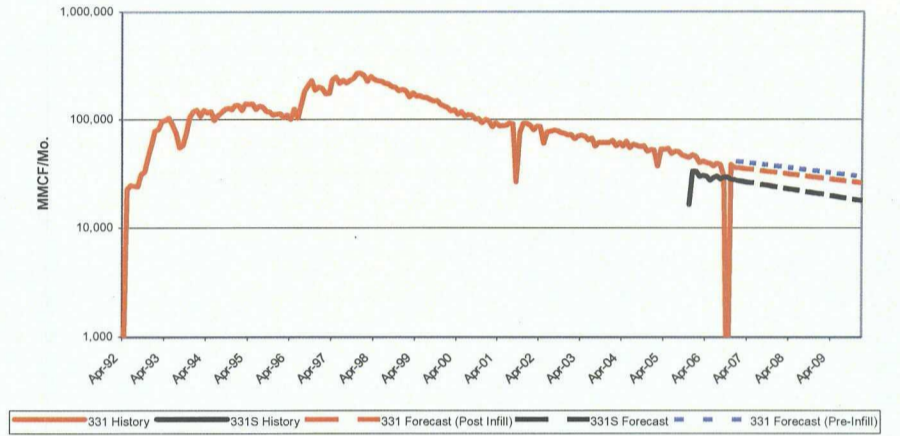
Hunsaker 725 & 725S
Section 26, T31N-R9W



Hunsaker 726 & 726S
Section 26, T31N-R9W



Jaquez 331 & 331S
Section 31, T31N-R8W



Nordhaus 710 & 710S
Section 1, T31N-R9W



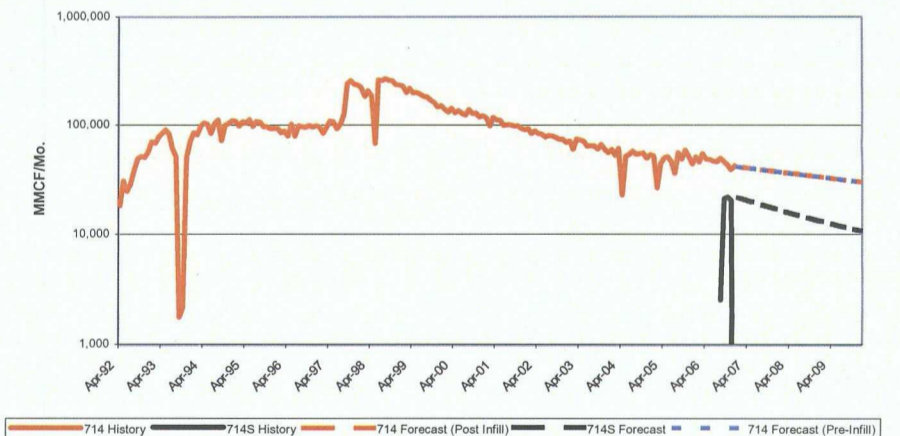
Nordhaus 711 & 711S
Section 1, T31N-R9W



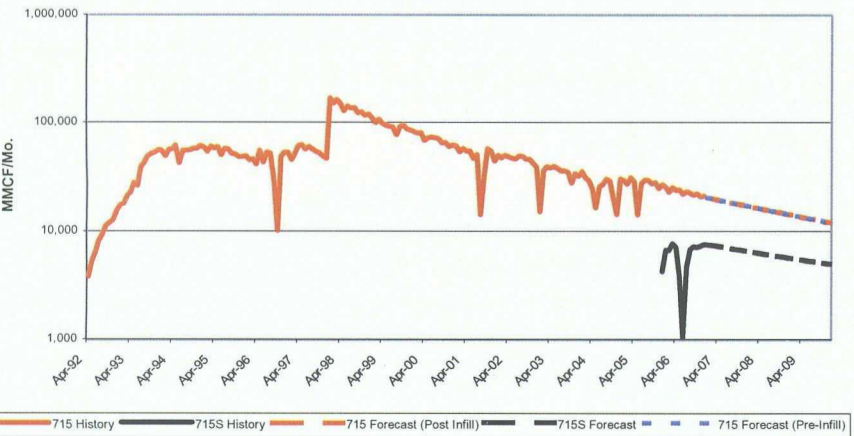
Nordhaus 713 & 713S
Section 11, T31N-R9W



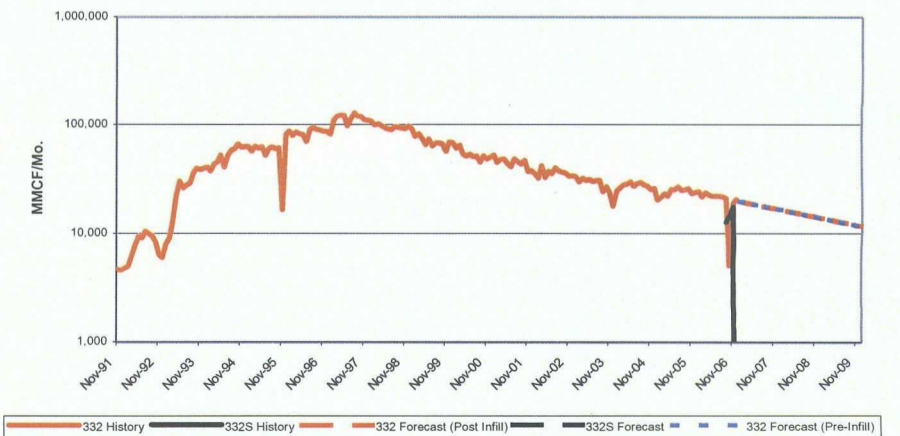
Nordhaus 714 & 714S
Section 12, T31N-R9W



Nordhaus 715 & 715S
Section 12, T31N-R9W



Oxnard 332 & 332S
Section 7, T31N-R8W



NMOCC CASE NO. 13841
 MAY 17, 2007
 KOCH EXPLORATION, LC
 EXHIBIT NO. 20 (Pg. 1)

KOCH EXPLORATION COMPANY, LLC OPERATED PRODUCTION - PUMP CANYON AREA

NMOCC CASE NO. 13841
 MAY 17, 2007
 KOCH EXPLORATION, LC
 EXHIBIT NO. 20 (New Pg. 2)

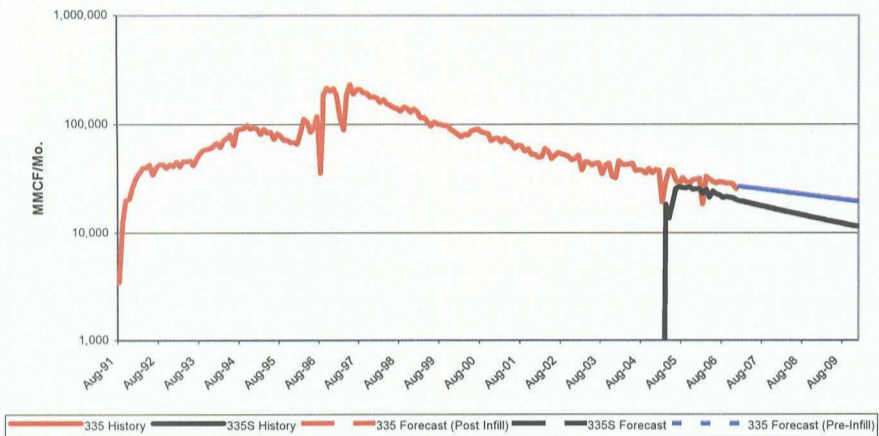
Oxnard 333 & 333S
Section 8, T31N-R8W



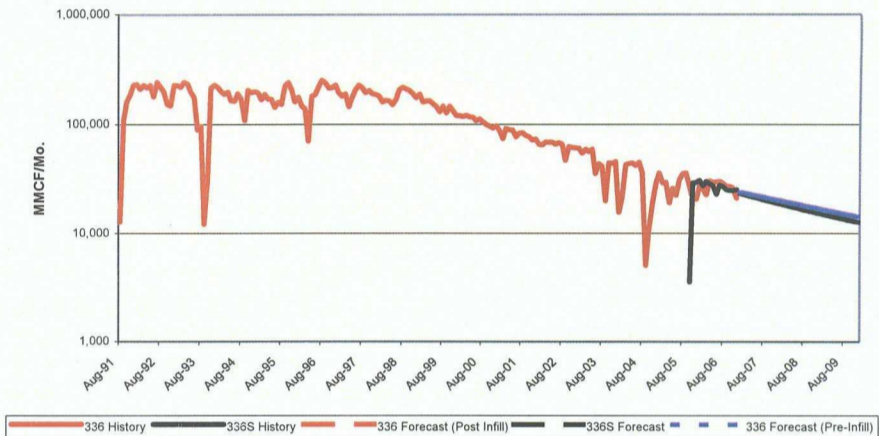
Oxnard 334 & 334S
Section 8, T31N-R8W



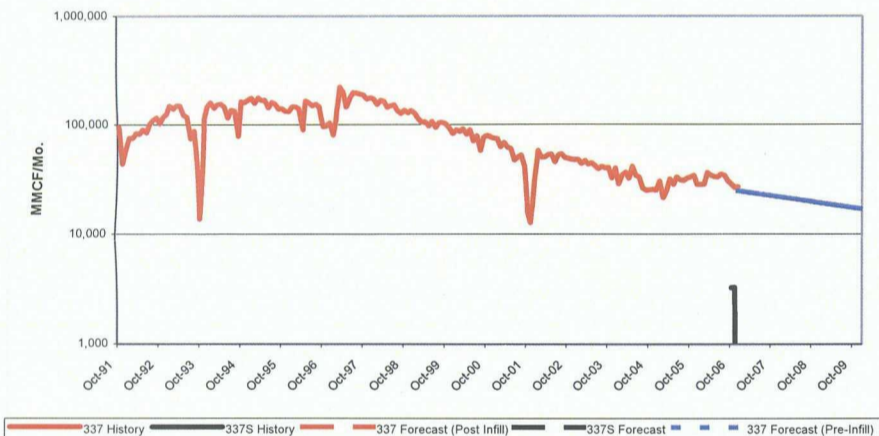
Quinn 335 & 335S
Section 17, T31N-R8W



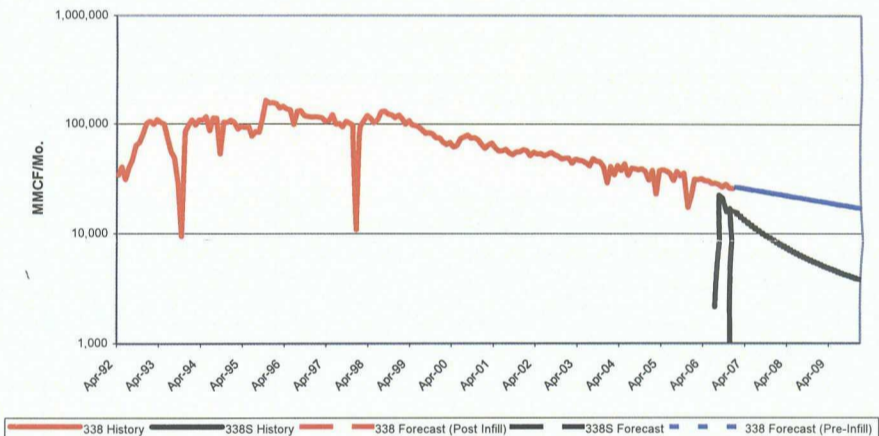
Quinn 336 & 336S
Section 17, T31N-R8W



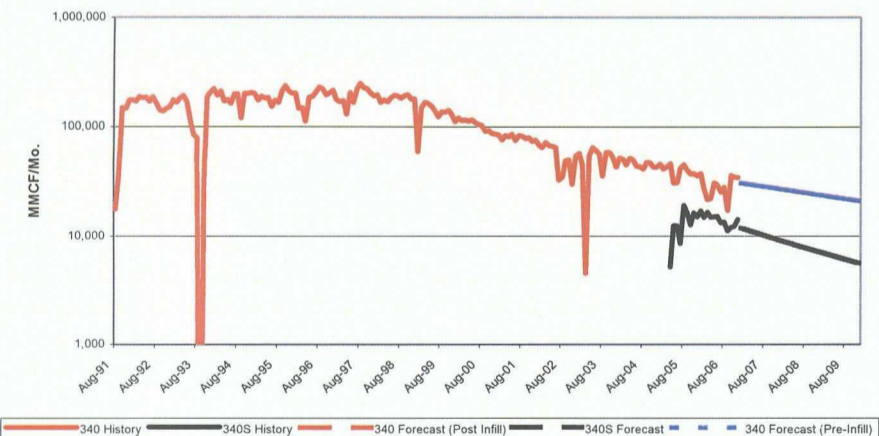
Quinn 337 & 337S
Section 18, T31N-R8W



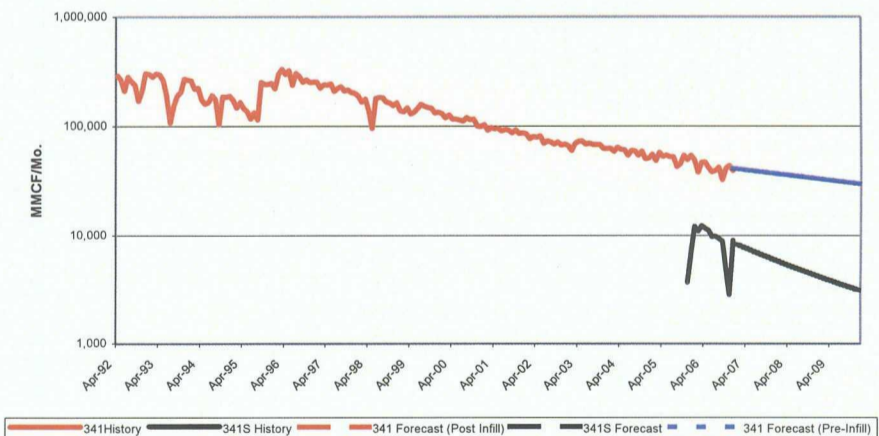
Quinn 338 & 338S
Section 18, T31N-R8W



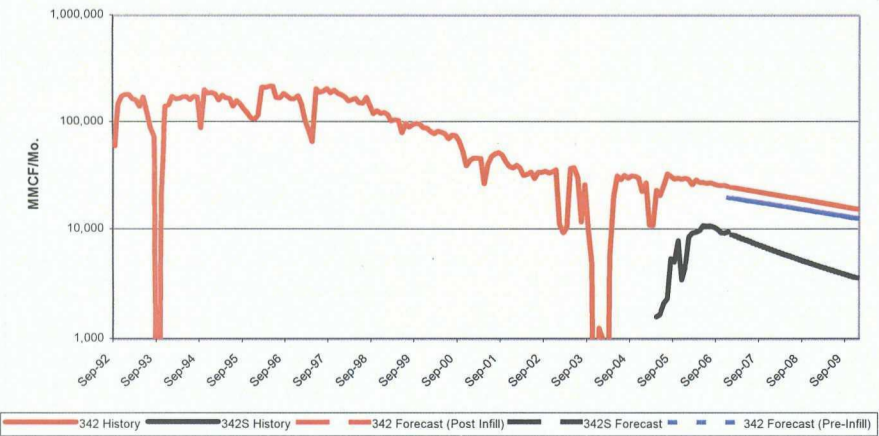
Quinn 340 & 340S
Section 20, T31N-R8W



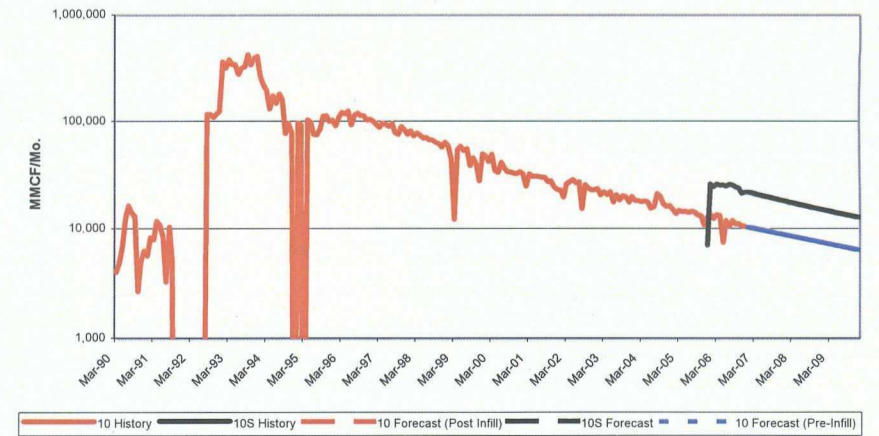
Quinn 341 & 341S
Section 19, T31N-R8W




Quinn 342 & 342S
Section 19, T31N-R8W



Seymour 10 & 10S
Section 23, T31N-R9W

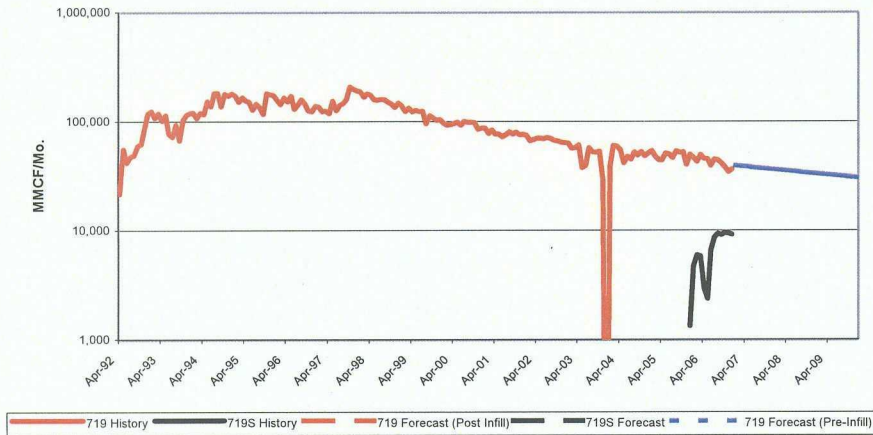


Quinn 342 & 342S
Section 19, T31N-R8W

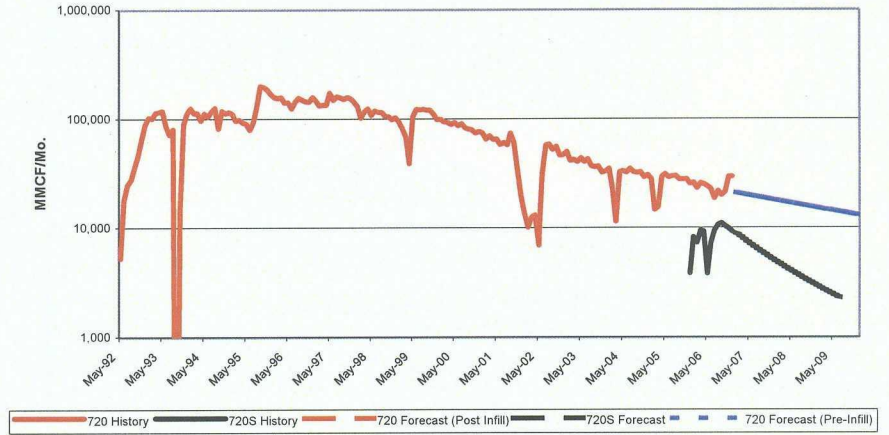


KOCH EXPLORATION COMPANY, LLC OPERATED PRODUCTION - PUMP CANYON AREA

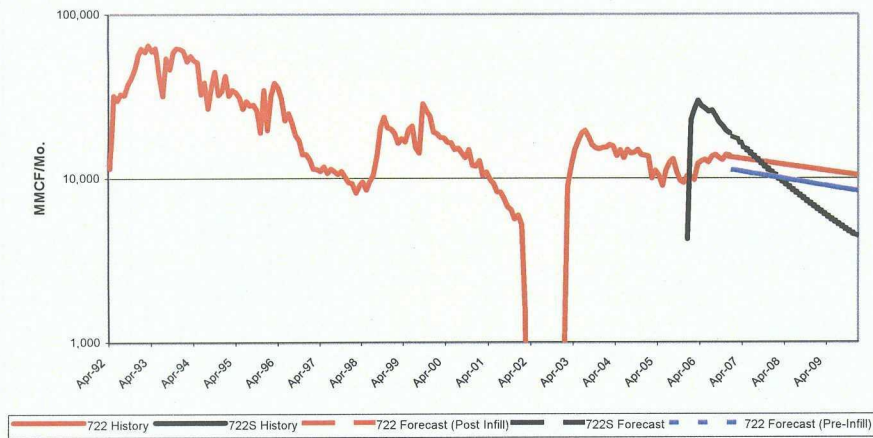
Seymour 719 & 719S
Section 14, T31N-R9W



Seymour 720 & 720S
Section 23, T31N-R9W



Seymour 722 & 722S
Section 24, T31N-R9W



Seymour 723 & 723S
Section 25, T31N-R9W

