

New Mexico Energy, Minerals and Natural Resources Department

Bill Richardson
Governor

Joanna Prukop
Cabinet Secretary
Reese Fullerton
Deputy Cabinet Secretary

Mark Fesmire
Division Director
Oil Conservation Division




September 8, 2008

Tom Kellahin
Kellahin & Kellahin
Attorney at Law
706 Gonzales Road
Santa Fe, New Mexico 87501

Dear Mr. Kellahin:

Based upon the reasons stated in your letter of September 5, 2008, and in accordance with the provisions of Division Order No. R-12971, XTO Energy, Inc. is hereby granted an extension of time until December 30, 2008 in which to commence drilling the well pooled by this order.

Sincerely,



Mark E. Fesmire, P.E.
Director

fd/

cc: ✓ Case No. 14118
OCD – Aztec



KELLAHIN & KELLAHIN
Attorney at Law

W. THOMAS KELLAHIN
706 GONZALES ROAD
SANTA FE, NEW MEXICO 87501

TELEPHONE 505-982-4285
FACSIMILE 505-982-2047
TKELLAHIN@COMCAST.NET

September 5, 2008

HAND DELIVERED

Mr. Mark E. Fesmire, P.E., Director
Oil Conservation Division
1220 South Saint Francis Drive
Santa Fe, New Mexico 87505

Re: Request for Extension of Commencement Date
Order R-12971, Case 14118
Masden Selby Well No. 2R (API#30-045-34689)
Unit G, N/2 of Section 28, T29N, R11W
Application of XTO Energy, Inc.
for compulsory pooling,
San Juan County, New Mexico

Dear Mr. Fesmire:


On behalf of XTO Energy Inc. and in accordance with Order R-12971, copy enclosed, I am requesting a ninety (90) day extension of the commencement date for the Masden Selby Well No. 2R which is the well to be drilled pursuant to this compulsory pooling order and in support state:

- (1) On July 3, 2008, the Division entered Order R-12971 that provides that unless extended by the Division Director, this compulsory pooling order will expired if the Masden Selby Well No. 2R is not commenced on or before to September 30, 2008;
- (2) Due to the Commission's adoption of changes to the "pit rules" and rig availability, XTO change the schedule for the drilling of this well and now expects to commence drilling by the end of October 2008.
- (3) In order for provide for the possibility of further delays, XTO request an extension to December 30, 2008.

RECEIVED
2008 SEP 5 PM 1 54

Accordingly, XTO Energy, Inc. requests that the Division Director grant a ninety (90) day extension such that the new commencement date is on or before December 30, 2008.

Very truly yours,

A handwritten signature in black ink, appearing to read 'W. Thomas Kellahin', written over the typed name.

W. Thomas Kellahin

cc: XTO Energy Inc.

Attn: Aaron Austin

**STATE OF NEW MEXICO
ENERGY, MINERALS AND NATURAL RESOURCES DEPARTMENT
OIL CONSERVATION DIVISION**

**IN THE MATTER OF THE HEARING
CALLED BY THE OIL CONSERVATION
DIVISION FOR THE PURPOSE OF
CONSIDERING:**

**CASE NO. 14118
ORDER NO. R-12971**

**APPLICATION OF XTO ENERGY, INC. FOR COMPULSORY POOLING, SAN
JUAN COUNTY, NEW MEXICO.**

ORDER OF THE DIVISION

BY THE DIVISION:

This case came on for hearing at 8:15 a.m. on May 15, 2008, at Santa Fe, New Mexico, before Examiners Terry G. Warnell, David K. Brooks and Richard Ezeanyim.

NOW, on this 3rd day of July, 2008, the Division Director, having considered the testimony, the record and the recommendations of the Examiners,

FINDS THAT:

(1) Due public notice has been given, and the Division has jurisdiction of this case and of the subject matter.

(2) XTO Energy, Inc. ("applicant" or "XTO"), seeks an order pooling all uncommitted mineral interests from the surface to the base of the Pictured Cliffs formation underlying the N/2 of Section 28, Township 29 North, Range 11 West, NMPM, San Juan County, New Mexico, in the following manner:

the N/2 forming a standard 320-acre gas spacing unit for all formations or pools spaced on 320 acres within this vertical extent, which presently include, but are not necessarily limited to the Basin-Fruitland Coal-Gas Pool (71629); and

the NE/4 of this section for a standard 160-acre gas spacing unit for all formations or pools spaced on 160 acres which presently include the Fulcher Kutz Pictured Cliffs-Gas Pool (77200).

(3) The above-described units ("the Units") are to be dedicated to the applicant's proposed Masden Selby Well No. 2R, to be drilled 1530 feet from the North

line and 1835 feet from the East line (Unit G) of Section 28, Township 29 North, Range 11 West. The well will be drilled through the Pictured Cliffs formation.

(4) Two or more separately owned tracts are embraced within the above-described Units, and/or there are royalty interests and/or undivided interests in oil and gas minerals in one or more tracts included in the Units that are separately owned.

(5) No other parties entered an appearance in this case or otherwise opposed the application.

(6) The applicant provided testimony by affidavit at the hearing. Applicant is an owner of an oil and gas working interest within the Units. Applicant has the right to drill and proposes to drill its Masden Selby Well No. 2R to a common source of supply at a standard gas well location within the NE/4 of Section 28 to a projected well depth of 1,750 feet, more or less.

(7) There are interest owners in the Units that have not agreed to pool their interests.

(8) To avoid the drilling of unnecessary wells, protect correlative rights, prevent waste and afford to the owner of each interest in the Units the opportunity to recover or receive without unnecessary expense its just and fair share of hydrocarbons, this application should be approved by pooling all uncommitted interests, whatever they may be, in the oil and gas within the Units.

(9) Pursuant to the request of Applicant, XTO Energy, Inc. should be designated the operator of the proposed well and of the Units.

(10) Any pooled working interest owner who does not pay its share of estimated well costs should have withheld from production its share of reasonable well costs plus an additional 200% thereof as a reasonable charge for the risk involved in drilling the well.

(11) Reasonable charges for supervision (combined fixed rates) should be fixed at \$5,000 per month while drilling and \$500 per month while producing, provided that these rates should be adjusted annually pursuant to Section III.1.A.3. of the COPAS form titled "*Accounting Procedure-Joint Operations*."

IT IS THEREFORE ORDERED THAT:

(1) Pursuant to the application of XTO Energy, Inc. ("applicant"), all uncommitted mineral interests, whatever they may be, in the oil and gas from the surface to the base of the Pictured Cliffs formation underlying the N/2 of Section 28, Township 29 North, Range 11 West, NMPM, San Juan County, New Mexico, are hereby pooled as follows:

the N/2 of Section 18 forming a standard 320-acre gas spacing unit for production from the Basin-Fruitland Coal Gas Pool (71629) formation; and

the NE/4 of this section for a standard 160-acre gas spacing unit within this vertical extent, which presently include, but are not necessarily limited to the Basin-Fruitland Coal Gas Pool (71629) and the Fulcher Kutz Pictured Cliffs Gas Pool (77200).

(2) The above-described units ("the Units") shall be dedicated to the applicant's proposed Masden Selby Well No. 2R (API No. 30-045-34689), which shall be drilled at a standard gas well location 1530 feet from the North line and 1835 feet from the East line (Unit G) of Section 28.

(3) The operator of the Units shall commence drilling operations on the proposed well on or before September 30, 2008 and shall thereafter continue drilling the well with due diligence to test the Pictured Cliffs formation at 1,750 feet. In the event the operator does not commence drilling the proposed well on or before September 30, 2008, Ordering Paragraph (1) shall be of no effect, unless the operator obtains a time extension from the Division Director for good cause.

(4) Should the proposed well not be drilled and completed within 120 days after commencement thereof, Ordering Paragraph (1) shall be of no further effect, and the units created by this Order shall terminate unless the operator appears before the Division Director and obtains an extension of time to complete the well for good cause demonstrated by satisfactory evidence.

(5) Upon final plugging and abandonment of this well and all other wells drilled on these Units pursuant to Division Rule 36, the pooled units created by this Order shall terminate, unless this order has been amended to authorize further operations.

(6) XTO Energy, Inc. (OGRID 5380) is hereby designated the operator of the proposed well and of the Units.

(7) After pooling, uncommitted working interest owners are referred to as non-consenting working interest owners. ("Uncommitted working interest owners" are owners of working interests in the Units, including unleased mineral interests, who are not parties to an operating agreement governing the Units.) After the effective date of this order, the operator shall furnish the Division and each known non-consenting working interest owner in the Units an itemized schedule of estimated costs of drilling, completing and equipping the proposed well ("well costs").

(8) Within 30 days from the date the schedule of estimated well costs is furnished, any non-consenting working interest owners shall have the right to pay its share of estimated well costs to the operator in lieu of paying its share of reasonable well costs out of production as hereinafter provided, and any such owner who pays its share of estimated well costs as provided above shall remain liable for operating costs but shall

not be liable for risk charges. Pooled working interest owners who elect not to pay their share of estimated well costs as provided in this paragraph shall thereafter be referred to as "non-consenting working interest owners."

(9) The operator shall furnish the Division and each known pooled working interest owner (including non-consenting working interest owners) an itemized schedule of actual well costs within 90 days following completion of the proposed well. If no objection to the actual well costs is received by the Division, and the Division has not objected within 45 days following receipt of the schedule, the actual well costs shall be deemed to be the reasonable well costs. If there is an objection to actual well costs within the 45-day period, the Division will determine reasonable well costs after public notice and hearing.

(10) Within 60 days following determination of reasonable well costs, any pooled working interest owner who has paid its share of estimated costs in advance as provided above shall pay to the operator its share of the amount that reasonable well costs exceed estimated well costs and shall receive from the operator the amount, if any, that the estimated well costs it has paid exceed its share of reasonable well costs.

(11) The operator is hereby authorized to withhold the following costs and charges from production:

- (a) the proportionate share of reasonable well costs attributable to each non-consenting working interest owner; and
- (b) as a charge for the risk involved in drilling the well, 200% of the above costs.

(12) The operator shall distribute the costs and charges withheld from production, proportionately, to the parties who advanced the well costs.

(13) Reasonable charges for supervision (combined fixed rates) are hereby fixed at \$5,000 per month while drilling and \$500 per month while producing, provided that these rates shall be adjusted annually pursuant to Section III.1.A.3. of the COPAS form titled "*Accounting Procedure-Joint Operations*." The operator is authorized to withhold from production the proportionate share of both the supervision charges and the actual expenditures required for operating the well, not in excess of what are reasonable, attributable to non-consenting working interest owners.

(14) Except as provided in Ordering Paragraphs (11) and (13) above, all proceeds from production from the well that are not disbursed for any reason shall be placed in escrow in San Juan County, New Mexico, to be paid to the true owner thereof upon demand and proof of ownership. The operator shall notify the Division Records Clerk in Santa Fe of the name and address of the escrow agent within one (1) year from the date of issuance of this order.


(15) Any unleased mineral interest shall be considered a seven-eighths (7/8) working interest and a one-eighth (1/8) royalty interest for the purpose of allocating costs and charges under this order. Any well costs or charges that are to be paid out of production shall be withheld only from the working interests' share of production, and no costs or charges shall be withheld from production attributable to royalty interests.

(16) Should all the parties to this compulsory pooling order reach voluntary agreement subsequent to entry of this order, this order shall thereafter be of no further effect.

(17) The operator of the well and Units shall notify the Division in writing of the subsequent voluntary agreement of all parties subject to the forced pooling provisions of this order.

(18) Jurisdiction of this case is retained for the entry of such further orders as the Division may deem necessary.

DONE at Santa Fe, New Mexico, on the day and year hereinabove designated.



STATE OF NEW MEXICO
OIL CONSERVATION DIVISION

A handwritten signature in dark ink, appearing to read "Mark E. Fesmire".

MARK E. FESMIRE, P.E.
Director