LOCATION MAP

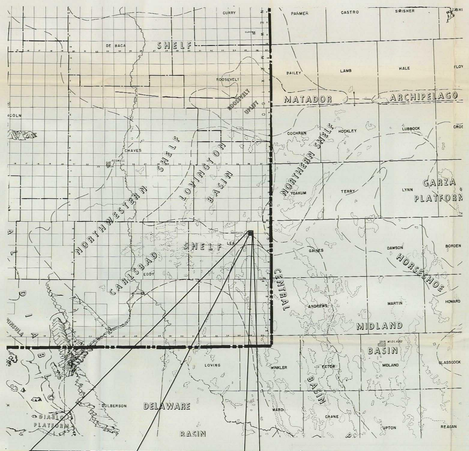

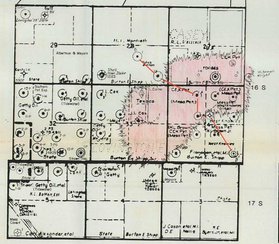

37 E
EXTENT OF UPPER POROSITY ZONE - STRAWN LIMESTONE
CASEY STRAWN FIELD

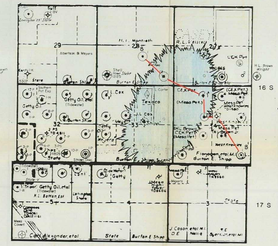

37 E
EXTENT OF LOWER POROSITY ZONE - STRAWN LIMESTONE
CASEY STRAWN FIELD

YATES
BURTON #1



TD 11700 10/1/79
NO STRAWN PRODUCTION

C&K
SHIPP "28" #1

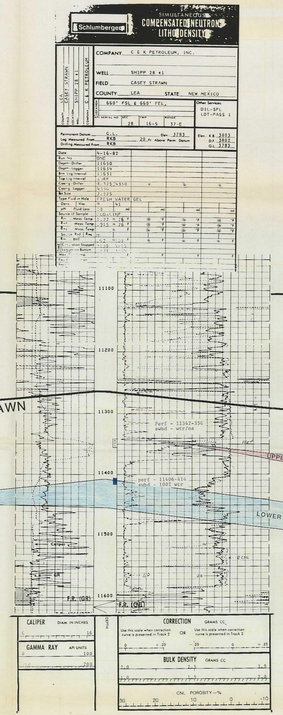

TD 11800 3/8/82
NO STRAWN PRODUCTION

C&K
SHIPP "34" #1-A

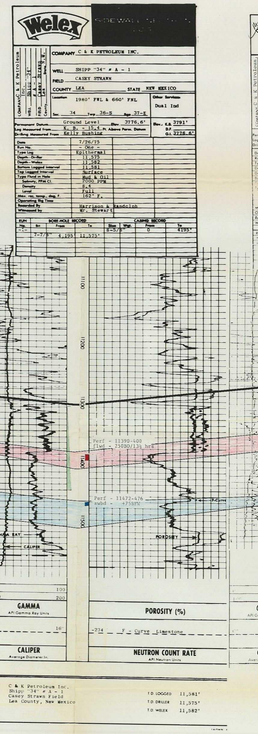

TD 11582 8/8/75
IP (Strawn) F 480 BOPD

C&K
SHIPP "34" #2-A

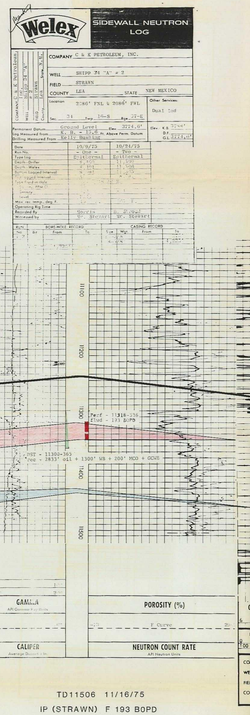

TD11506 11/16/75
IP (STRAWN) F 193 BOPD

MESA
WEST KNOWLES #7

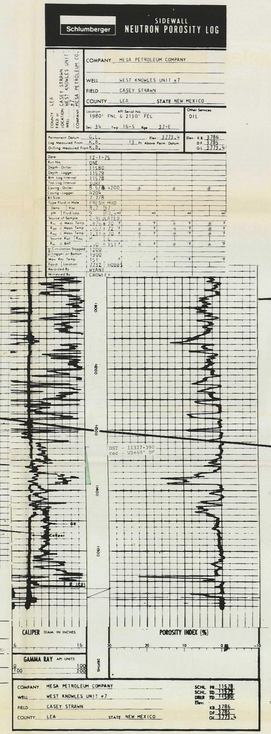

TD 11580 12/3/75
NO STRAWN PRODUCTION

MESA
WEST KNOWLES #1

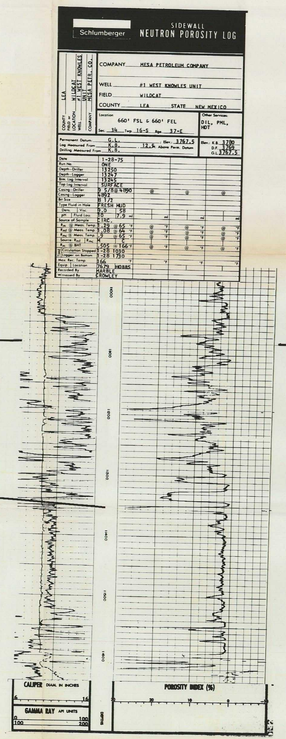

TD 13250 2/9/75
NO STRAWN PRODUCTION

NW
B

SE
B'

DATUM -7300 Ft

TOP-STRAWN

UPPER POROSITY ZONE

LOWER POROSITY ZONE

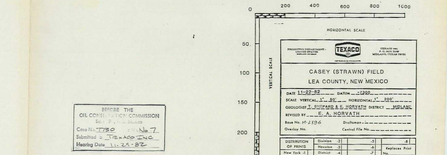

BEFORE THE
OIL CONSERVATION COMMISSION
Santa Fe, New Mexico
Case No. 7750 Exh. No. 7
Submitted by: C & K PETROLEUM
Hearing Date: July 25, 1979