

STATE OF NEW MEXICO
ENERGY, MINERALS AND NATURAL
RESOURCES DEPARTMENT
OIL CONSERVATION

CASE #: 14308

EXHIBIT 6

**AGREEMENT TO AMEND LAND AND LEASE DESCRIPTION
OF FARMOUT AGREEMENT**

State (situs of land) : NEW MEXICO

County (situs of land) : EDDY

FARMOR : Three Span Oil and Gas, Inc.
P.O. Box 51538
Midland, Tx. 79702

WKKA, Ltd.
P.O. Box 10354
Midland, Tx. 79702

E. Earl Baldridge, III
P.O. Box 50716
Midland, Tx. 79710

FARMEE : Peregrine Production, LLC
P.O. Box 1844
Midland, Tx. 79702

Effective Date : 12-5-08

On 12-5-08, Farmor, named above, executed and delivered to Farmee, a Farmout Agreement, the ("Agreement") which said Agreement is evidenced by that certain Memorandum of Farmout Agreement, recorded at Official Public Record Volume 761, page 1066, record of Eddy County, New Mexico. The Agreement covers lands (the "Lands") and leases (the "Leases") in the county and state named above, to wit;

Lessor : USA

Lessee : Fabco Oil company, Inc.

Dated : 4-1-83

Lease # : NM 54856

Land covered : T-16-S, R-28-E
Section 30 : E2SE, NENE
Surface to the base of the Wolfcamp formation only
Eddy County, NM

The Lease and Lands and all rights under the Lease and Lands are now owned by the Farmor, named above, expressly subject to the terms and conditions of the Agreement.

It is the desire of the Farmor and the Farmee to amend the description of the Lease and Lands.

For adequate consideration, Farmor agrees with Farmee that the description of the Lease and Lands is hereby amended so that the Lease and Lands (the "Amended Leases and Lands") to be covered by the Agreement shall be as follows ;

Oil Conservation Division
Case No. 6 14308
Exhibit No. 6

PEREGRINE PRODUCTION LLC
P O BOX 1844
MIDLAND TX 79702


Lessor : USA
 Lessee : Fabco Oil company, Inc.
 Dated : 4-1-83
 Lease # : NM 54856
 Land covered : T-16-S, R-28-E
 Section 30 : E2SE, NENE
 Surface to the base of the Wolfcamp formation only
 Eddy County, NM

Lessor : USA
 Lessee : Martin Williams and Judson
 Dated : 8-1-70
 Lease # : NM 12110
 Land covered : T-16-S, R-28-E
 Section 30 : NESW
 Limited in depth from the Top of the San Andres formation at
 approximately 5270' subsurface to the base of the Wolfcamp formation
 only
**SAVE and EXCEPT the Crow Flats Com #1 well bore, as more fully
 described in that certain Conveyance, Assignment and Bill of Sale
 dated effective 6-1-90, from Eagle Oil and Gas Co. et al , as Assignor
 to Cheyenne Resources, as Assignee, recorded at Official Public
 Record Volume 82, page 355, record of Eddy County, NM.**

Farmor adopts, ratifies and confirms the terms of the Agreement, and hereby Farms Out, demises
 and lets all of the Amended Leases and Lands to Farmee, subject to the terms and provisions of the
 Agreement.


FARMOR :

Three Span Oil and Gas, Inc.



 By : E. Earl Baldridge, III
 Its : President


 E. Earl Baldridge, III

WKKA, Ltd.


 By : ENMG, LLC General Partner
 William M. Wallace, President

FARMEE : Peregrine Production, LLC


 by : Kirk E. Smith
 President

ACKNOWLEDGEMENT

STATE OF TEXAS }

COUNTY OF MIDLAND }

The foregoing instrument was acknowledged before me this 26th day of January, 2009, by **E. Earl Baldrige, III**, as President of **Three Span Oil and Gas, Inc.**, on behalf of said corporation.

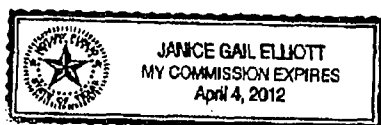


Janice Gail Elliott
NOTARY PUBLIC IN AND FOR THE
STATE OF TEXAS

STATE OF TEXAS }

COUNTY OF MIDLAND }

The foregoing instrument was acknowledged before me this 26th day of January, 2009, by **E. Earl Baldrige, III**.



Janice Gail Elliott
NOTARY PUBLIC IN AND FOR THE
STATE OF TEXAS

STATE OF TEXAS }

COUNTY OF MIDLAND }

The foregoing instrument was acknowledged before me this 26th day of January, 2009, by **William M. Wallace**, President of **ENMG, LLC**, General Partner of **WKKA, Ltd.**

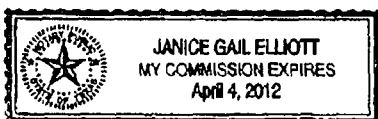


Janice Gail Elliott
NOTARY PUBLIC IN AND FOR THE
STATE OF TEXAS

STATE OF TEXAS }

COUNTY OF MIDLAND }

The foregoing instrument was acknowledged before me this 26th day of January, 2009, by **Kirk E. Smith as President of Peregrine Production, LLC**, on behalf of said corporation.



Janice Gail Elliott
NOTARY PUBLIC IN AND FOR THE
STATE OF TEXAS

RECEPTION NO: 0900977 STATE OF
NEW MEXICO, COUNTY OF EDDY
RECORDED 02/02/2009 1:18 PM
BOOK 0765 PAGE 1227 *Rosprim*
DARLENE ROSPRIM, COUNTY CLERK

