

RATIFICATION

The undersigned owner of a royalty interest, or other interest in production, in the unitized area for the West Loco Hills Grayburg #4 Sand Unit Area, Eddy County, New Mexico, consents to the inclusion of (his/her/its) interest in the Unit Area, and expressly ratifies, approves, and adopts the Amended Unit Agreement for the Development and Operation of the West Loco Hills Grayburg #4 Sand Unit Area, and agrees that the terms of any lease given by the undersigned, or under which the undersigned claims an interest, is extended and modified to the extent necessary to make the same conform to the terms of the Amended Unit Agreement.

The unit area covers the:

SW/4SW/4 Section 35; S/2SW/4 Section 36, Township 17 South, Range 29 East;
S/2SE/4 & W/2 Section 1; all Sections 2, 3, 10, 11 & 12; E/2SE/4 Section 4; E/2 Section 9; NW/4, W/2NE/4, NE/4NE/4 Section 15; NE/4 Section 13, Township 18 South, Range 29 East;

W/2, W/2SE/4, SE/4SE/4 Section 7; NW/4, W/2NE/4, NE/4SW/4, N/2SE/4 Section 18, Township 18 South, Range 30 East

This instrument shall be binding upon the undersigned and (his/her/its) successors and assigns.

Executed this 9th day of December, 2008.

Oil Conservation Division
Case No. 13-A
Exhibit No. 13-A

Name:

Robert Stephen Heinsch

By:


Robert Stephen Heinsch

Title:

ACKNOWLEDGEMENT FOR INDIVIDUAL

STATE OF Texas)
) ss.
COUNTY OF Lubbock)

The foregoing instrument was acknowledged before me this 9th day of December, 2008 by Robert Stephen Heinsch.



Toni L. Davis

RATIFICATION

The undersigned owner of a royalty interest, or other interest in production, in the unitized area for the West Loco Hills Grayburg #4 Sand Unit Area, Eddy County, New Mexico, consents to the inclusion of (his/her/its) interest in the Unit Area, and expressly ratifies, approves, and adopts the Amended Unit Agreement for the Development and Operation of the West Loco Hills Grayburg #4 Sand Unit Area, and agrees that the terms of any lease given by the undersigned, or under which the undersigned claims an interest, is extended and modified to the extent necessary to make the same conform to the terms of the Amended Unit Agreement.

The unit area covers the:

SW/4SW/4 Section 35; S/2SW/4 Section 36, Township 17 South, Range 29 East;
S/2SE/4 & W/2 Section 1; all Sections 2, 3, 10, 11 & 12; E/2SE/4 Section 4; E/2 Section
9; NW/4, W/2NE/4, NE/4NE/4 Section 15; NE/4 Section 13, Township 18 South, Range 29
East;

W/2, W/2SE/4, SE/4SE/4 Section 7; NW/4, W/2NE/4, NE/4SW/4, N/2SE/4 Section 18,
Township 18 South, Range 30 East

This instrument shall be binding upon the undersigned and (his/her/its) successors and assigns.

Executed this 8 day of Dec, 200~~0~~⁸ *jm*

Name:

By:

Title:

Julia M. Mank
owner
Royalty owner.

ACKNOWLEDGEMENT FOR INDIVIDUAL

STATE OF Washington)
COUNTY OF Thurston) ss.

The foregoing instrument was acknowledged before me this 8th day of December, 2008 by Shannon E. Lese.

Shannon E. Lee

Notary Public

My commission expires:

11/01/10

ACKNOWLEDGEMENT FOR CORPORATION

STATE OF _____)
) ss.
COUNTY OF _____)

The foregoing instrument was acknowledged before me this _____ day of _____, 200____ by _____, _____ of _____, a _____ corporation, on behalf of the corporation.

Notary Public

My commission expires:

RATIFICATION

The undersigned owner of a royalty interest, or other interest in production, in the unitized area for the West Loco Hills Grayburg #4 Sand Unit Area, Eddy County, New Mexico, consents to the inclusion of (his/her/its) interest in the Unit Area, and expressly ratifies, approves, and adopts the Amended Unit Agreement for the Development and Operation of the West Loco Hills Grayburg #4 Sand Unit Area, and agrees that the terms of any lease given by the undersigned, or under which the undersigned claims an interest, is extended and modified to the extent necessary to make the same conform to the terms of the Amended Unit Agreement.

The unit area covers the:

SW/4SW/4 Section 35; S/2SW/4 Section 36, Township 17 South, Range 29 East;
S/2SE/4 & W/2 Section 1; all Sections 2, 3, 10, 11 & 12; E/2SE/4 Section 4; E/2 Section
9; NW/4, W/2NE/4, NE/4NE/4 Section 15; NE/4 Section 13, Township 18 South, Range 29
East;

W/2, W/2SE/4, SE/4SE/4 Section 7; NW/4, W/2NE/4, NE/4SW/4, N/2SE/4 Section 18,
Township 18 South, Range 30 East

This instrument shall be binding upon the undersigned and (his/her/its) successors and assigns.

Executed this 3rd day of December, 2008.

Name:

Roger Carlton Brotsche

By:

Title:

10

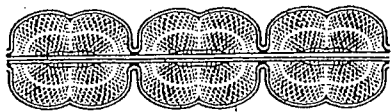
ACKNOWLEDGEMENT FOR INDIVIDUAL

STATE OF California)
) ss.

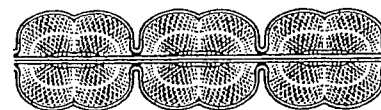
COUNTY OF Los Angeles

The foregoing instrument was acknowledged before me this 3rd day of December, 2008 by Roger Carlton Boesche.

[Handwritten signature]



CALIFORNIA ALL-PURPOSE



ACKNOWLEDGEMENT

STATE OF CALIFORNIA


COUNTY OF LOS ANGELES


On December 3, 2008 before me, PAYAM AYAZI (Notary Public)

personally appeared, Roger Carlton Boesche
who proved to me on the basis of satisfactory evidence to be the person(s)
whose name(s) ~~is~~ are subscribed to the within instrument and acknowledged to
me that ~~he~~ she/they executed the same in ~~his~~ her/their authorized capacity(ies),
and that by ~~his~~ her/their signature(s) on the instrument the person(s), or the
entity upon behalf of which the person(s) acted, executed the instrument.

I certify under PENALTY OF PERJURY under the laws of the State of
California that the forgoing paragraph is true and correct.

WITNESS my hand and official seal.



Signature 
Payam Ayazi (Notary Public)

Place Notary Seal Above

♦♦ OPTIONAL INFORMATION ♦♦

Title of Type of Document Retification
Date of Document 12/03/08 Number of Pages 2
Signer(s) Other Than Named Above None

RATIFICATION

The undersigned owner of a royalty interest, or other interest in production, in the unitized area for the West Loco Hills Grayburg #4 Sand Unit Area, Eddy County, New Mexico, consents to the inclusion of (his/her/its) interest in the Unit Area, and expressly ratifies, approves, and adopts the Amended Unit Agreement for the Development and Operation of the West Loco Hills Grayburg #4 Sand Unit Area, and agrees that the terms of any lease given by the undersigned, or under which the undersigned claims an interest, is extended and modified to the extent necessary to make the same conform to the terms of the Amended Unit Agreement.

The unit area covers the:

SW/4SW/4 Section 35; S/2SW/4 Section 36, Township 17 South, Range 29 East;
S/2SE/4 & W/2 Section 1; all Sections 2, 3, 10, 11 & 12; E/2SE/4 Section 4; E/2 Section 9; NW/4, W/2NE/4, NE/4NE/4 Section 15; NE/4 Section 13, Township 18 South, Range 29 East;


W/2, W/2SE/4, SE/4SE/4 Section 7; NW/4, W/2NE/4, NE/4SW/4, N/2SE/4 Section 18, Township 18 South, Range 30 East

This instrument shall be binding upon the undersigned and (his/her/its) successors and assigns.

Executed this 4th day of December, 2008.

Name: First Roswell Company

By:


Thomas E. Jennings
President


Title:


ACKNOWLEDGEMENT FOR CORPORATION

STATE OF NEW MEXICO } SS
COUNTY OF CHAVES }

The foregoing instrument was acknowledged before me this 4th day of December 2008 by Thomas E. Jennings, President of FIRST ROSWELL COMPANY, a New Mexico corporation, on behalf of said corporation.

My commission expires: 6 May 2009




Kate Ediger, Notary Public

RATIFICATION

The undersigned owner of a royalty interest, overriding royalty interest or other interest in production, in the unitized area for the West Loco Hills Grayburg #4 Sand Unit Area, Eddy County, New Mexico, consents to the inclusion of (his/her/its) interest in the Unit Area, and expressly ratifies, approves, and adopts the Amended Unit Agreement for the Development and Operation of the West Loco Hills Grayburg #4 Sand Unit Area, and agrees that the terms of any lease given by the undersigned, or under which the undersigned claims an interest, is extended and modified to the extent necessary to make the same conform to the terms of the Amended Unit Agreement.

The unit area covers the:

Township 17 South, Range 29 East:

SW/4SW/4 Section 35; S/2SW/4 Section 36

Township 18 South, Range 29 East:

S/2SE/4 & W/2 Section 1; all Sections 2, 3, 10, 11 & 12; E/2SE/4 Section 4; E/2 Section 9; NW/4, W/2NE/4, NE/4NE/4 Section 15; NE/4 Section 13


Township 18 South, Range 30 East:

W/2, W/2SE/4, SE/4SE/4 Section 7; NW/4, W/2NE/4, NE/4SW/4, N/2SE/4 Section 18

This instrument shall be binding upon the undersigned and (his/her/its) successors and assigns.

Executed this 3 day of December, 2008.


I & L Development Co.

By: 
THOMAS W. LETT, JR., PRESIDENT
Its: President

Thomas W. Lett



Sam Lett Testamentary Trust

By: 
THOMAS W. LETT,
Trustee

STATE OF TEXAS §


COUNTY OF DALLAS §

This instrument was acknowledged before me on this 31st day of DECEMBER, 2008 by
THOMAS W. LETT, PRESIDENT of I & L
DEVELOPMENT CO., a Texas corporation, on behalf of said corporation.

IN WITNESS WHEREOF, I have hereunto set my hand and official seal on the day and
year first above written.

Stacy M. Buys
Notary Public in and for the State of Texas

My Commission Expires



STATE OF TEXAS §


COUNTY OF DALLAS §

This instrument was acknowledged before me on this 31st day of DECEMBER, 2008 by
THOMAS W. LETT, Trustee of the Sam Lett Testamentary Trust.

IN WITNESS WHEREOF, I have hereunto set my hand and official seal on the day and
year first above written.

Stacy M. Buys
Notary Public in and for the State of Texas

My Commission Expires



STATE OF TEXAS §

COUNTY OF DALLAS §


This instrument was acknowledged before me on this 30 day of December, 2008 by Thomas W. Lett.

IN WITNESS WHEREOF, I have hereunto set my hand and official seal on the day and year first above written.

Stacy M. Buys

Notary Public in and for the State of Texas

My Commission Expires:



RATIFICATION

The undersigned owner of a royalty interest, or other interest in production, in the unitized area for the West Loco Hills Grayburg #4 Sand Unit Area, Eddy County, New Mexico, consents to the inclusion of (his/her/its) interest in the Unit Area, and expressly ratifies, approves, and adopts the Amended Unit Agreement for the Development and Operation of the West Loco Hills Grayburg #4 Sand Unit Area, and agrees that the terms of any lease given by the undersigned, or under which the undersigned claims an interest, is extended and modified to the extent necessary to make the same conform to the terms of the Amended Unit Agreement.

The unit area covers the:

SW/4SW/4 Section 35; S/2SW/4 Section 36, Township 17 South, Range 29 East;
S/2SE/4 & W/2 Section 1; all Sections 2, 3, 10, 11 & 12; E/2SE/4 Section 4; E/2 Section 9; NW/4, W/2NE/4, NE/4NE/4 Section 15; NE/4 Section 13, Township 18 South, Range 29 East;

W/2, W/2SE/4, SE/4SE/4 Section 7; NW/4, W/2NE/4, NE/4SW/4, N/2SE/4 Section 18, Township 18 South, Range 30 East

This instrument shall be binding upon the undersigned and (his/her/its) successors and assigns.

Executed this 25th day of November, 2008.

Name:

JACK C. ROGERS, JR.

By:

Jack C. Rogers

Title:

OWNER


ACKNOWLEDGEMENT FOR INDIVIDUAL

STATE OF New Mexico)

) ss.

COUNTY OF Rio Arriba)

The foregoing instrument was acknowledged before me this 21st day of November, 2008 by Jack C. Rogers, Jr.



Dorea Garcia

RATIFICATION

The undersigned owner of a royalty interest, or other interest in production, in the unitized area for the West Loco Hills Grayburg #4 Sand Unit Area, Eddy County, New Mexico, consents to the inclusion of (his/her/its) interest in the Unit Area, and expressly ratifies, approves, and adopts the Amended Unit Agreement for the Development and Operation of the West Loco Hills Grayburg #4 Sand Unit Area, and agrees that the terms of any lease given by the undersigned, or under which the undersigned claims an interest, is extended and modified to the extent necessary to make the same conform to the terms of the Amended Unit Agreement.

The unit area covers the:

SW/4SW/4 Section 35; S/2SW/4 Section 36, Township 17 South, Range 29 East;
S/2SE/4 & W/2 Section 1; all Sections 2, 3, 10, 11 & 12; E/2SE/4 Section 4; E/2 Section 9; NW/4, W/2NE/4, NE/4NE/4 Section 15; NE/4 Section 13, Township 18 South, Range 29 East;

W/2, W/2SE/4, SE/4SE/4 Section 7; NW/4, W/2NE/4, NE/4SW/4, N/2SE/4 Section 18, Township 18 South, Range 30 East

This instrument shall be binding upon the undersigned and (his/her/its) successors and assigns.

Executed this _____ day of _____, 200__.

Name: Kathryn A. Stephens

By: Kathryn A. Stephens

Title: Owner

ACKNOWLEDGEMENT FOR INDIVIDUAL

STATE OF Missouri)
) ss.
COUNTY OF Chariton)


The foregoing instrument was acknowledged before me this 3rd day of December, 2008 by Kathryn A. Stephens.

Diana R. Slone

Notary Public

My commission expires:

3-17-2012



ACKNOWLEDGEMENT FOR CORPORATION

STATE OF _____)
) ss.
COUNTY OF _____)

The foregoing instrument was acknowledged before me this _____ day of _____, 200__ by _____ of _____, a _____ corporation, on behalf of the corporation.

Notary Public

My commission expires:

RATIFICATION

The undersigned owner of a royalty interest, or other interest in production, in the unitized area for the West Loco Hills Grayburg #4 Sand Unit Area, Eddy County, New Mexico, consents to the inclusion of (his/her/its) interest in the Unit Area, and expressly ratifies, approves, and adopts the Amended Unit Agreement for the Development and Operation of the West Loco Hills Grayburg #4 Sand Unit Area, and agrees that the terms of any lease given by the undersigned, or under which the undersigned claims an interest, is extended and modified to the extent necessary to make the same conform to the terms of the Amended Unit Agreement.

The unit area covers the:

SW/4SW/4 Section 35; S/2SW/4 Section 36, Township 17 South, Range 29 East;
S/2SE/4 & W/2 Section 1; all Sections 2, 3, 10, 11 & 12; E/2SE/4 Section 4; E/2 Section 9; NW/4, W/2NE/4, NE/4NE/4 Section 15; NE/4 Section 13, Township 18 South, Range 29 East;

W/2, W/2SE/4, SE/4SE/4 Section 7; NW/4, W/2NE/4, NE/4SW/4, N/2SE/4 Section 18, Township 18 South, Range 30 East

This instrument shall be binding upon the undersigned and (his/her/its) successors and assigns.

Executed this 2 day of Dec., 2008.

Name:

Katherine L. Wernig

By:

Title:

ACKNOWLEDGEMENT FOR INDIVIDUAL

STATE OF Iowa)
) ss.
COUNTY OF Appanoose)

The foregoing instrument was acknowledged before me this 2nd day of December, 2008 by Katherine L. Wernig.



Heidi Keller

RATIFICATION

The undersigned owner of a royalty interest, or other interest in production, in the unitized area for the West Loco Hills Grayburg #4 Sand Unit Area, Eddy County, New Mexico, consents to the inclusion of (his/her/its) interest in the Unit Area, and expressly ratifies, approves, and adopts the Amended Unit Agreement for the Development and Operation of the West Loco Hills Grayburg #4 Sand Unit Area, and agrees that the terms of any lease given by the undersigned, or under which the undersigned claims an interest, is extended and modified to the extent necessary to make the same conform to the terms of the Amended Unit Agreement.

The unit area covers the:

SW/4SW/4 Section 35; S/2SW/4 Section 36, Township 17 South, Range 29 East;
S/2SE/4 & W/2 Section 1; all Sections 2, 3, 10, 11 & 12; E/2SE/4 Section 4; E/2 Section 9; NW/4, W/2NE/4, NE/4NE/4 Section 15; NE/4 Section 13, Township 18 South, Range 29 East;
W/2, W/2SE/4, SE/4SE/4 Section 7; NW/4, W/2NE/4, NE/4SW/4, N/2SE/4 Section 18, Township 18 South, Range 30 East

This instrument shall be binding upon the undersigned and (his/her/its) successors and assigns.

Executed this 12 day of DECEMBER, 2008.

Name:

Mary E. Swafford


By:

Title:

ACKNOWLEDGEMENT FOR INDIVIDUAL

STATE OF Texas)
) ss.
COUNTY OF Kleberg)

The foregoing instrument was acknowledged before me this 12 day of December, 2008 by Mary E. Swafford.



Norma Jean Whittington

RATIFICATION

The undersigned owner of a royalty interest, or other interest in production, in the unitized area for the West Loco Hills Grayburg #4 Sand Unit Area, Eddy County, New Mexico, consents to the inclusion of (his/her/its) interest in the Unit Area, and expressly ratifies, approves, and adopts the Amended Unit Agreement for the Development and Operation of the West Loco Hills Grayburg #4 Sand Unit Area, and agrees that the terms of any lease given by the undersigned, or under which the undersigned claims an interest, is extended and modified to the extent necessary to make the same conform to the terms of the Amended Unit Agreement.

The unit area covers the:

SW/4SW/4 Section 35; S/2SW/4 Section 36, Township 17 South, Range 29 East;
S/2SE/4 & W/2 Section 1; all Sections 2, 3, 10, 11 & 12; E/2SE/4 Section 4; E/2 Section 9; NW/4, W/2NE/4, NE/4NE/4 Section 15; NE/4 Section 13, Township 18 South, Range 29 East;

W/2, W/2SE/4, SE/4SE/4 Section 7; NW/4, W/2NE/4, NE/4SW/4, N/2SE/4 Section 18, Township 18 South, Range 30 East

This instrument shall be binding upon the undersigned and (his/her/its) successors and assigns.

Executed this 11TH day of DECEMBER, 2008.

Name:

STAGNER, LLC

By:

Louise S. Wilson Mary V. Walker

Title:

MANAGING MEMBERS

ACKNOWLEDGEMENT FOR INDIVIDUAL

STATE OF NEW MEXICO)

) ss.

COUNTY OF EDDY)

The foregoing instrument was acknowledged before me this 11th day of December, 2008 by LOUISE S. WILSON AND MARY V. WALKER.

Linda Melton

Notary Public

My commission expires:

3-10-10

ACKNOWLEDGEMENT FOR CORPORATION

STATE OF _____)
) ss.
COUNTY OF _____)

The foregoing instrument was acknowledged before me this _____ day of _____, 200_____ by _____, _____ of _____, a _____ corporation, on behalf of the corporation.

Notary Public

My commission expires:

RATIFICATION

The undersigned owner of a royalty interest, or other interest in production, in the unitized area for the West Loco Hills Grayburg #4 Sand Unit Area, Eddy County, New Mexico, consents to the inclusion of (his/her/its) interest in the Unit Area, and expressly ratifies, approves, and adopts the Amended Unit Agreement for the Development and Operation of the West Loco Hills Grayburg #4 Sand Unit Area, and agrees that the terms of any lease given by the undersigned, or under which the undersigned claims an interest, is extended and modified to the extent necessary to make the same conform to the terms of the Amended Unit Agreement.

The unit area covers the:

SW/4SW/4 Section 35; S/2SW/4 Section 36, Township 17 South, Range 29 East;
S/2SE/4 & W/2 Section 1; all Sections 2, 3, 10, 11 & 12; E/2SE/4 Section 4; E/2 Section 9; NW/4, W/2NE/4, NE/4NE/4 Section 15; NE/4 Section 13, Township 18 South, Range 29 East;

W/2, W/2SE/4, SE/4SE/4 Section 7; NW/4, W/2NE/4, NE/4SW/4, N/2SE/4 Section 18, Township 18 South, Range 30 East

This instrument shall be binding upon the undersigned and (his/her/its) successors and assigns.

Executed this 25th day of NOVEMBER, 2008.

Name: JOHN W. GATES, LLC
By: Margaret J. Gates
Title: Managing Member

ACKNOWLEDGEMENT FOR INDIVIDUAL

STATE OF New Mexico)
COUNTY OF Eddy) ss.

The foregoing instrument was acknowledged before me this 25th day of November, 2008 by Margaret J. Gates.

Cheryl A. Bartlett



OFFICIAL SEAL
CHERYL A. BARTLETT
NOTARY PUBLIC-STATE OF NEW MEXICO

My commission expires: 4-29-2012

RATIFICATION

The undersigned owner of a royalty interest, or other interest in production, in the unitized area for the West Loco Hills Grayburg #4 Sand Unit Area, Eddy County, New Mexico, consents to the inclusion of (his/her/its) interest in the Unit Area, and expressly ratifies, approves, and adopts the Amended Unit Agreement for the Development and Operation of the West Loco Hills Grayburg #4 Sand Unit Area, and agrees that the terms of any lease given by the undersigned, or under which the undersigned claims an interest, is extended and modified to the extent necessary to make the same conform to the terms of the Amended Unit Agreement.

The unit area covers the:

SW/4SW/4 Section 35; S/2SW/4 Section 36, Township 17 South, Range 29 East;
S/2SE/4 & W/2 Section 1; all Sections 2, 3, 10, 11 & 12; E/2SE/4 Section 4; E/2 Section 9; NW/4, W/2NE/4, NE/4NE/4 Section 15; NE/4 Section 13, Township 18 South, Range 29 East;

W/2, W/2SE/4, SE/4SE/4 Section 7; NW/4, W/2NE/4, NE/4SW/4, N/2SE/4 Section 18, Township 18 South, Range 30 East

This instrument shall be binding upon the undersigned and (his/her/its) successors and assigns.

Executed this 10th day of December, 2008.

Name: _____

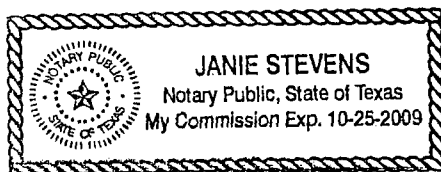
By: _____

Title: _____

ACKNOWLEDGEMENT FOR INDIVIDUAL

STATE OF Texas)
) ss.
COUNTY OF Ector)

The foregoing instrument was acknowledged before me this 10th day of December, 2008 by John P. Searls.



Janie Stevens

RATIFICATION

The undersigned owner of a royalty interest, or other interest in production, in the unitized area for the West Loco Hills Grayburg #4 Sand Unit Area, Eddy County, New Mexico, consents to the inclusion of (his/her/its) interest in the Unit Area, and expressly ratifies, approves, and adopts the Amended Unit Agreement for the Development and Operation of the West Loco Hills Grayburg #4 Sand Unit Area, and agrees that the terms of any lease given by the undersigned, or under which the undersigned claims an interest, is extended and modified to the extent necessary to make the same conform to the terms of the Amended Unit Agreement.

The unit area covers the:

SW/4SW/4 Section 35; S/2SW/4 Section 36, Township 17 South, Range 29 East;
S/2SE/4 & W/2 Section 1; all Sections 2, 3, 10, 11 & 12; E/2SE/4 Section 4; E/2 Section
9; NW/4, W/2NE/4, NE/4NE/4 Section 15; NE/4 Section 13, Township 18 South, Range 29
East:

W/2, W/2SE/4, SE/4SE/4 Section 7; NW/4, W/2NE/4, NE/4SW/4, N/2SE/4 Section 18,
Township 18 South, Range 30 East

This instrument shall be binding upon the undersigned and (his/her/its) successors and assigns.

Executed this 9th day of December, 2008.

Name: H & S Oil, LLC
By: Herbert R. Spencer
Title: Managing Member

ACKNOWLEDGEMENT FOR INDIVIDUAL

STATE OF _____)
) ss.
COUNTY OF _____)

The foregoing instrument was acknowledged before me this _____ day of _____, 200__ by _____.

Notary Public

My commission expires:

ACKNOWLEDGEMENT FOR CORPORATION

STATE OF New Mexico)
) ss.
COUNTY OF Eddy)

The foregoing instrument was acknowledged before me this 9th day of December, 2008 by Herbert R. Spencer, Managing Member of H & S Oil, LLC, a New Mexico corporation, on behalf of the corporation.

Retta LaFue Pinson
Notary Public

My commission expires:

Sept. 26, 2011