

**JAMES BRUCE**  
ATTORNEY AT LAW

POST OFFICE BOX 1056  
SANTA FE, NEW MEXICO 87504

369 MONTEZUMA, NO. 213  
SANTA FE, NEW MEXICO 87501

(505) 982-2043 (Phone)  
(505) 660-6612 (Cell)  
(505) 982-2151 (Fax)

[jamesbruc@aol.com](mailto:jamesbruc@aol.com)

RECEIVED

2009 JAN 6 PM 2 59


January 6, 2009

Florene Davidson  
Oil Conservation Division  
1220 South St. Francis Drive  
Santa Fe, New Mexico 87505

Dear Florene:

Enclosed for filing, on behalf of Cimarex Energy Co., are an original and one copy of an application for cancellation of two drilling permits, together with a proposed advertisement. The advertisement has also been e-mailed to the Division. Please set this matter for the February 5, 2009 Examiner hearing. Thank you.

Very truly yours,



James Bruce

Attorney for Cimarex Energy Co.

PERSONS BEING NOTIFIED

COG Operating LLC  
Suite 1300  
550 West Texas  
Midland, Texas 79701

BEFORE THE NEW MEXICO OIL CONSERVATION DIVISION

2009 JAN 6 PM 3 01

APPLICATION OF CIMAREX ENERGY CO. FOR  
CANCELLATION OF TWO APPLICATIONS FOR  
PERMIT TO DRILL ISSUED TO COG OPERATING  
LLC, CHAVES COUNTY, NEW MEXICO.

Case No. \_\_\_\_\_

APPLICATION

Cimarex Energy Co. applies for an order canceling two applications for permit to drill ("APD") issued to COG Operating LLC for wells in the N $\frac{1}{2}$ S $\frac{1}{2}$  of Section 10 and the S $\frac{1}{2}$ S $\frac{1}{2}$  of Section 10, Township 15 South, Range 31 East, N.M.P.M., Chaves County, New Mexico, and in support thereof, states:

1. Applicant is an interest owner in the S $\frac{1}{2}$  of Section 10, and has the right to drill wells thereon.
2. COG Operating LLC has obtained APDs for the following wells:
  - (a) Taurus State Com. Well No. 2, a horizontal Wolfcamp well located in the N $\frac{1}{2}$ S $\frac{1}{2}$  of Section 10 (API No. 30-005-27995). **Exhibit A.**
  - (b) Taurus Fed. Well No. 1, a horizontal Wolfcamp well located in the S $\frac{1}{2}$ S $\frac{1}{2}$  of Section 10 (API No. 30-005-28000). **Exhibit B.**
3. COG Operating LLC filed compulsory pooling applications on the N $\frac{1}{2}$ S $\frac{1}{2}$  of Section 10 (Case No. 14204) and the S $\frac{1}{2}$ S $\frac{1}{2}$  of Section 10 (Case No. 14203). These cases were presented and heard on November 13, 2008. Orders have not yet been issued in these cases.
4. Cimarex Energy Co. filed competing compulsory pooling applications on the N $\frac{1}{2}$ S $\frac{1}{2}$  of Section 10 (Case No. 14253) and the S $\frac{1}{2}$ S $\frac{1}{2}$  of Section 10 (Case No. 14254). These cases are scheduled for hearing on January 8, 2009.

5. Cimarex Energy Co. asserts that its pooling applications should be granted, and those of COG Operating LLC be denied.

6. If the pooling applications of Cimarex Energy Co. are granted, the APDs for the Taurus Fed. Well No. 1 and Taurus State Com. Well No. 2 should be canceled so that Cimarex Energy Co. may apply for and receive APDs for its proposed wells.

**WHEREFORE**, applicant requests that, after notice and hearing, the Division enter its order canceling the APDs for the Taurus Fed. Well No. 1 and Taurus State Com. Well No. 2, and granting such further relief as the Division deems proper.

Respectfully submitted,

A handwritten signature in cursive script, appearing to read "James Bruce", is written over a horizontal line.

James Bruce  
Post Office Box 1056  
Santa Fe, New Mexico 87504  
(505) 982-2043

Attorney for Cimarex Energy Co.

Submit 3 Copies To Appropriate District  
Office  
District I  
1625 N. French Dr., Hobbs, NM 88240  
District II  
1301 W. Grand Ave., Artesia, NM 88210  
District III  
1000 Rio Brazos Rd., Aztec, NM 87410  
District IV  
1220 S. St. Francis Dr., Santa Fe, NM  
87505

State of New Mexico  
Energy, Minerals and Natural Resources

Form C-103  
May 27, 2004

OIL CONSERVATION DIVISION  
1220 South St. Francis Dr.  
Santa Fe, NM 87505

WELL API NO. <b>30-015-27995</b>
5. Indicate Type of Lease STATE <input checked="" type="checkbox"/> FEE <input type="checkbox"/>
6. State Oil & Gas Lease No.
7. Lease Name or Unit Agreement Name <b>TAURUS STATE COM</b>
8. Well Number <b>002</b>
9. OGRID Number <b>229137</b>
10. Pool name or Wildcat <b>WILDCAT; WOLFCAMP</b>

<b>SUNDRY NOTICES AND REPORTS ON WELLS</b> (DO NOT USE THIS FORM FOR PROPOSALS TO DRILL OR TO DEEPEN OR PLUG BACK TO A DIFFERENT RESERVOIR. USE "APPLICATION FOR PERMIT" (FORM C-101) FOR SUCH PROPOSALS.)	
1. Type of Well: Oil Well <input checked="" type="checkbox"/> Gas Well <input type="checkbox"/> Other <input type="checkbox"/>	
2. Name of Operator <b>COG Operating LLC</b>	
3. Address of Operator <b>550 W. Texas Ave., Suite 1300 Midland, TX 79701</b>	
4. Well Location Unit Letter <b>1</b> : <b>1980</b> feet from the <b>South</b> line and <b>330</b> feet from the <b>East</b> line Section <b>10</b> Township <b>15S</b> Range <b>31E</b> NMPM County <b>CHAVES</b>	
11. Elevation (Show whether DR, RKB, RT, GR, etc.) <b>4396' GR</b>	
Pit or Below-grade Tank Application <input type="checkbox"/> or Closure <input type="checkbox"/>	
Pit type _____ Depth to Groundwater _____ Distance from nearest fresh water well _____ Distance from nearest surface water _____	
Pit Liner Thickness: _____ mil Below-Grade Tank: Volume _____ bbls: Construction Material _____	

12. Check Appropriate Box to Indicate Nature of Notice, Report or Other Data

<b>NOTICE OF INTENTION TO:</b> PERFORM REMEDIAL WORK <input type="checkbox"/> PLUG AND ABANDON <input type="checkbox"/> TEMPORARILY ABANDON <input type="checkbox"/> CHANGE PLANS <input type="checkbox"/> PULL OR ALTER CASING <input type="checkbox"/> MULTIPLE COMPL <input type="checkbox"/> OTHER: <b>Request APD extension</b> <input checked="" type="checkbox"/>	<b>SUBSEQUENT REPORT OF:</b> REMEDIAL WORK <input type="checkbox"/> ALTERING CASING <input type="checkbox"/> COMMENCE DRILLING OPNS. <input type="checkbox"/> P AND A <input type="checkbox"/> CASING/CEMENT JOB <input type="checkbox"/> OTHER: <input type="checkbox"/>
--	---

13. Describe proposed or completed operations. (Clearly state all pertinent details, and give pertinent dates, including estimated date of starting any proposed work). SEE RULE 1103. For Multiple Completions: Attach wellbore diagram of proposed completion or recompletion.

**COG Operating LLC respectfully requests an extension to this APD scheduled to expire 12-14-08.**

EXHIBIT **A**

*Maximum extension  
is 1 for 1 year*

**APD Expires 12-14-09**

I hereby certify that the information above is true and complete to the best of my knowledge and belief. I further certify that any pit or below-grade tank has been/will be constructed or closed according to NMOCD guidelines ☐, a general permit ☐ or an (attached) alternative OCD-approved plan ☐.

SIGNATURE *Robyn M. Odom* TITLE Agent DATE 11/14/08

Type or print name Robyn M. Odom E-mail address: rodom@conchoresources.com Telephone No. 432-685-4385  
**For State Use Only**

APPROVED BY: *[Signature]* TITLE PETROLEUM ENGINEER DATE NOV 19 2008  
Conditions of Approval (if any):

**1220 S. St Francis Dr.  
Santa Fe, NM 87505**

**APPLICATION FOR PERMIT TO DRILL, RE-ENTER, DEEPEN, PLUGBACK, OR ADD A ZONE**

1. Operator Name and Address COG OPERATING LLC 550 W TEXAS MIDLAND, TX 79701		2. OGRID Number 229137
		3. API Number 30-05-27995
4. Property Code 36890	5. Property Name TAURUS STATE COM	6. Well No. 002

**7. Surface Location**

UL - Lot	Section	Township	Range	Lot Idn	Feet From	N/S Line	Feet From	E/W Line	County
I	10	15S	31E	I	1980	S	330	E	CHAVES

**8. Pool Information**

WILDCAT WOLFCAMP	0
------------------	---

**Additional Well Information**

9. Work Type New Well	10. Well Type OIL	11. Cable/Rotary	12. Lease Type State	13. Ground Level Elevation 4396
14. Multiple N	15. Proposed Depth 8900	16. Formation Wolfcamp	17. Contractor	18. Spud Date 2/20/2008
Depth to Ground water 110		Distance from nearest fresh water well > 1000		Distance to nearest surface water > 1000
Pit: Liner: Synthetic <input checked="" type="checkbox"/> 12 mils thick Clay/ Pin Volume: 30000 bbls Drilling Method: Closed Loop System <input type="checkbox"/> Fresh Water <input checked="" type="checkbox"/> Brine <input type="checkbox"/> Diesel/Oil-based <input type="checkbox"/> Gas/Air <input type="checkbox"/>				

**19. Proposed Casing and Cement Program**

Type	Hole Size	Casing Type	Casing Weight/ft	Setting Depth	Sacks of Cement	Estimated TOC
Surf	17.5	13.375	48	400	450	0
Int1	12.25	9.625	40	4000	1000	0
Int2	8.75	5.5	17	8900	200	8200
Prod	7.875	5.5	17	13450	900	8200

**Casing/Cement Program: Additional Comments**

COG proposes to drill 17-1/2" hole to 400', set 13-3/8" casing & cement to surface. Drill a 12-1/4" hole to 4000', set 9-5/8" casing & cement to surface. Drill 8-3/4" Pilot hole to 8950' TD & run O/H logs. Spot cement KO plug from 8650' to 8250'. Time dr & KO 7-7/8" hole @ 8250' building curve over +/- 475' to horizontal @ 8675' TVD. Dr horizontal in a westerly direction for +/- 4500' lateral to 13,450' MD. Run 5-1/2" casing & cement.

**Proposed Blowout Prevention Program**

Type	Working Pressure	Test Pressure	Manufacturer
Annular	3000	1250	
DoubleRam	3000	3000	
Annular	3000	1500	

I hereby certify that the information given above is true and complete to the best of my knowledge and belief. I further certify that the drilling pit will be constructed according to NMOCB guidelines <input checked="" type="checkbox"/> a general permit <input type="checkbox"/> or an (attached) alternative OCD-approved plan <input type="checkbox"/> . Printed Name: Electronically filed by Diane Kuykendall Title: Regulatory Analyst Email Address: dkuykendall@conchoresources.com Date: 12/13/2007 Phone: 432-683-7443	<b>OIL CONSERVATION DIVISION</b>	
	Approved By: Paul Kautz	
	Title: Geologist	
	Approved Date: 12/14/2007	Expiration Date: 12/14/2008
	Conditions of Approval Attached	

District III1000 Rio Brazos Rd., Aztec, NM 87410  
Phone:(505) 334-6178 Fax:(505) 334-6170District IV1220 S. St Francis Dr., Santa Fe, NM 87505  
Phone:(505) 476-3470 Fax:(505) 476-3462

1220 S. St Francis Dr.

Santa Fe, NM 87505

**WELL LOCATION AND ACREAGE DEDICATION PLAT**

1. API Number 30-05-27995	2. Pool Code	3. Pool Name WILDCAT WOLFCAMP
4. Property Code 36890	5. Property Name TAURUS STATE COM	6. Well No. 002
7. OGRID No. 229137	8. Operator Name COG OPERATING LLC	9. Elevation 4396

**10. Surface Location**

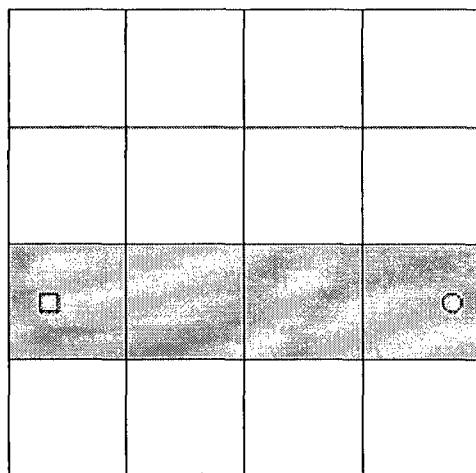
UL - Lot 1	Section 10	Township 15S	Range 31E	Lot Idn	Feet From 1980	N/S Line S	Feet From 330	E/W Line E	County CHAVES
---------------	---------------	-----------------	--------------	---------	-------------------	---------------	------------------	---------------	------------------

**11. Bottom Hole Location If Different From Surface**

UL - Lot L	Section 10	Township 15S	Range 31E	Lot Idn L	Feet From 1980	N/S Line S	Feet From 430	E/W Line W	County CHAVES
---------------	---------------	-----------------	--------------	--------------	-------------------	---------------	------------------	---------------	------------------

12. Dedicated Acres 160.00	13. Joint or Infill	14. Consolidation Code	15. Order No.
-------------------------------	---------------------	------------------------	---------------

**NO ALLOWABLE WILL BE ASSIGNED TO THIS COMPLETION UNTIL ALL INTERESTS HAVE BEEN CONSOLIDATED OR A NON-STANDARD UNIT HAS BEEN APPROVED BY THE DIVISION**

**OPERATOR CERTIFICATION**

*I hereby certify that the information contained herein is true and complete to the best of my knowledge and belief, and that this organization either owns a working interest or unleased mineral interest in the land including the proposed bottom hole location(s) or has a right to drill this well at this location pursuant to a contract with an owner of such a mineral or working interest, or to a voluntary pooling agreement or a compulsory pooling order heretofore entered by the division.*

E-Signed By: Diane Kuykendall

Title: Regulatory Analyst

Date: 12/13/2007

**SURVEYOR CERTIFICATION**

*I hereby certify that the well location shown on this plat was plotted from field notes of actual surveys made by me or under my supervision, and that the same is true and correct to the best of my belief.*

Surveyed By: Gary Jones

Date of Survey: 12/17/2007

Certificate Number: 7977

DISTRICT I  
1825 N. French Dr., Hobbs, NM 88240

DISTRICT II  
1301 W. Grand Avenue, Artesia, NM 88210

DISTRICT III  
1000 Rio Brazos Rd., Aztec, NM 87410

DISTRICT IV  
1220 S. St. Francis Dr., Santa Fe, NM 87505

State of New Mexico  
Energy, Minerals and Natural Resources Department

OIL CONSERVATION DIVISION  
1220 South St. Francis Dr.  
Santa Fe, New Mexico 87505

Form C-102  
Revised October 12, 2005

Submit to Appropriate District Office  
State Lease - 4 Copies  
Fee Lease - 3 Copies

DEC 14 2007 ☐ AMENDED REPORT

OCD-ARTESIA

WELL LOCATION AND ACREAGE DEDICATION PLAT

API Number 30-005-27995	Pool Code	Pool Name WILDCAT; WOLF CAMP
Property Code 36890	Property Name TAURUS STATE COM	Well Number 24
OGRID No. 229137	Operator Name C.O.G. OPERATING L.L.C.	Elevation 4396'

Surface Location


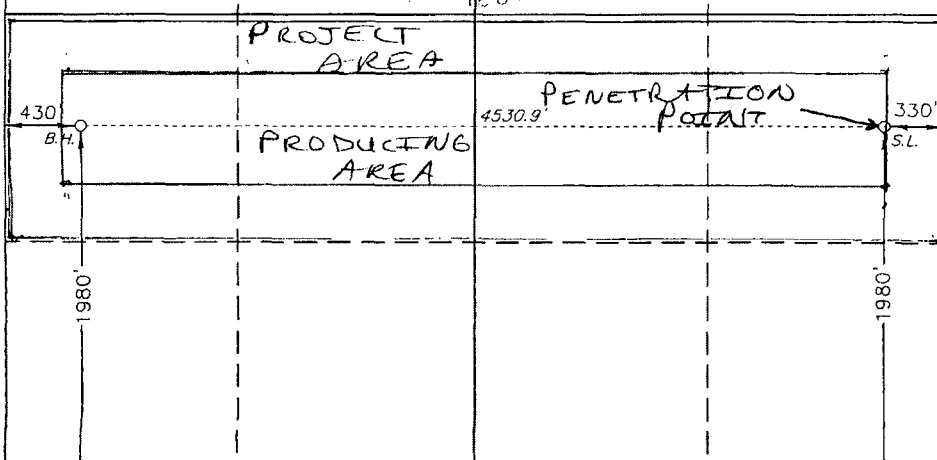
UL or lot No.	Section	Township	Range	Lot Idn	Feet from the	North/South line	Feet from the	East/West line	County
I	10	15 S	31 E		1980	SOUTH	330	EAST	CHAVES

Bottom Hole Location If Different From Surface

UL or lot No.	Section	Township	Range	Lot Idn	Feet from the	North/South line	Feet from the	East/West line	County
L	10	15 S	31 E		1980	SOUTH	430	WEST	CHAVES

Dedicated Acres 160	Joint or Infill	Consolidation Code	Order No.
------------------------	-----------------	--------------------	-----------

NO ALLOWABLE WILL BE ASSIGNED TO THIS COMPLETION UNTIL ALL INTERESTS HAVE BEEN CONSOLIDATED  
OR A NON-STANDARD UNIT HAS BEEN APPROVED BY THE DIVISION

<b>BOTTOM HOLE LOCATION</b> LAT.: N 33°01'42.90" LONG.: W103°49'00.46" SPC- N.: 738324.776 E.: 699645.621 (NAD-83)		<b>SURFACE LOCATION</b> LAT.: N 33°01'43.070" LONG.: W103°48'07.24" SPC- N.: 738364.797 E.: 704176.362 (NAD-83)
		
<b>OPERATOR CERTIFICATION</b> I hereby certify that the information contained herein is true and complete to the best of my knowledge and belief, and that this organization either owns a working interest or unleased mineral interest in the land including the proposed bottom hole location pursuant to a contract with an owner of such a mineral or working interest, or to a voluntary pooling agreement or a compulsory pooling order heretofore entered by the division. Signature: <i>Shane A. Edwards</i> Date: 12/13/07 Printed Name: <i>SHANE A. EDWARDS</i>		
<b>SURVEYOR CERTIFICATION</b> I hereby certify that the well location shown on this plat was plotted from field notes of actual surveys made by me or under my supervision and that the same is true and correct to the best of my belief. Date Surveyed: <i>DEC 14 2007</i> Signature: <i>Gary L. Jones</i> Professional Surveyor W.O. No. 18903 Certificate No. Gary L. Jones 7977 BASIN SURVEYS		

NEW Mexico Oil Conservation Division, District I  
1625 N. French Drive  
Hobbs, NM 88240

Form 3160-3  
(August 2007)

UNITED STATES  
DEPARTMENT OF THE INTERIOR  
BUREAU OF LAND MANAGEMENT

APPLICATION FOR PERMIT TO DRILL OR REENTER

FORM APPROVED  
OMB No. 1004-0137  
Expires July 31, 2010

5. Lease Serial No.  
SL NMI 105885 BHL State of NM

6. If Indian, Allottee or Tribe Name

N/A

7. If Unit or CA Agreement, Name and No.  
N/A

8. Lease Name and Well No.  
Taurus Federal #1

9. API Well No.

30-005-28000

10. Field and Well on Exploratory  
Undesignated Wolfcamp

11. Sec., T. R. M. or Blk. and Survey or Area  
Section 10, T15S, R31E

12. County or Parish  
Chaves Co.

13. State  
NM

1a. Type of work: ☒ DRILL ☐ REENTER

1b. Type of Well: ☒ Oil Well ☐ Gas Well ☐ Other ☒ Single Zone ☐ Multiple Zone

2. Name of Operator COG Operating, LLC

3a. Address 550 West Texas, Suite 1300  
Midland, TX 79701

3b. Phone No. (include area code)  
(432)-685-9158

4. Location of Well (Report location clearly and in accordance with any State requirements.)\*

At surface 330' FSL & 330' FWL, Unit M

At proposed prod. zone 330' FSL & 330' FEL, Unit P ROSWELL CONTROLLED WATER BASIN

14. Distance in miles and direction from nearest town or post office\*  
Approx 15 miles North of Maljamar, New Mexico

15. Distance from proposed\*  
location to nearest  
property or lease line, ft.  
(Also to nearest drig. unit line, if any)

330

16. No. of acres in lease  
800

17. Spacing Unit dedicated to this well  
160

18. Distance from proposed location\*  
to nearest well, drilling, completed,  
applied for, on this lease, ft. N/A

19. Proposed Depth  
13300' MD  
8680' TVD

20. BLM/BIA Bond No. on file  
NMB 000215

21. Elevations (Show whether DF, KDB, RT, GL, etc.)  
4415' GL

22. Approximate date work will start\*  
04/01/2008

23. Estimated duration  
45 Days

24. Attachments

The following, completed in accordance with the requirements of Onshore Oil and Gas Order No. 1, must be attached to this form:

1. Well plat certified by a registered surveyor.
2. A Drilling Plan.
3. A Surface Use Plan (if the location is on National Forest System Lands, the SUPO must be filed with the appropriate Forest Service Office).

4. Bond to cover the operations unless covered by an existing bond on file (see Item 20 above).
5. Operator certification
6. Such other site specific information and/or plans as may be required by the BLM.

25. Signature

Name (Printed/Typed)  
Dwayne Moore

Date  
09/12/2007

Title

Agent for COG Operating LLC

Approved by (Signature)

/s/ Angel Mayes

Name (Printed/Typed)

/s/ Angel Mayes

Date

DEC 12 2007

Title

Assistant Field Manager,  
Lands And Minerals

Office

ROSWELL FIELD OFFICE

APPROVED FOR 2 YEARS

Application approval does not warrant or certify that the applicant holds legal or equitable title to those rights in the subject lease which would entitle the applicant to conduct operations thereon.  
Conditions of approval, if any, are attached.

Title 18 U.S.C. Section 1001 and Title 43 U.S.C. Section 1212, make it a crime for any person knowingly and willfully to make to any department or agency of the United States any false, fictitious or fraudulent statements or representations as to any matter within its jurisdiction.

(Continued on page 2)

\*(Instructions on page 2)

APPROVAL SUBJECT TO  
GENERAL REQUIREMENTS AND  
SPECIAL STIPULATIONS ATTACHED

EXHIBIT

B

## EXHIBIT "A"

## DISTRICT I

1626 N. French Dr., Hobbs, NM 88240

## DISTRICT II

1301 W. Grand Avenue, Artesia, NM 88210

## DISTRICT III

1000 Rio Brazos Rd., Aztec, NM 87410

## DISTRICT IV

1220 S. St. Francis Dr., Santa Fe, NM 87505

State of New Mexico  
Energy, Minerals and Natural Resources Department

## OIL CONSERVATION DIVISION

1220 South St. Francis Dr.  
Santa Fe, New Mexico 87505Form C-102  
Revised October 12, 2005Submit to Appropriate District Office  
State Lease - 4 Copies  
Fee Lease - 3 Copies☐ AMENDED REPORT

## WELL LOCATION AND ACREAGE DEDICATION PLAT

API Number <b>30-005-28000</b>	Pool Code <b>✓</b>	Pool Name <b>Wildcat Undesignated Wolfcamp</b>
Property Code <b>36894</b>	Property Name <b>TAURUS FEDERAL</b>	Well Number <b>18</b>
GRID No. <b>229137</b>	Operator Name <b>C.O.G. OPERATING L.L.C.</b>	Elevation <b>4415'</b>

## Surface Location

UL or lot No.	Section	Township	Range	Lot Idn	Feet from the	North/South line	Feet from the	East/West line	County
M	10	15 S	31 E		330	SOUTH	330	WEST	CHAVES

## Bottom Hole Location If Different From Surface

UL or lot No.	Section	Township	Range	Lot Idn	Feet from the	North/South line	Feet from the	East/West line	County
P	10	15 S	31 E		330	SOUTH	330	EAST	CHAVES

Dedicated Acres <b>160</b>	Joint or Infill	Consolidation Code	Order No.
-------------------------------	-----------------	--------------------	-----------

NO ALLOWABLE WILL BE ASSIGNED TO THIS COMPLETION UNTIL ALL INTERESTS HAVE BEEN CONSOLIDATED  
OR A NON-STANDARD UNIT HAS BEEN APPROVED BY THE DIVISION

<p><b>SURFACE LOCATION</b> LAT.: N 33°01'26.57" LONG.: W103°49'01.63" SPC- N.: 736670.6 E.: 699556.0 (NAD-83)</p> <p><b>BOTTOM HOLE LOCATION</b> LAT.: N 33°01'26.72" LONG.: W103°48'07.28" SPC- N.: 736716.220 E.: 704118.495 (NAD-83)</p> <p>Producing Area Project Area = 160 acres</p>	<b>OPERATOR CERTIFICATION</b>  I hereby certify that the information contained herein is true and complete to the best of my knowledge and belief, and that this organization either owns a working interest or unleased mineral interest in the land including the proposed bottom hole location pursuant to a contract with an owner of such a mineral or working interest, or to a voluntary pooling agreement or a compulsory pooling order heretofore entered by the division.  Signature: <i>[Signature]</i> Date: <b>9/12/07</b> Printed Name: <b>Douglas M. Moore Agent For C O G</b>
	<b>SURVEYOR CERTIFICATION</b>  I hereby certify that the well location shown on this plat was plotted from field notes of actual surveys made by me or under my supervision, and that the same is true and correct to the best of my belief.  Date Survey: <b>JULY 27, 2007</b> Signature: <i>[Signature]</i> Professional Surveyor: <b>W.O. Jones</b> Certificate No. Gary L. Jones 7977 <b>BASIN SURVEYS</b>

PROPOSED ADVERTISEMENT

Case No. 14269 :

***Application of Cimarex Energy Co. for cancellation of two applications for permit to drill issued to COG Operating LLC, Chaves County, New Mexico.*** Cimarex Energy Co. seeks an order canceling applications for permit to drill issued to COG Operating LLC for the proposed Taurus State Com. Well No. 2, a horizontal Wolfcamp well located in the N½S½ of Section 10, Township 15 South, Range 31 East, N.M.P.M. (API No. 30-005-27995), and the proposed Taurus Fed. Well No. 1, a horizontal Wolfcamp well located in the S½S½ of Section 10, Township 15 South, Range 31 East, N.M.P.M. (API No. 30-005-28000). The well units are located approximately 16 miles north-northeast of Loco Hills, New Mexico.

RECEIVED  
2009 JUN 6 PM 3 01