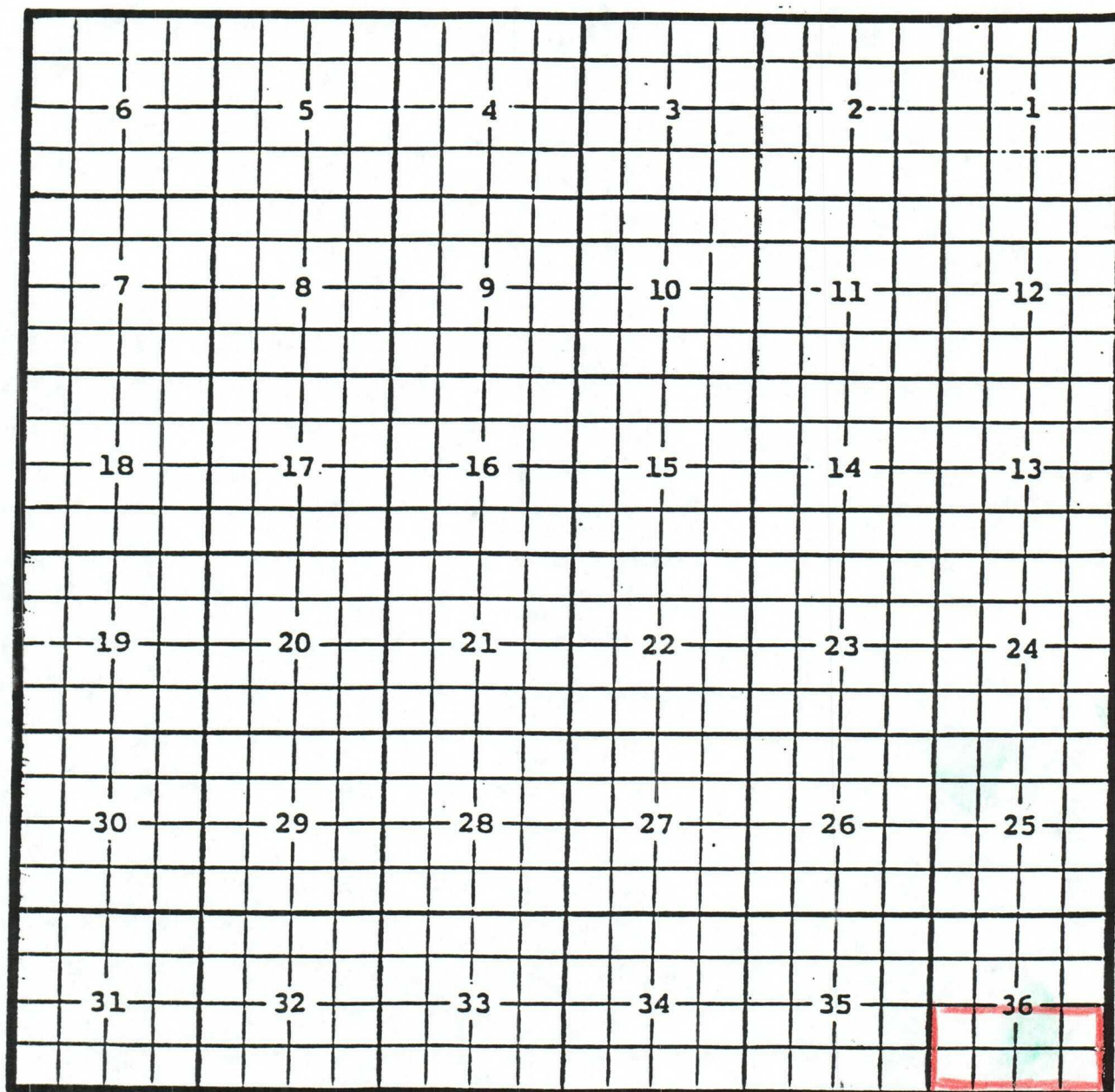


Chaves County, New Mexico

Bosque; Siluro-Devonian Gas Pool

TOWNSHIP 6 SOUTH, RANGE 26 EAST, NMPM



Purpose: One completed gas well capable of producing.

Yates Petroleum Corporation, Aikman 'BDK' State Com. # 1

Location: Unit P, Sec. 36, Township 6 South, Range 26 East, NMPM

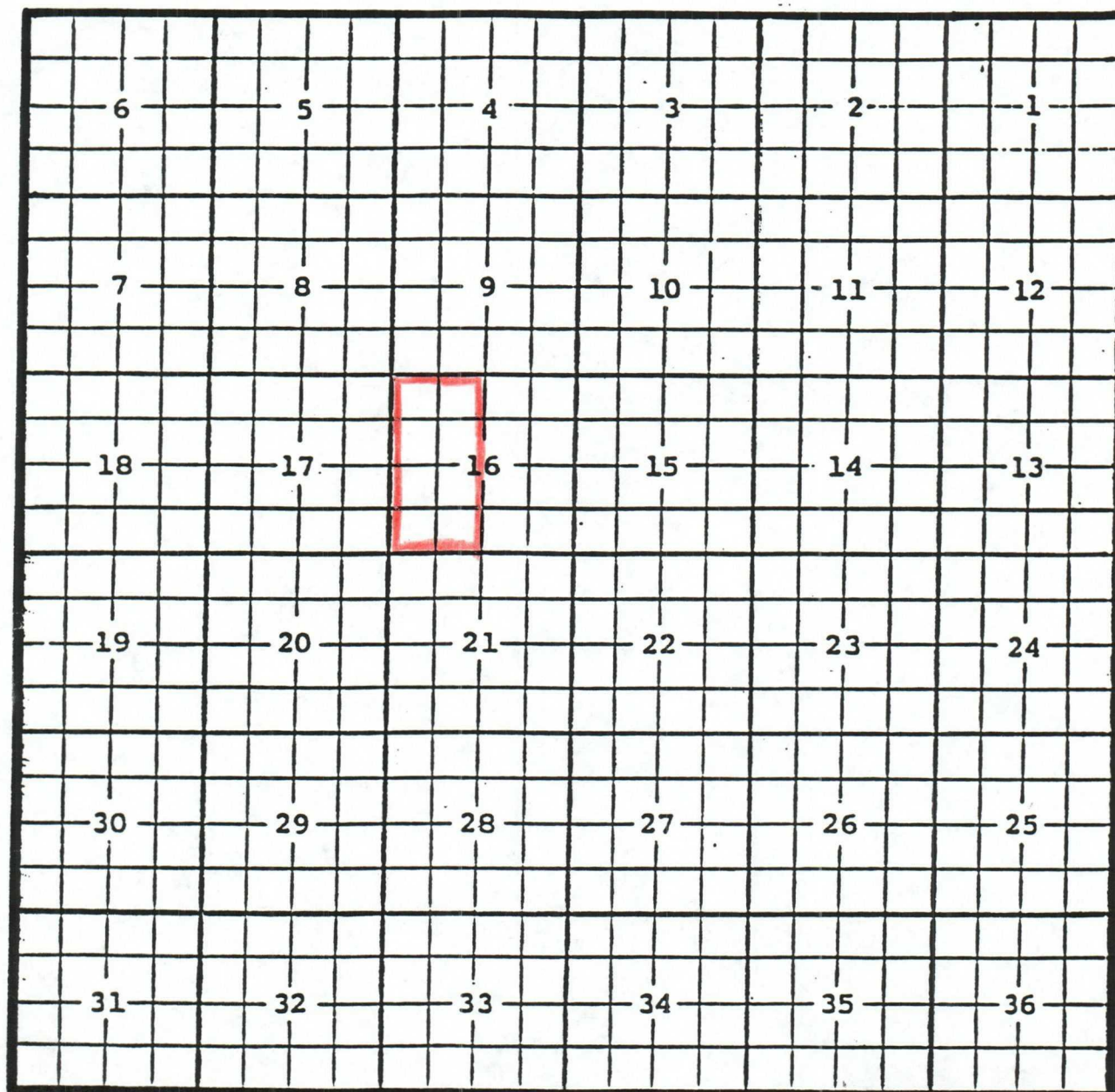
Completed 10/23/03 in the Siluro-Devonian formation.

Top of perforations: 6070'.

Eddy County, New Mexico

McKittrick Hills; Strawn, West Gas Pool

TOWNSHIP 22 SOUTH, RANGE 24 EAST, NMPM



Purpose: One completed gas well capable of producing.

Yates Petroleum Corporation, McKittrick 'ATS' State #1

Location: Unit D, Sec. 16, Township 22 South, Range 24 East, NMPM

Completed 05/10/03 in the Strawn formation.

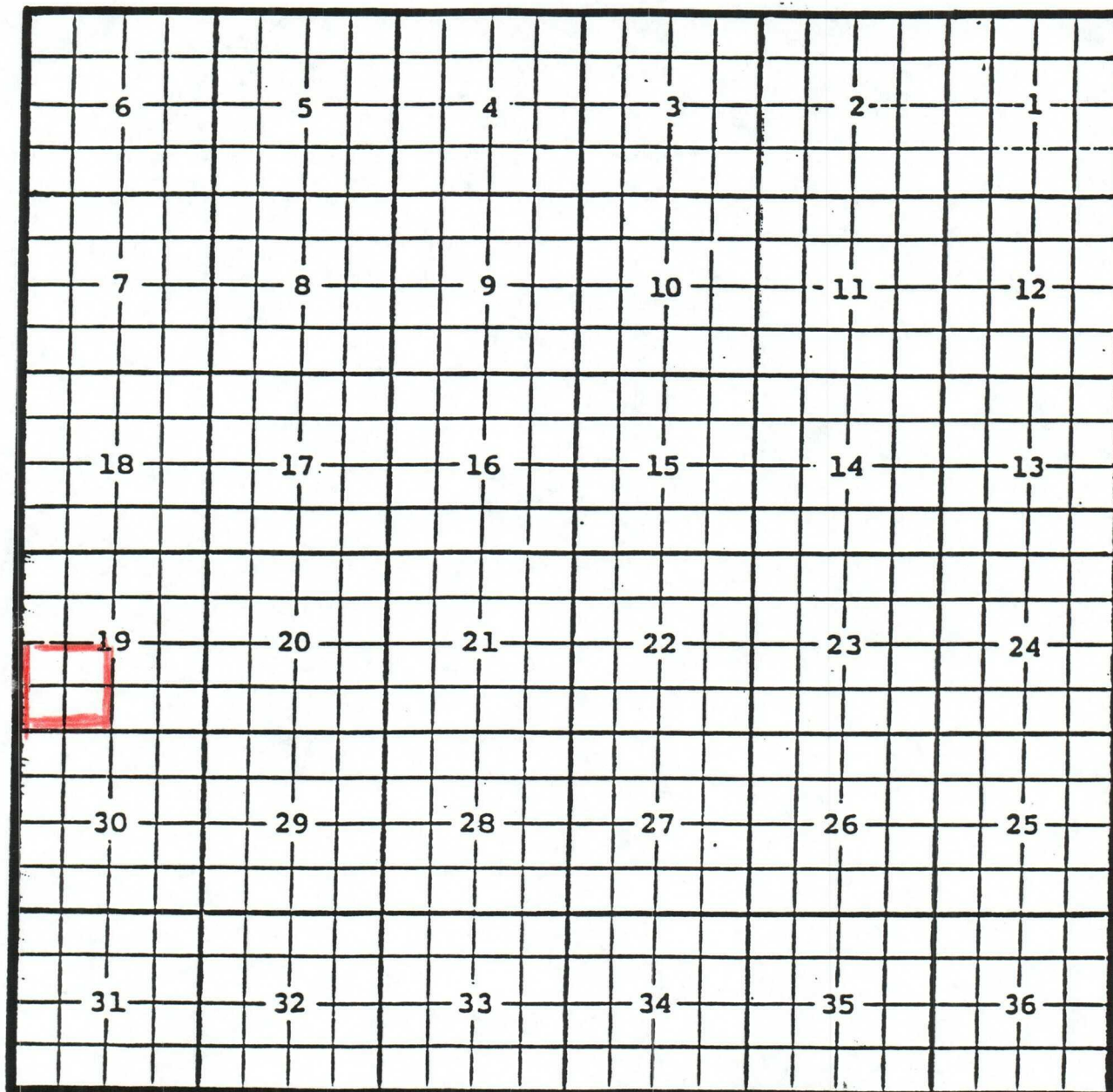
Top of perforations: 9510'.



Eddy County, New Mexico

McMillan Escarpment; Bone Spring Gas Pool

TOWNSHIP 20 SOUTH, RANGE 27 EAST, NMPM



Purpose: One completed gas well capable of producing.

Pogo Producing Company, State '19' Com. # 2

Location: Unit L, Sec. 19, Township 20 South, Range 27 East, NMPM

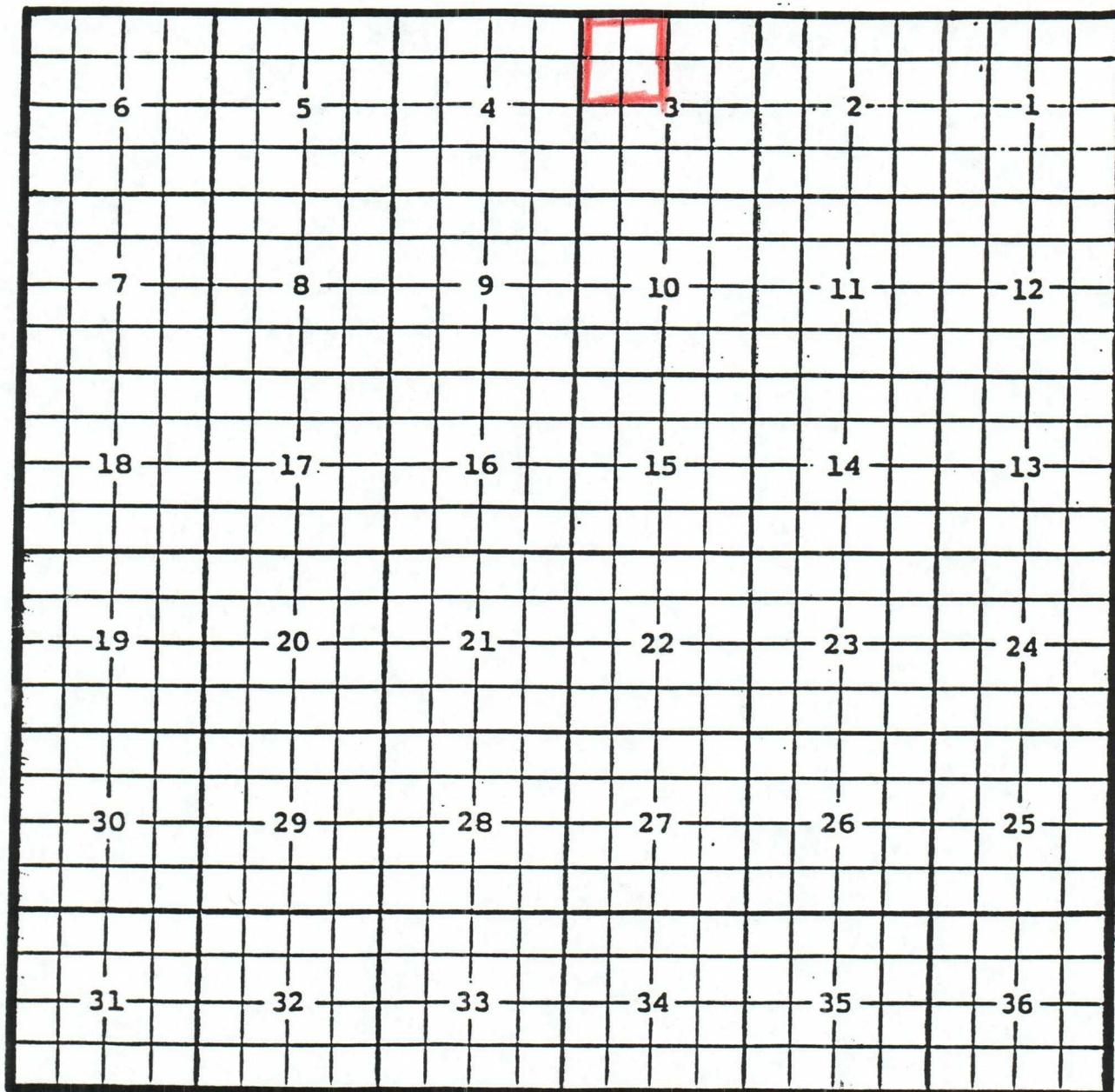
Completed 10/10/03 in the Bone Spring formation.

Top of perforations: 5508'.

Chaves County, New Mexico

Mesa Diablo; Siluro-Devonian Oil Pool

TOWNSHIP 10 SOUTH, RANGE 27 EAST, NMPM



Purpose: One completed oil well capable of producing.

Yates Petroleum Corporation, Starkissed 'AWS' State #2

Location: Unit E, Sec. 3, Township 10 South, Range 27 East, NMPM

Completed 09/18/03 in the Silurian formation.

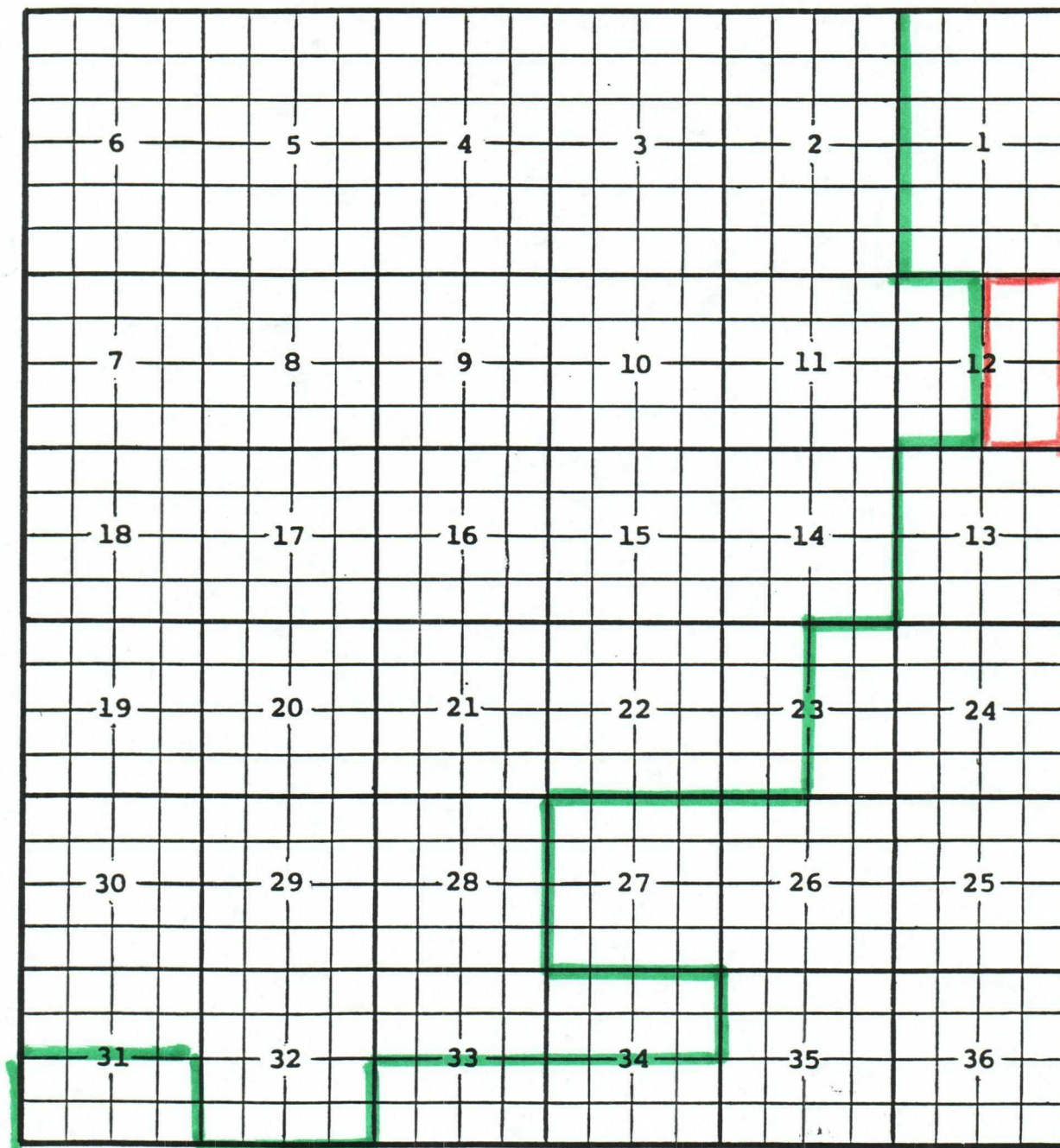
Top of perforations: 6756'.



Eddy County, New Mexico

Burton Flat; Morrow Gas Pool

TOWNSHIP 21 SOUTH, RANGE 27 East, NMPM



Purpose: One completed gas well capable of producing.

Mewbourne Oil Company, Esperanza '12' Federal Com. # 1

Location: Unit B, Section 12, Township 21 South, Range 27 East, NMPM


Completed 11/05/03 in the Morrow formation.

Top of perforations: 11772'.

Eddy County, New Mexico

Carlsbad; Morrow, East Gas Pool

TOWNSHIP 21 SOUTH, RANGE 28 EAST, NMPM



Purpose: One completed gas well capable producing.

Myco Industries, Inc., Juneau '31' Fee Com. #1

Location: Unit L, Sec. 31, Township 21 South, Range 28 East, NMPM

Completed 11/05/03 in the Morrow formation.

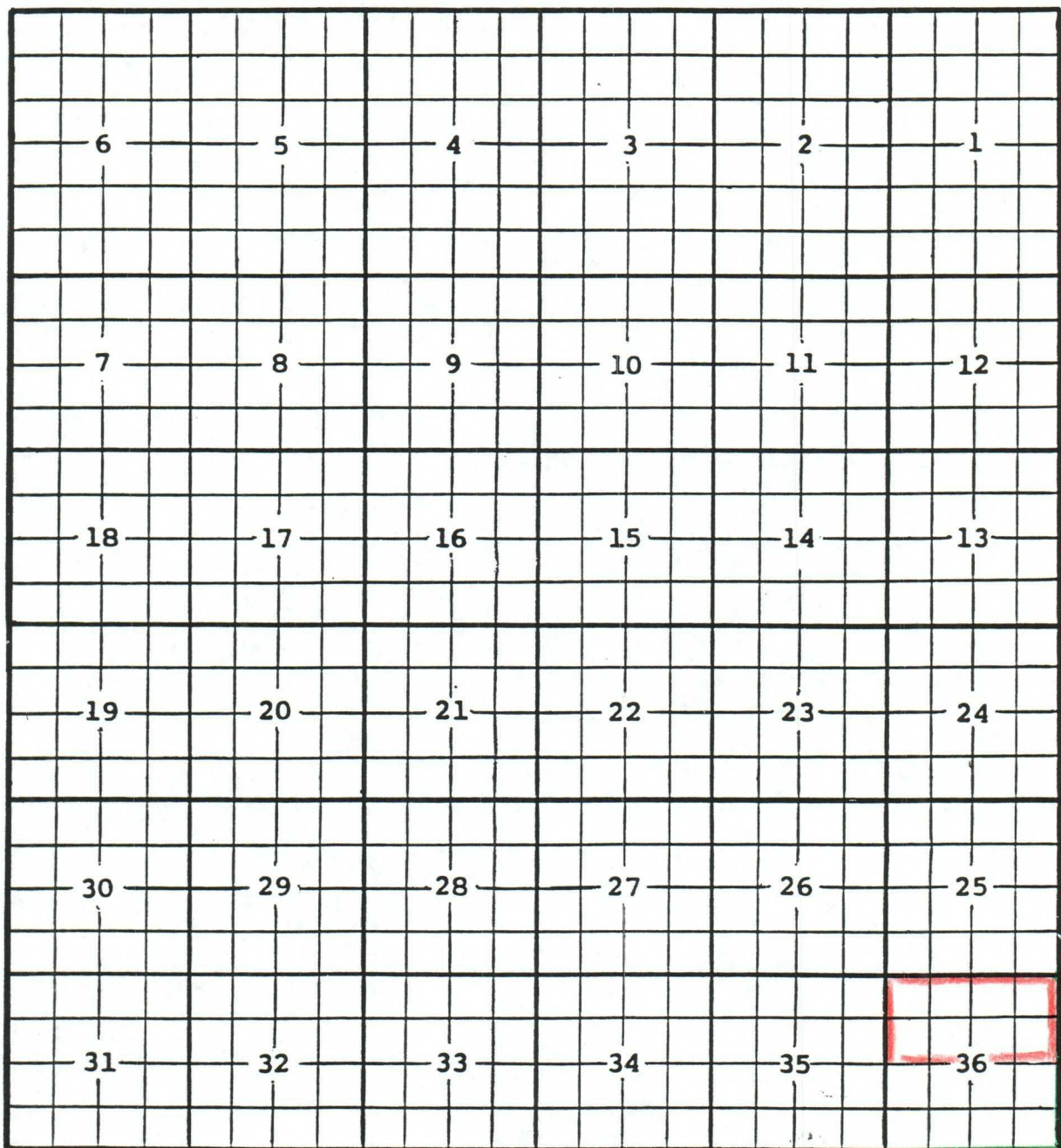
Top of perforations: 11858'.



Eddy County, New Mexico

Carlsbad; Strawn, East Gas Pool

TOWNSHIP 21 SOUTH, RANGE 27 EAST, NMPM



Purpose: One completed gas well capable of producing.

MYCO Industries, Inc., Austin State #1

Location: Unit B, Sec. 36, Township 21 South, Range 27 East, NMPM

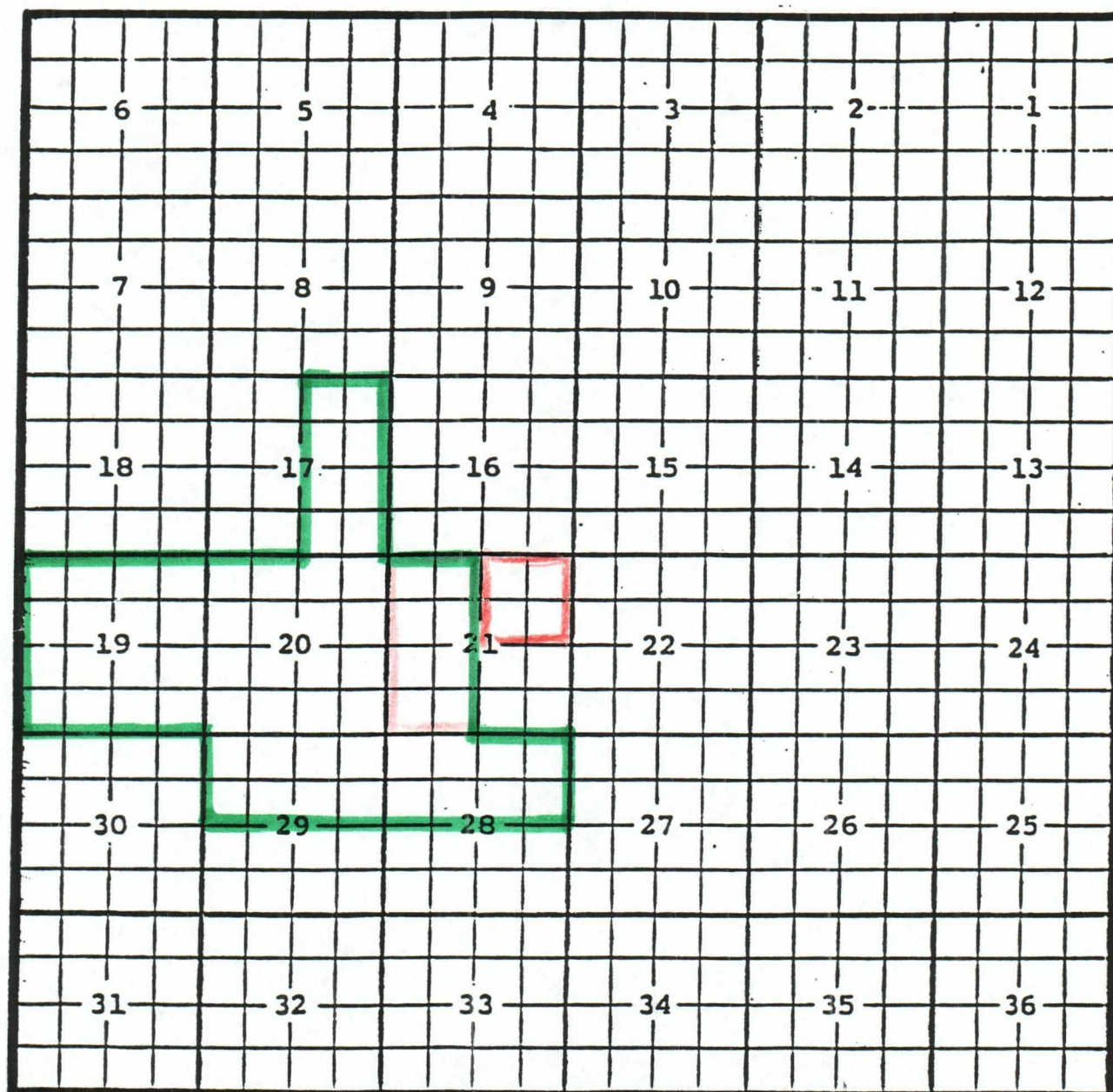
Completed 08/31/03 in the Strawn formation.

Top of perforations: 10,409'.

**Eddy County, New Mexico      Cedar Lake; Morrow, North Gas Pool**  
**TOWNSHIP 17 SOUTH, RANGE 31 EAST, NMPM**

## Cedar Lake; Morrow, North Gas Pool

**TOWNSHIP 17 SOUTH, RANGE 31 EAST, NMPM**



**Purpose: One completed gas well capable producing.**

Chevron USA, Inc., Skelly Unit # 952

**Location: Unit D, Sec. 21, Township 17 South, Range 31 East, NMPM**

Completed 10/07/03 in the Morrow formation.

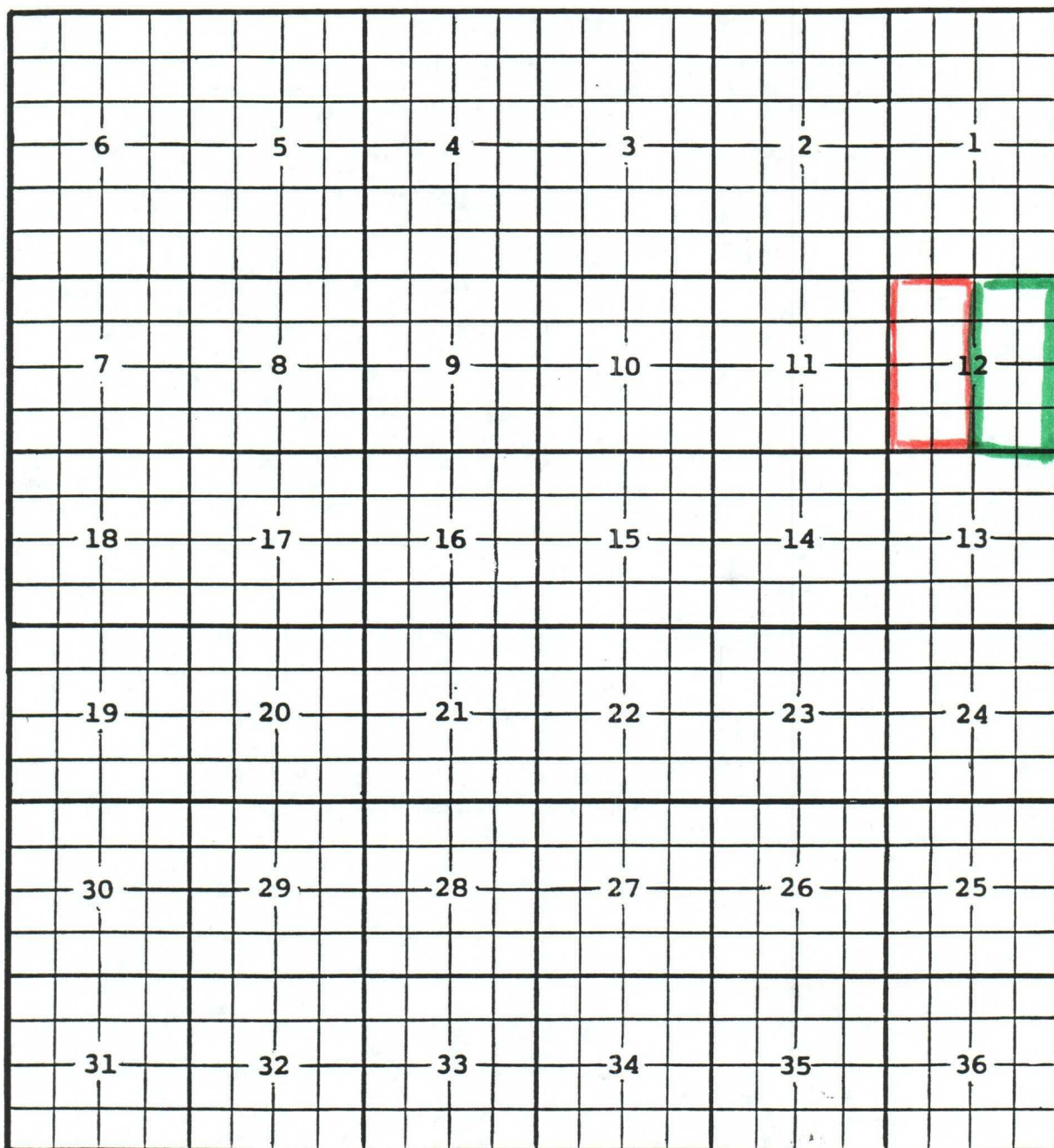
**Top of perforations: 11,617'.**



Eddy County, New Mexico

Cemetery; Morrow, Southeast Gas Pool

TOWNSHIP 21 SOUTH, RANGE 24 EAST, NMPM



+

Purpose: One completed gas well capable producing.

Marbob Energy Corporation, Zarafa 'FF' Federal #2

Location: Unit K, Sec. 12, Township 21 South, Range 24 East, NMPM

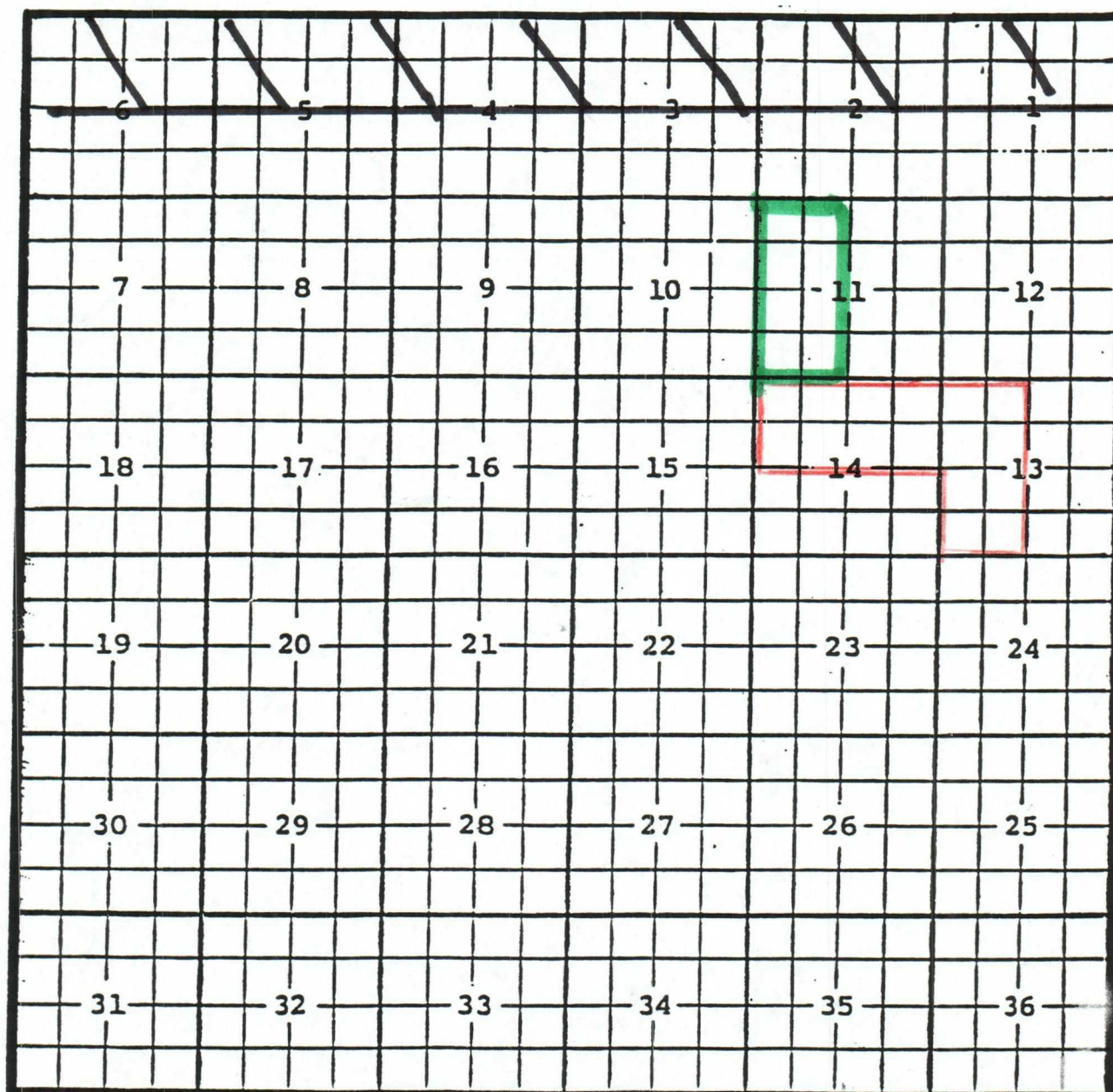
Completed 10/13/03 in the Morrow formation.

Top of perforations: 9877'.

Chaves County, New Mexico

Crockett Draw; Wolfcamp Gas Pool

TOWNSHIP 6 SOUTH, RANGE 26 EAST, NMPM



Purpose: One completed gas well capable of producing.

Yates Petroleum Corporation, Strene 'BCS' Com. # 2

Location: Unit M, Section 13, Township 6 South, Range 26 East. NMPM

Completed on 7/09/03 in the Wolfcamp formation.

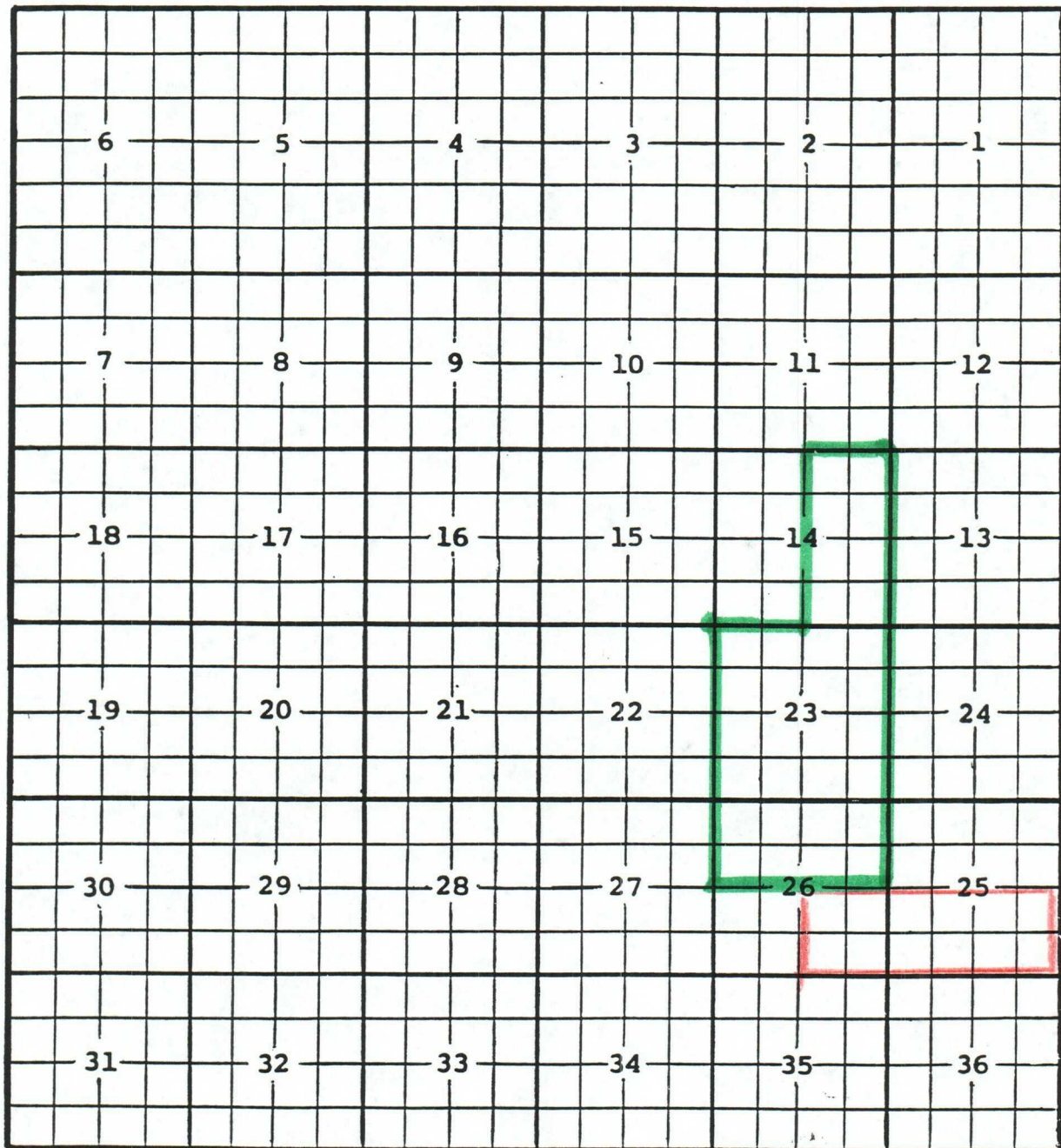
Top of perforations: 5352'.



Eddy County, New Mexico

Crozier Bluff; Atoka Gas Pool

TOWNSHIP 21 SOUTH, RANGE 26 EAST, NMPM



**Purpose:** One completed gas well capable of producing.

**Yates Petroleum Corporation, Louise 'AYI' #1**

**Location:** Unit I, Sec. 25, Township 21 South, Range 26 East, NMPM

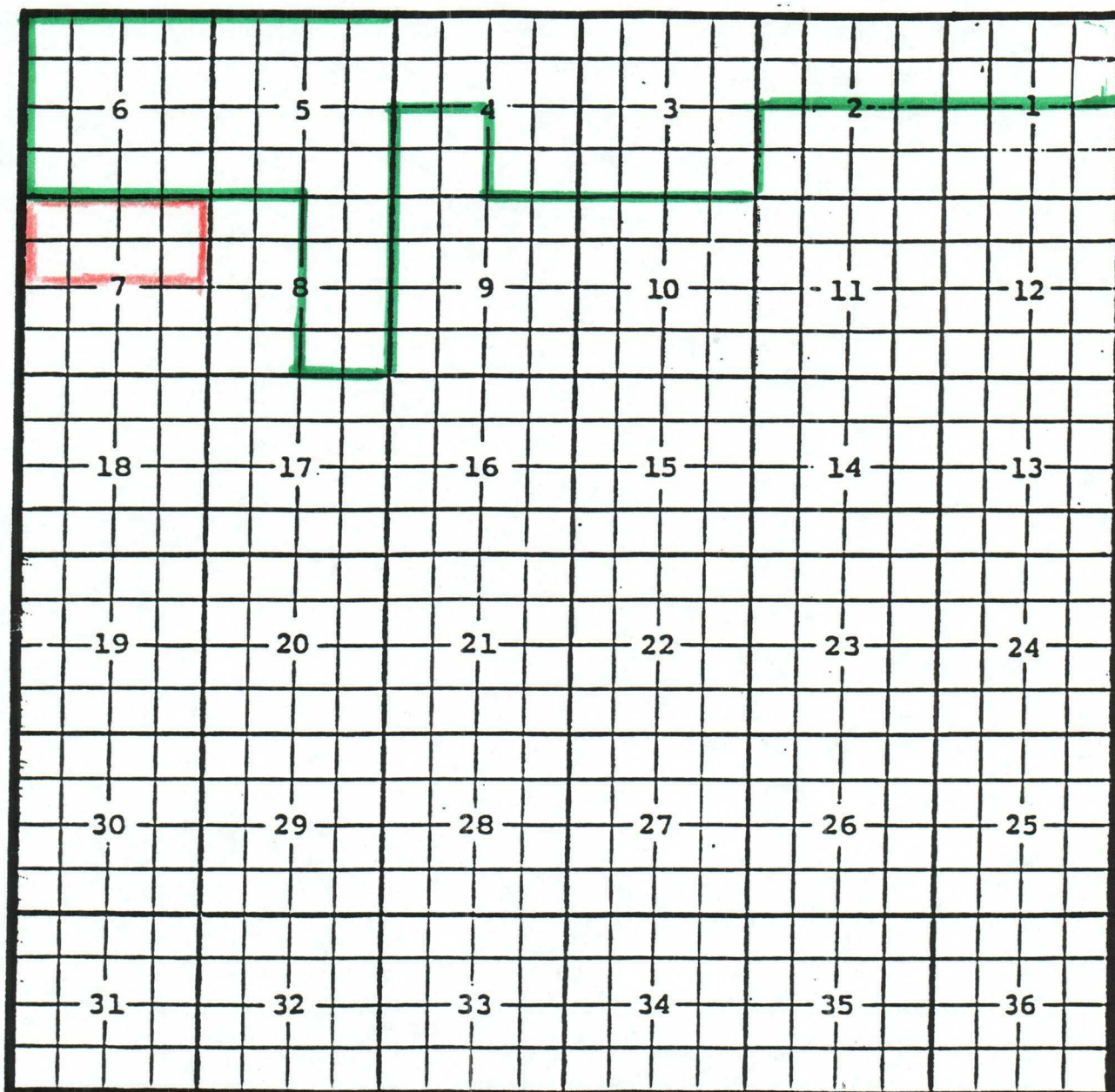
**Completed** 09/07/03 in the Atoka formation.

**Top of perforations:** 10,484'.

Chaves County, New Mexico

Foor Ranch; Wolfcamp Gas Pool

TOWNSHIP 10 SOUTH, RANGE 26 EAST, NMPM



Purpose: One completed gas well capable of producing.

McClellan Oil Corporation, Ross Federal Com. # 4

Location: Unit A, Sec. 7, Township 10 South, Range 26 East, NMPM

Completed 11/24/03 in the Wolfcamp formation.

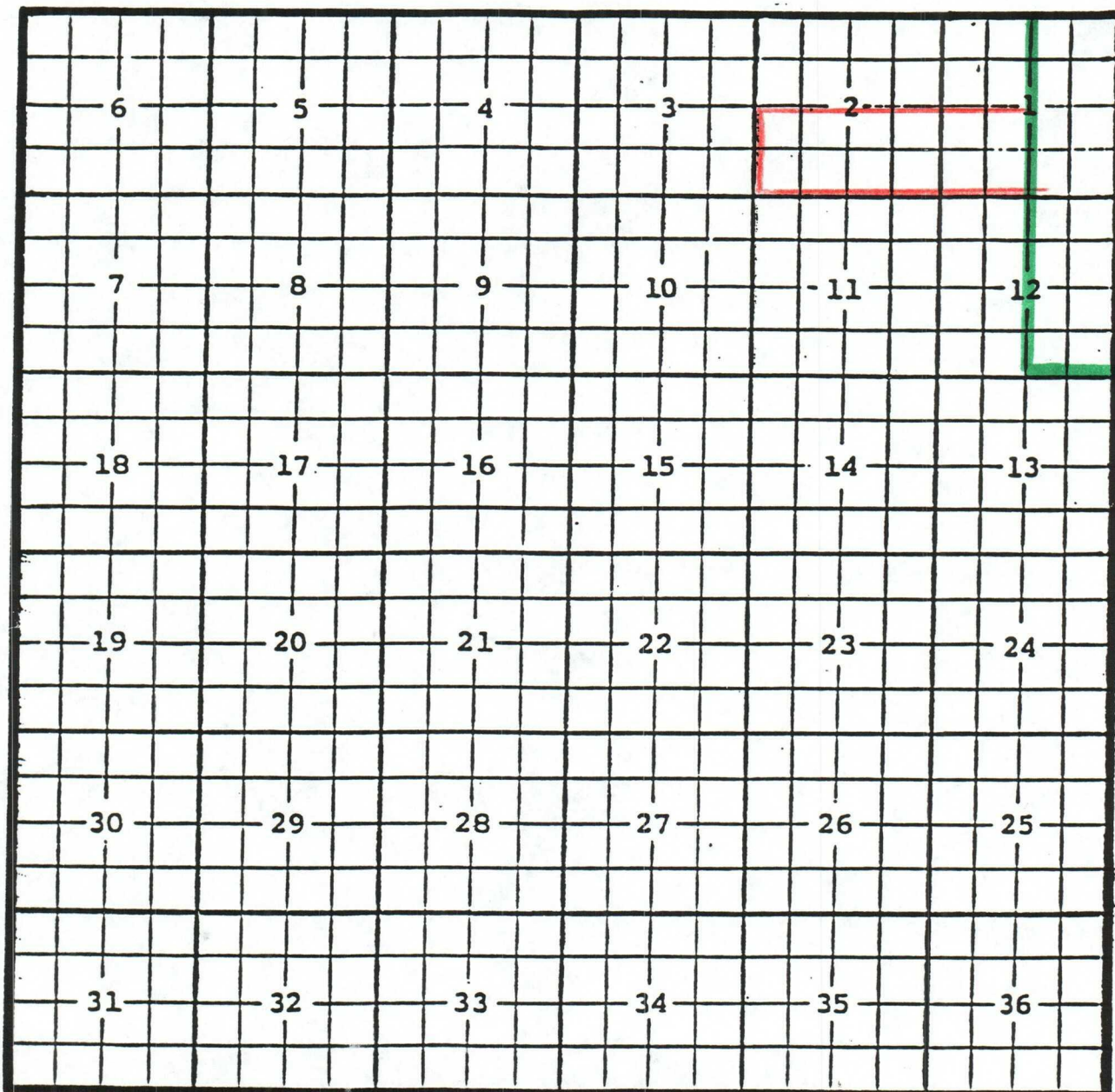
Top of perforations: 5241'.



Eddy County, New Mexico

Hackberry; Morrow, North Gas Pool

TOWNSHIP 19 SOUTH, RANGE 30 EAST, NMPM



Purpose: One completed gas well capable of producing.

Pecos Production Company, State '2' # 8

Location: Unit N, Sec. 2, Township 19 South, Range 30 East, NMPM

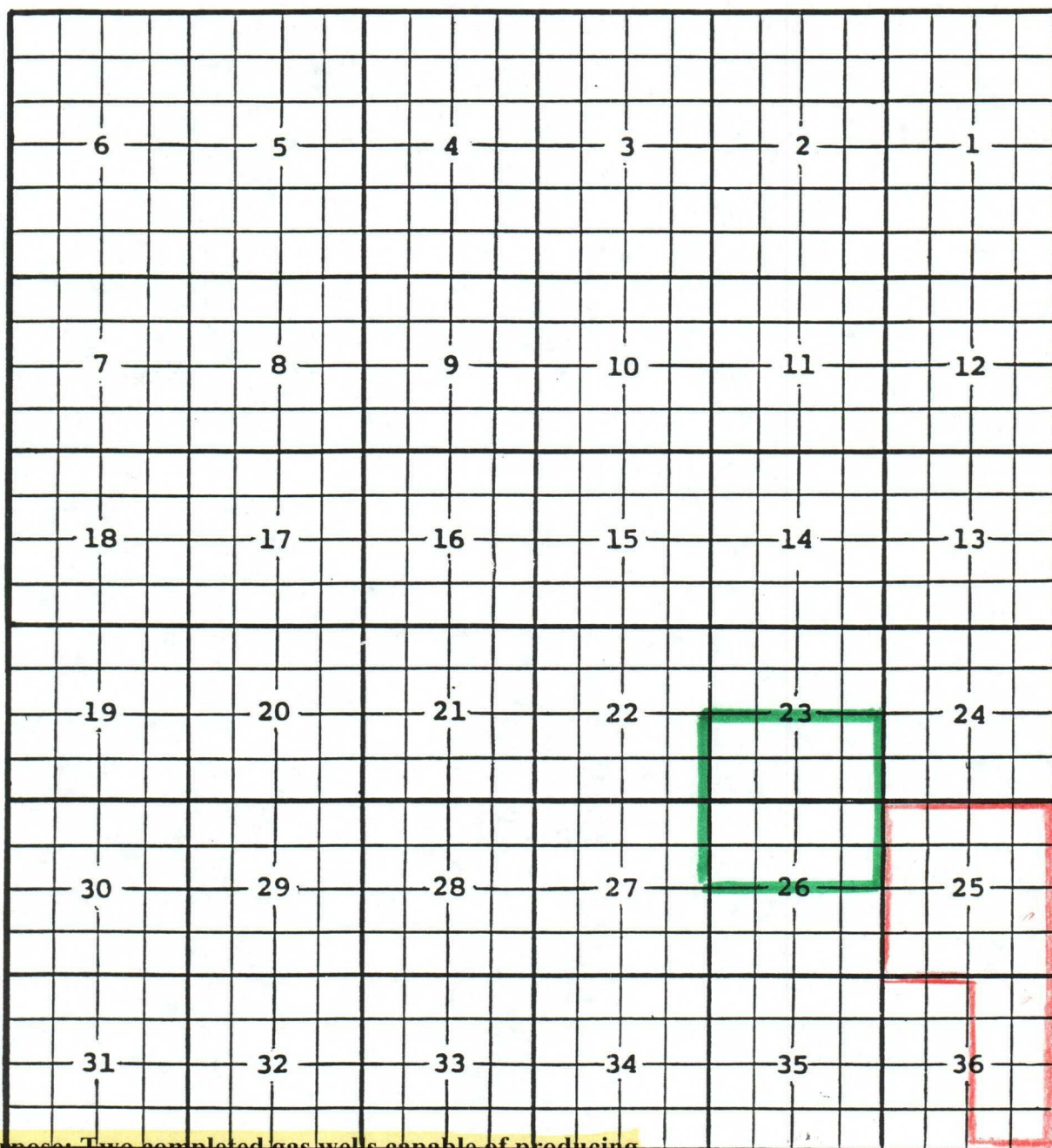
Completed 10/21/03 in the Morrow formation.

Top of perforations: 11969'.

Eddy County, New Mexico

Happy Valley; Strawn, Northeast Gas Pool

TOWNSHIP 21 SOUTH, RANGE 26 EAST, NMPM



~~Purpose: Two completed gas wells capable of producing.~~

Yates Petroleum Corporation, Louise 'AYI' #1

Location: Unit I, Sec. 25, Township 21 South, Range 26 East, NMPM

Completed 10/01/03 in the Strawn formation.

Top of perforation: 10054'.

Yates Petroleum Corporation, Tracy 'AXW' State #1

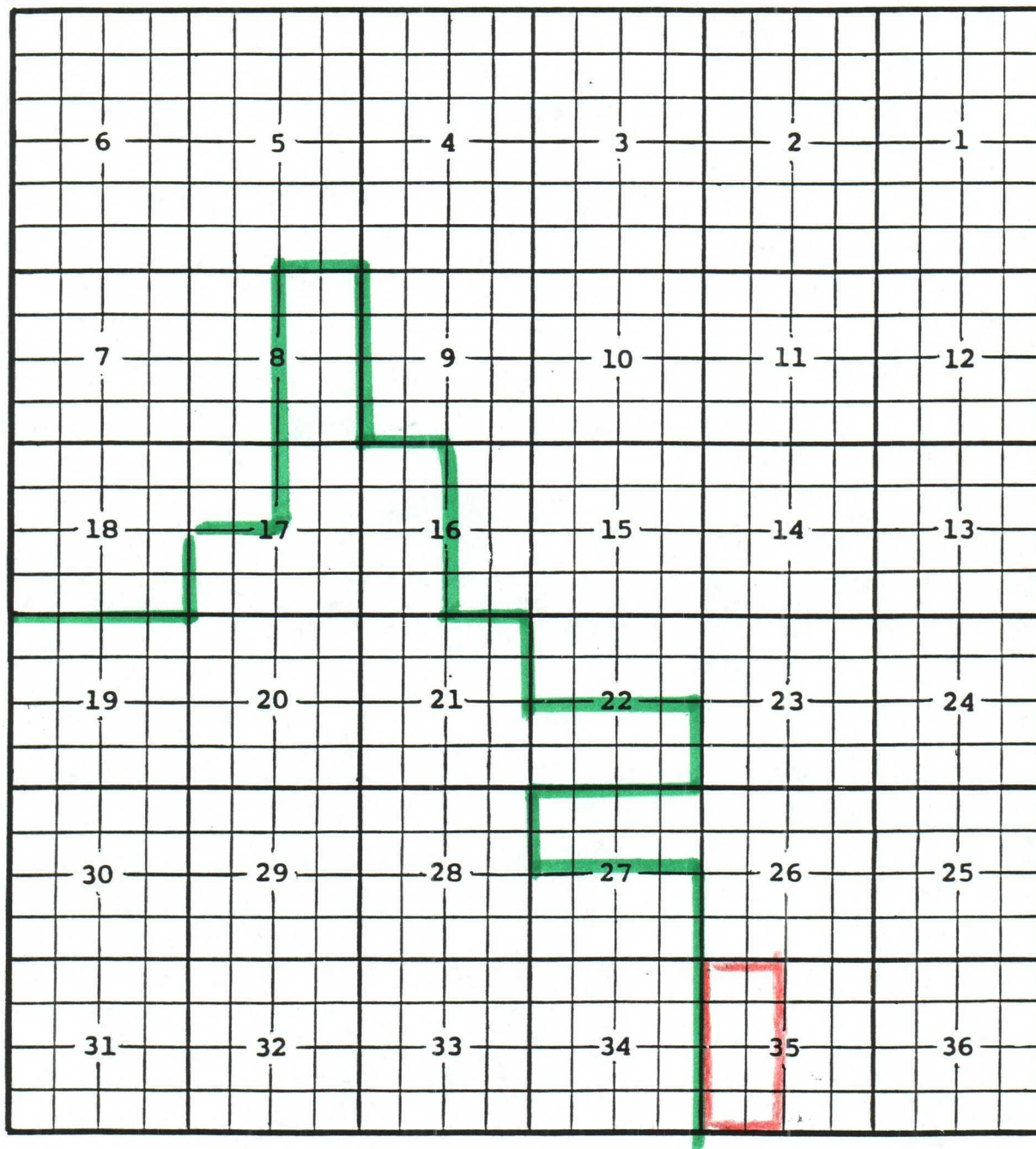
Location: Unit A, Sec. 36, Township 21 South, Range 26 East, NMPM

Completed 10/29/03 in the Strawn formation.

Top of perforation: 10500'.



**Eddy County, New Mexico Indian Basin; Upper Pennsylvanian Associated Gas Pool  
TOWNSHIP 21 SOUTH, RANGE 24 EAST, NMPM**



**Purpose:** One completed gas well capable of producing.

**Devon Energy Production Company, L.P., Righthand Canyon '35' Fee Com. #1**

**Location:** Unit M, Sec. 35, Township 21 South, Range 24 East, NMPM

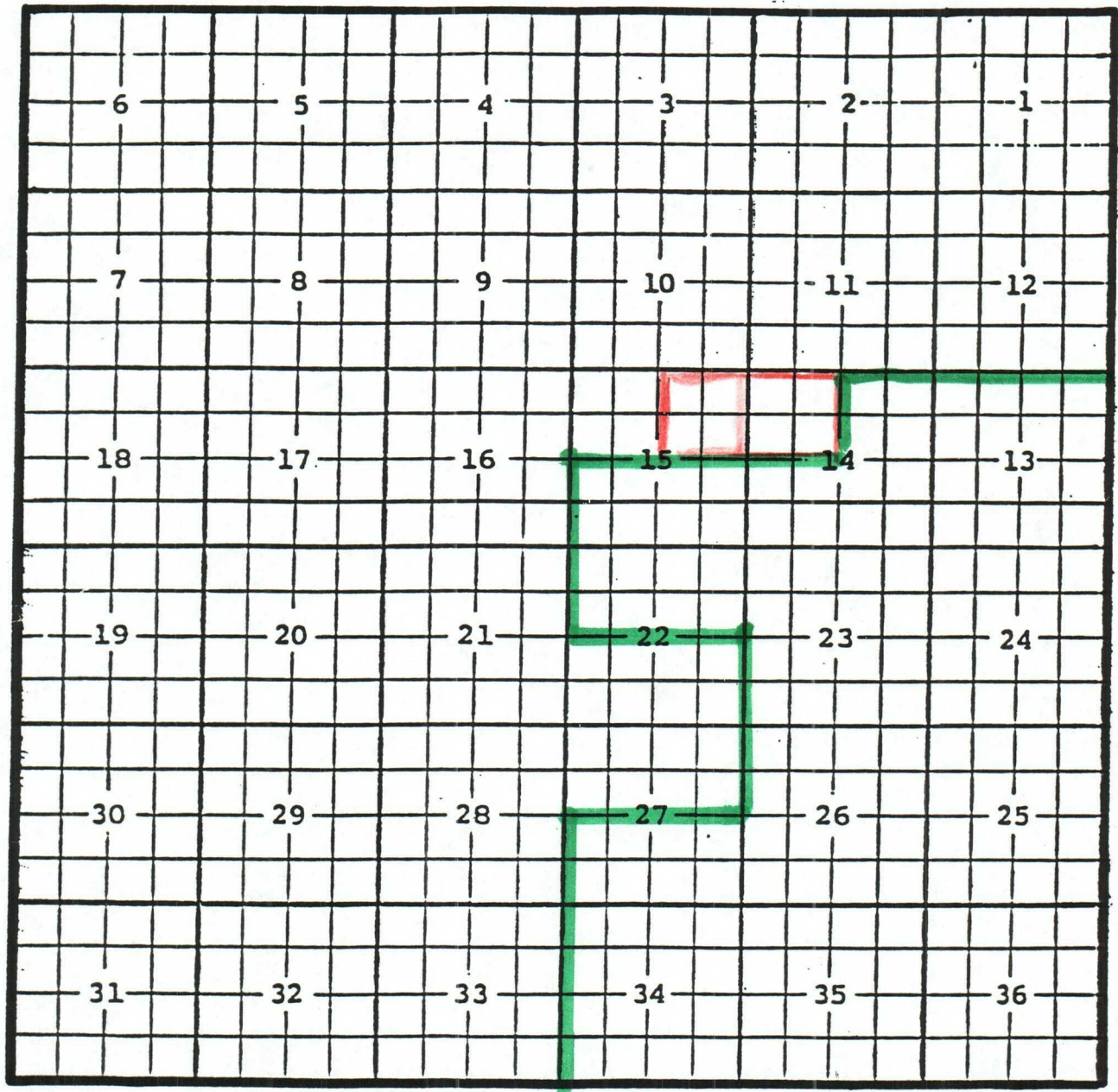
**Completed** 09/14/03 in the Upper Pennsylvanian formation.

**Top of perforations:** 7834'.

Eddy County, New Mexico

Ingle Wells; Delaware Oil Pool

TOWNSHIP 23 SOUTH, RANGE 31 EAST, NMPM



Purpose: One completed oil well capable of producing.

Devon Energy Production Company, L.P., Todd '15G' Federal #7

Location: Unit G, Sec. 15, Township 23 South, Range 31 East, NMPM

Completed 09/29/03 in the Delaware formation.

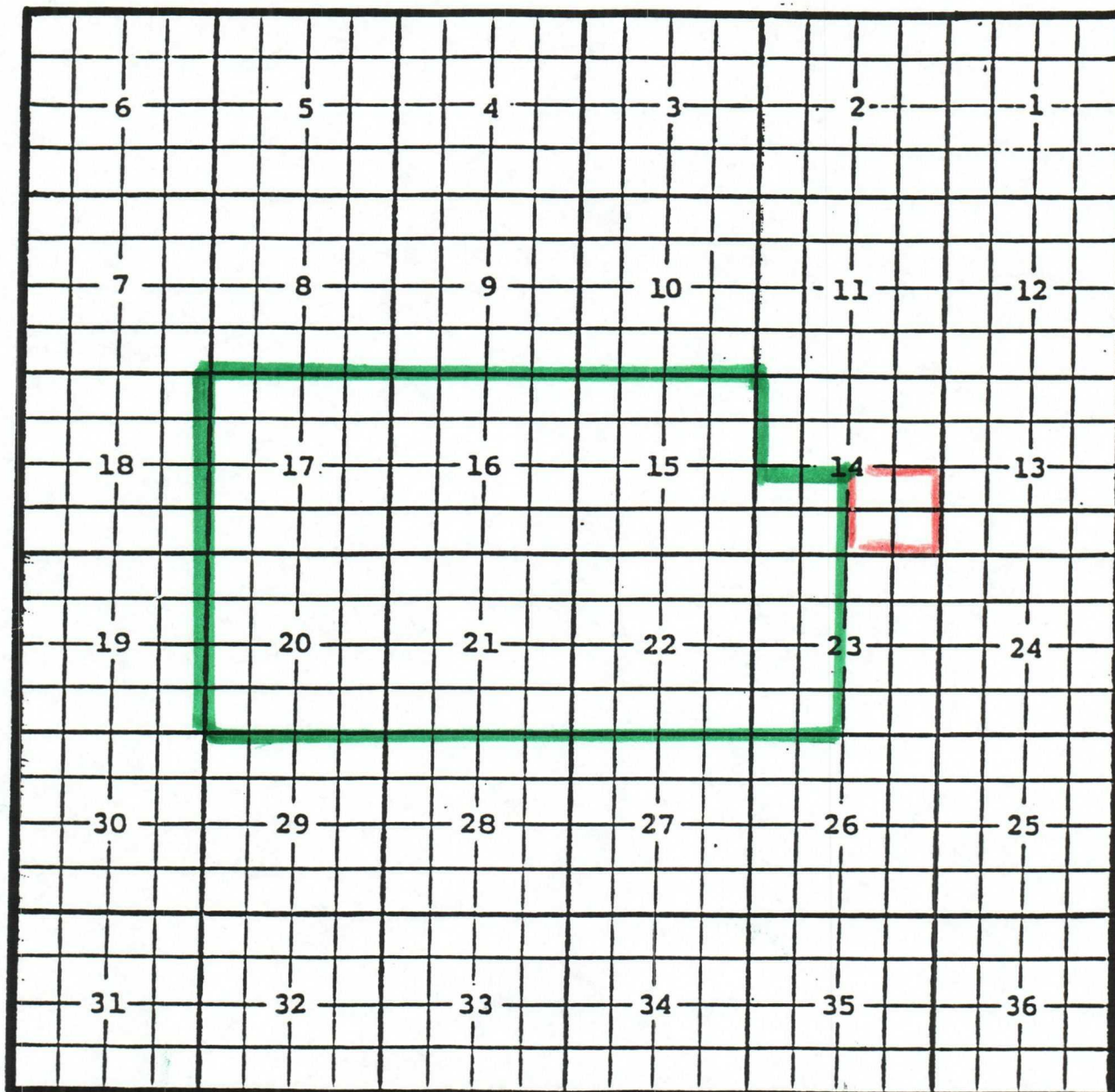
Top of perforations: 6968'.



Eddy County, New Mexico

Loco Hills; Paddock Oil Pool

TOWNSHIP 17 SOUTH, RANGE 30 EAST, NMPM



Purpose: One completed oil well capable of producing.

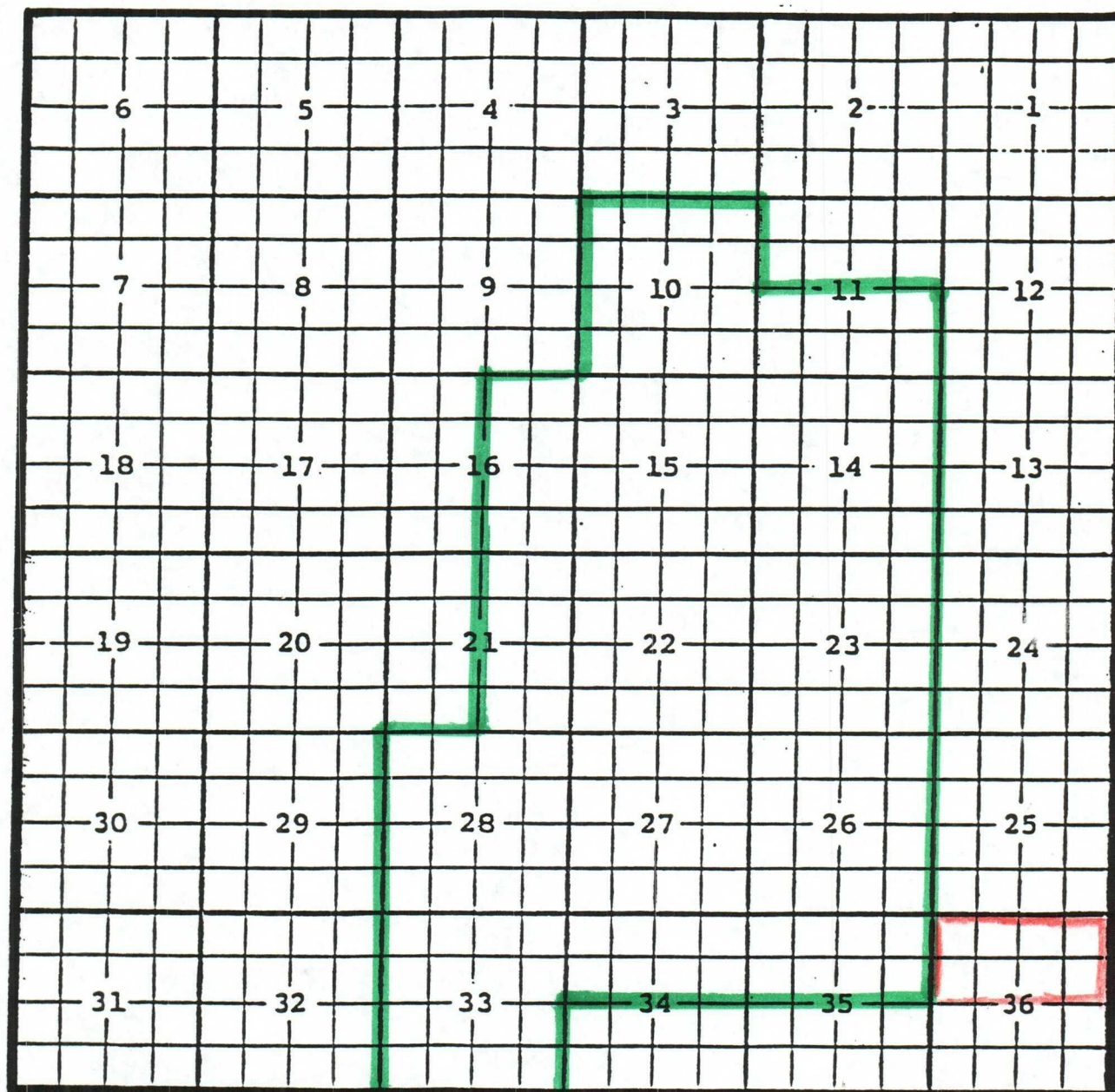
Burnett Oil Company, Inc, Gissler "A" #20

Location: Unit I, Sec. 14, Township 17 South, Range 30 East, NMPM

Completed 08/03/03 in the Glorieta-Yeso formation.

Top of perforations: 4532'.

**Eddy County, New Mexico Kennedy Farms; Morrow Gas Pool  
TOWNSHIP 17 SOUTH, RANGE 26 EAST, NMPM**



**Purpose: One completed gas well capable of producing.**

**Nadel and Gusmman Permian LLC, Jumpstart # 1**

**Location: Unit D, Sec. 36, Township 17 South, Range 26 East, NMPM**

**Completed 10/06/03 in the Morrow formation.**

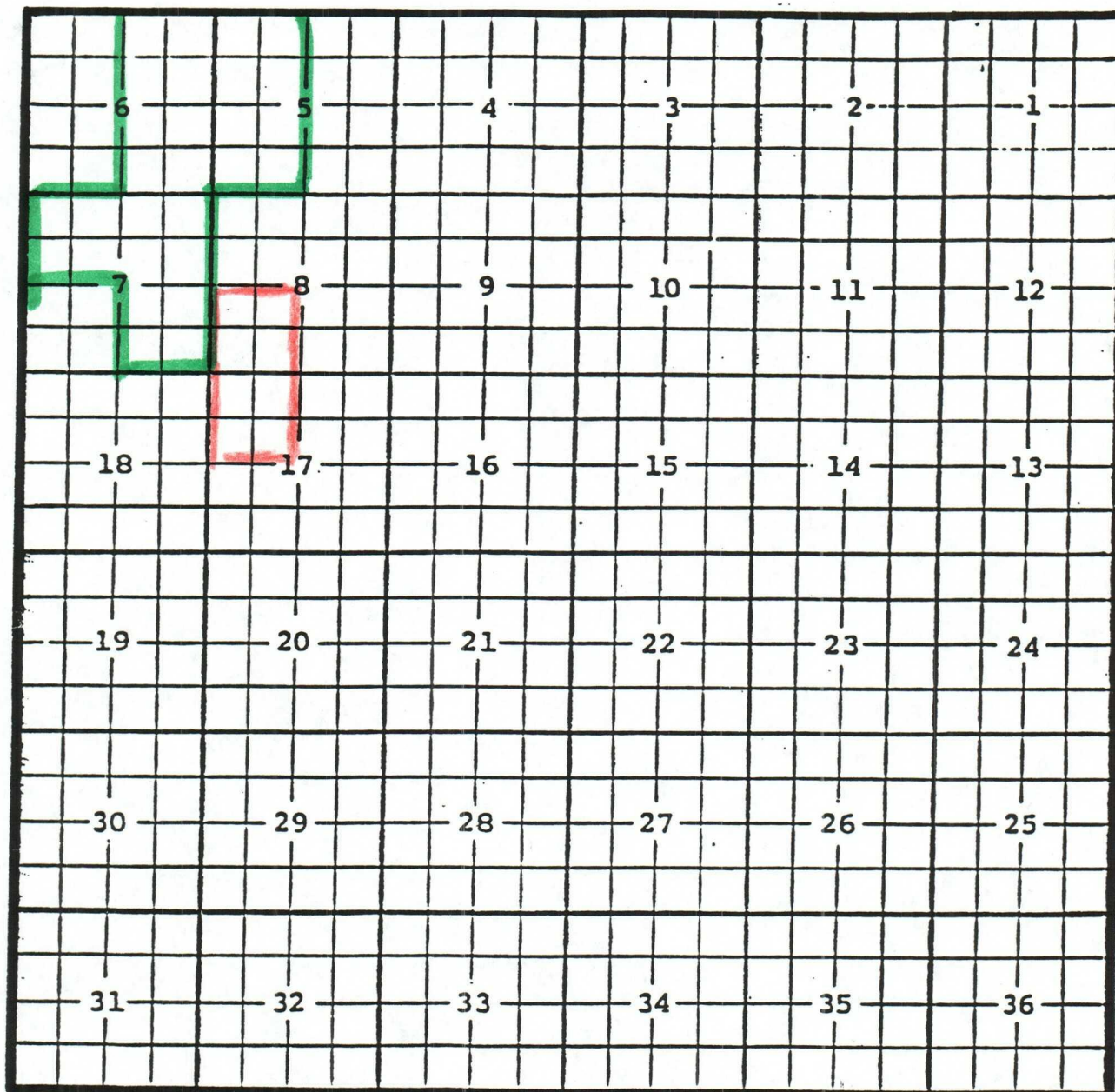
**Top of perforations: 8760'.**



Eddy County, New Mexico

Nash Draw; Delaware Oil Pool

TOWNSHIP 24 SOUTH, RANGE 30 EAST, NMPM



Purpose: One completed oil well capable of producing.

Bass Enterprises Production Company, Poker Lake Unit # 49

Location: Unit E, Sec. 17, Township 24 South, Range 30 East, NMPM

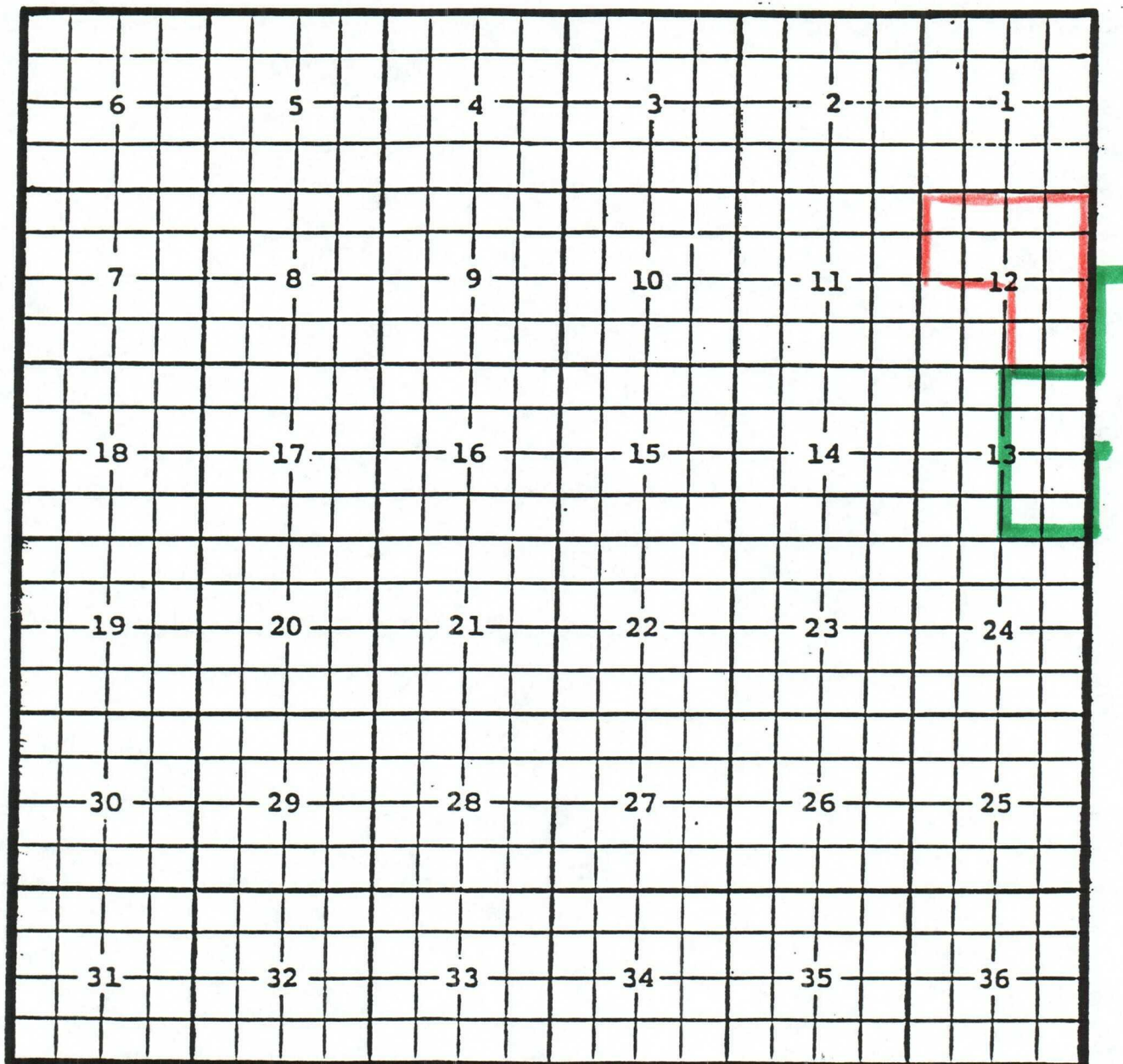
Completed 10/07/03 in the Delaware formation.

Top of perforations: 7290'.

Eddy County, New Mexico

Nash Draw; Morrow Gas Pool

TOWNSHIP 23 SOUTH, RANGE 29 EAST, NMPM



Purpose: One completed gas well capable of producing.

Murchison Oil & Gas, Inc., Unit # 53

Location: Unit H, Sec. 12, Township 23 South, Range 29 East, NMPM.

Completed 11/05/03 in the Morrow formation.

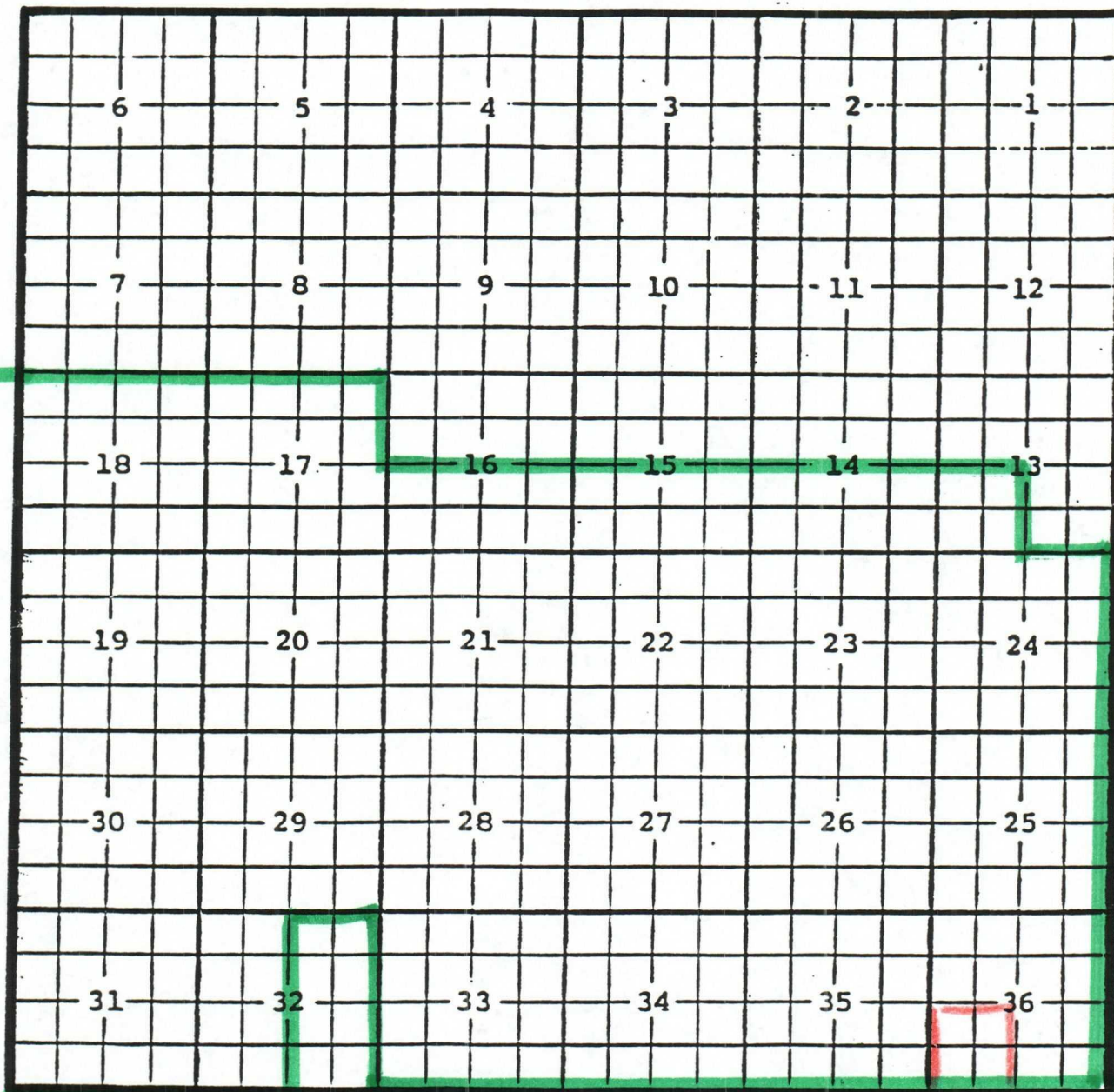
Top of perforations: 13.690'.



Chaves County, New Mexico

Pecos Slope; Abo Gas Pool

TOWNSHIP 8 SOUTH, RANGE 25 EAST, NMPM



Purpose: One completed gas well capable of producing.

Yates Petroleum Corporation, Tacbob 'BCT' State #1

Location: Unit M, Sec. 36, Township 8 South, Range 25 East, NMPM

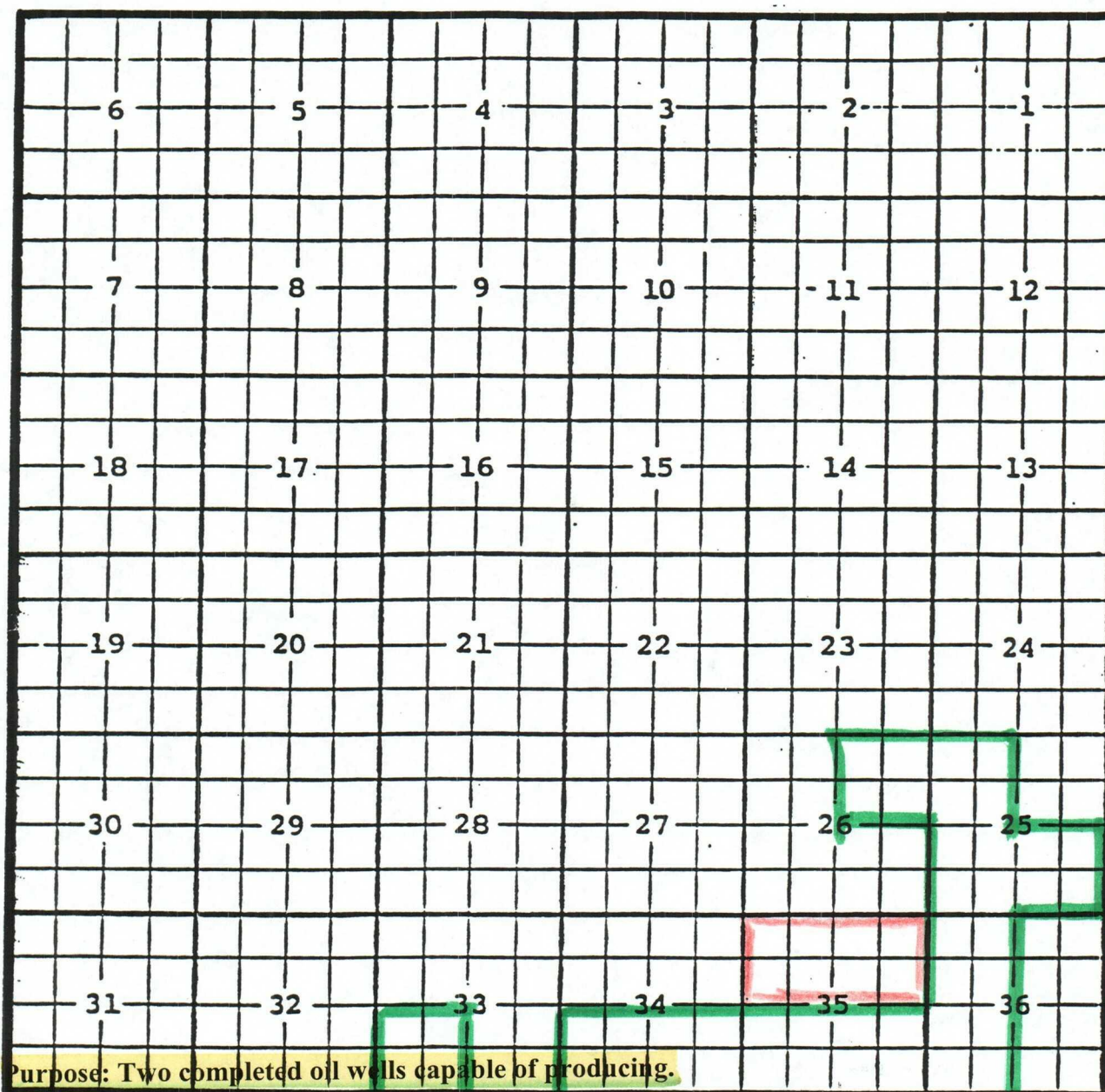
Completed 09/04/03 in the Abo formation

Top of perforations: 3916'.

Eddy County, New Mexico

Red Lake; Glorieta-Yeso, Northeast Oil Pool

TOWNSHIP 17 SOUTH, RANGE 27 EAST, NMPM



Devon Energy Corporation, Eagle '35F' Federal # 12

Location: Unit F, Sec. 35, Township 17 South, Range 27 East, NMPM

Completed 09/29/03 in the Glorieta-Yeso formation

Top of perforations: 2966'.

Devon Energy Corporation, Eagle '35H' Federal # 14

Location: Unit H, Sec. 35, Township 17 South, Range 27 East, NMPM

Completed 10/22/03 in the Glorieta-Yeso formation

Top of perforations: 3022'.