

District I
PO Box 1980, Hobbs, NM 88241-1980

District II
PO Drawer DD, Artesia, NM 88211-0719

District III
1000 Rio Brazos Rd., Aztec, NM 87410

District IV
PO Box 2088, Santa Fe, NM 87504-2088

State of New Mexico
Energy, Minerals & Natural Resources Department

OIL CONSERVATION DIVISION
PO Box 2088
Santa Fe, NM 87504-2088

Form C-102
Revised February 21, 1994
Instructions on back
Submit to Appropriate District Office
State Lease - 4 Copies
Fee Lease - 3 Copies

☐ AMENDED REPORT

WELL LOCATION AND ACREAGE DEDICATION PLAT

*API Number		*Pool Code		*Pool Name	
*Property Code		*Property Name BLANCETT RANCH 24			*Well Number 1
*GRID No. 20208		*Operator Name SAN JUAN RESOURCES, INC.			*Elevation 5635'

¹⁰ Surface Location

UL or lot no.	Section	Township	Range	Lot Idn	Feet from the	North/South line	Feet from the	East/West line	County
H	24	30N	12W		2435	NORTH	450	EAST	SAN JUAN

¹¹ Bottom Hole Location If Different From Surface

UL or lot no.	Section	Township	Range	Lot Idn	Feet from the	North/South line	Feet from the	East/West line	County
¹² Dedicated Acres					¹³ Joint or Infill	¹⁴ Consolidation Code	¹⁵ Order No.		

NO ALLOWABLE WILL BE ASSIGNED TO THIS COMPLETION UNTIL ALL INTERESTS HAVE BEEN CONSOLIDATED
OR A NON-STANDARD UNIT HAS BEEN APPROVED BY THE DIVISION

<div><p>¹⁶</p><p>5243.86'</p><p>5270.97'</p><p>5268.45'</p><p>24</p><p>LAT: 36.79835°N LONG: 108.04232°W DATUM: NAD83</p><p>2435'</p><p>450'</p><p>2623.50'</p><p>2633.40'</p></div>	<p>¹⁷ OPERATOR CERTIFICATION</p> <p>I hereby certify that the information contained herein is true and complete to the best of my knowledge and belief</p> <p>Signature _____</p> <p>Printed Name _____</p> <p>Title _____</p> <p>Date _____</p> <p>¹⁸ SURVEYOR CERTIFICATION</p> <p>I hereby certify that the well location shown on this plat was plotted from field notes of actual surveys made by me or under my supervision, and that the same is true and correct to the best of my belief</p> <p>Date of Survey: MAY 1, 2006</p> <p>Signature and Seal of Professional Surveyor</p> <div><p>JASON C. EDWARDS Certificate Number 15269</p></div>
---	--

Before the Oil Conservation Division
Case 14498
Hearing June 8, 2010
San Juan Resources
Exhibit No. 2

District I
1625 N. French Dr., Hobbs, NM 88240
Phone: (505) 393-6161 Fax: (505) 393-0720

District II
1301 W. Grand Ave., Artesia, NM 88210
Phone: (505) 748-1283 Fax: (505) 748-9720

District III
1000 Rio Bravo Rd., Aztec, NM 87410
Phone: (505) 334-6178 Fax: (505) 334-6170

District IV
1220 S. St Francis Dr., Santa Fe, NM 87505
Phone: (505) 476-3470 Fax: (505) 476-3462

State of New Mexico
Energy, Minerals and Natural Resources
Oil Conservation Division
1220 S. St Francis Dr.
Santa Fe, NM 87505

Form O-102
Permit 30972

WELL LOCATION AND ACREAGE DEDICATION PLAT

1. API Number 30-045-33769	2. Pool Code 71599	3. Pool Name BASIN-DAKOTA (PRORATED GAS)
4. Property Code 33731	5. Property Name BLANCETT RANCH 24	6. Well No. 001
7. OGRD No. 20208	8. Operator Name SAN JUAN RESOURCES, INC.	9. Elevation 5635


10. Surface Location

UL: Lot H	Section 24	Township 30N	Range 12W	Lot 24	Feet From 2435	N/S Line N	Feet From 450	E/W Line E	County SAN JUAN
--------------	---------------	-----------------	--------------	--------	-------------------	---------------	------------------	---------------	--------------------

11. Bottom Hole Location If Different From Surface

UL: Lot H	Section 24	Township 30N	Range 12W	Lot 24	Feet From 2435	N/S Line N	Feet From 450	E/W Line E	County SAN JUAN
12. Dedicated Acres 320.00	13. Joint or Enfr. 	14. Consolidation Code Communization	15. Order No. 						

NO ALLOWABLE WILL BE ASSIGNED TO THIS COMPLETION UNTIL ALL INTERESTS HAVE BEEN CONSOLIDATED OR A NON-STANDARD UNIT HAS BEEN APPROVED BY THE DIVISION



OPERATOR CERTIFICATION

I hereby certify that the information contained herein is true and complete to the best of my knowledge and belief, and that this organization either owns a working interest or unleased mineral interest in the land including the proposed bottom hole location(s) or has a right to drill this well at this location pursuant to a contract with an owner of such a mineral or working interest, or to a voluntary pooling agreement or a compulsory pooling order heretofore entered by the division.

Signed By: Lori Walters

Title: Manager

Date: 5/31/2006


SURVEYOR CERTIFICATION

I hereby certify that the well location shown on this plat was plotted from field notes of actual surveys made by me or under my supervision, and that the same is true and correct to the best of my belief.

Surveyed By: Jason Edwards

Date of Survey: 5/1/2006

Certificate Number: 15269



District I
1625 H. French Dr., Hobbs, NM 88240
Phone (505) 393-6161 Fax (505) 393-0720

District II
1301 W. Grand Ave., Artesia, NM 88210
Phone (505) 748-1283 Fax (505) 748-9720

District III
1000 Rio Bravo Rd., Aztec, NM 87410
Phone (505) 334-6178 Fax (505) 334-6170

District IV
1220 S. St. Francis Dr., Santa Fe, NM 87505
Phone (505) 476-3470 Fax (505) 476-3462

State of New Mexico
Energy, Minerals and Natural Resources
Oil Conservation Division
1220 S. St. Francis Dr.
Santa Fe, NM 87505

Form C-102
Print 30972

WELL LOCATION AND ACREAGE DEDICATION PLAT

1. API Number 30-045-33769	2. Pool Code 72319	3. Pool Name BLANCO-MESAVERDE (PRORATED GAS)
4. Property Code 33731	5. Property Name BLANCETT RANCH 24	6. Well No. 001
7. OGRID No. 20208	8. Operator Name SAN JUAN RESOURCES, INC.	9. Elevation 5635


10. Surface Location

UL - Lot H	Section 24	Township 30N	Range 12W	Lot 1/4	Feet From 2435	N/S Line N	Feet From 450	E/W Line E	County SAN JUAN
---------------	---------------	-----------------	--------------	---------	-------------------	---------------	------------------	---------------	--------------------

11. Bottom Hole Location If Different From Surface

UL - Lot 12	Section Dedicated Acres 320.00	Township 13	Range Join or Split	Lot 1/4 14	Feet From Consolidation Code	N/S Line Communitization	Feet From 15	E/W Line Order No.	County
----------------	--------------------------------------	----------------	------------------------	---------------	---------------------------------	-----------------------------	-----------------	-----------------------	--------

NO ALLOWABLE WILL BE ASSIGNED TO THIS COMPLETION UNTIL ALL INTERESTS HAVE BEEN CONSOLIDATED OR A NON-STANDARD UNIT HAS BEEN APPROVED BY THE DIVISION



OPERATOR CERTIFICATION

I hereby certify that the information contained herein is true and complete to the best of my knowledge and belief, and that this organization either owns a working interest or unleased mineral interest in the land including the proposed bottom hole location(s) or has a right to drill this well at this location pursuant to a contract with an owner of such a mineral or working interest, or to a voluntary pooling agreement or a compulsory pooling order heretofore entered by the division.

E-Signed By: Lon Walters

Title: Manager

Date: 5/31/2006

SURVEYOR CERTIFICATION

I hereby certify that the well location shown on this plat was plotted from field notes of actual surveys made by me or under my supervision, and that the same is true and correct to the best of my belief.

Surveyed By: Jason Edwards

Date of Survey: 5/1/2006

Certificate Number: 15269

