

District I
1625 N. French Dr., Hobbs, NM 88240

District II
1301 W. Grand Avenue, Artesia, NM 88210

District III
1000 Rio Brazos Rd., Aztec, NM 87410

District IV
1220 S. St. Francis Dr., Santa Fe, NM 87505

State of New Mexico
Energy, Minerals & Natural Resources Department

OIL CONSERVATION DIVISION
1220 South St. Francis Dr.
Santa Fe, NM 87505

Form C-102
Revised October 12, 2005
Instructions on back
Submit to Appropriate District Office
State Lease - 4 Copies
Fee Lease - 3 Copies

☒ AMENDED REPORT

WELL LOCATION AND ACREAGE DEDICATION PLAT

*API Number 30-045-33769		*Pool Code 71599	*Pool Name BASIN DAKOTA
*Property Code 35731	*Property Name BLANCETT RANCH 24		*Well Number 1
*GRID No. 20208	*Operator Name SAN JUAN RESOURCES, INC.		*Elevation 5641'

¹⁰ Surface Location



U. or lot no.	Section	Township	Range	Lot Idn	Feet from the	North/South line	Feet from the	East/West line	County
H	24	30N	12W		2463	NORTH	552	EAST	SAN JUAN

¹¹ Bottom Hole Location If Different From Surface

U. or lot no.	Section	Township	Range	Lot Idn	Feet from the	North/South line	Feet from the	East/West line	County

¹² Dedicated Acres 320.00	¹³ Joint or Infill	¹⁴ Consolidation Code C	¹⁵ Gross No. R-13053, R-13053-A
---	-------------------------------	---------------------------------------	---

NO ALLOWABLE WILL BE ASSIGNED TO THIS COMPLETION UNTIL ALL INTERESTS HAVE BEEN CONSOLIDATED OR A NON-STANDARD UNIT HAS BEEN APPROVED BY THE DIVISION

¹⁶ 5268.45'	5243.86'	24	2463'	2633.40'	552'	2623.50'	5270.97'	LAT: 36.79827°N LONG: 105.04269°W DATUM: NAD1983	¹⁷ OPERATOR CERTIFICATION I hereby certify that the information contained herein is true and complete to the best of my knowledge and belief, and that this organization either owns a working interest or unleased mineral interest in the land including the proposed bottom-hole location or has a right to drill this well at this location pursuant to a contract with an owner of such a mineral or working interest, or to a voluntary pooling agreement or a compulsory pooling order heretofore entered by the division.  Signature Date 6/2/2010 Dean C. Collins Printed Name
									¹⁸ SURVEYOR CERTIFICATION I hereby certify that the well location shown on this plat was plotted from field notes of actual surveys made by me or under my supervision, and that the same is true and correct to the best of my belief. Date of Survey: JUNE 1, 2010 Signature and Seal of Professional Surveyor  JASON C. EDWARDS Certificate Number 15269

Before the Oil Conservation Division

Case 14498

Hearing July 8, 2010

San Juan Resources

Exhibit No. 7

District I
1625 N. French Dr., Hobbs, NM 88240
District II
1301 W Grand Avenue, Artesia, NM 88210
District III
1000 Rio Brazos Rd., Aztec, NM 87410
District IV
1220 S. St. Francis Dr., Santa Fe, NM 87505

State of New Mexico
Energy, Minerals & Natural Resources Department

OIL CONSERVATION DIVISION
1220 South St. Francis Dr.
Santa Fe, NM 87505

Form C-102
Revised October 12, 2005
Instructions on back
Submit to Appropriate District Office
State Lease - 4 Copies
Fee Lease - 3 Copies

☒ AMENDED REPORT

WELL LOCATION AND ACREAGE DEDICATION PLAT

¹ API Number 30-045-33769	² Pool Code 72319	³ Pool Name BLANCO MESA VERDE
⁴ Property Code 35731	⁵ Property Name BLANCETT RANCH 24	⁶ Well Number 1
⁷ GRID No. 20208	⁸ Operator Name SAN JUAN RESOURCES, INC.	⁹ Elevation 5641


¹⁰ Surface Location

UL or lot no. H	Section 24	Township 30N	Range 12W	Lot 101	Feet from the 2463	North/South line NORTH	Feet from the 552	East/West line EAST	County SAN JUAN
--------------------	---------------	-----------------	--------------	---------	-----------------------	---------------------------	----------------------	------------------------	--------------------

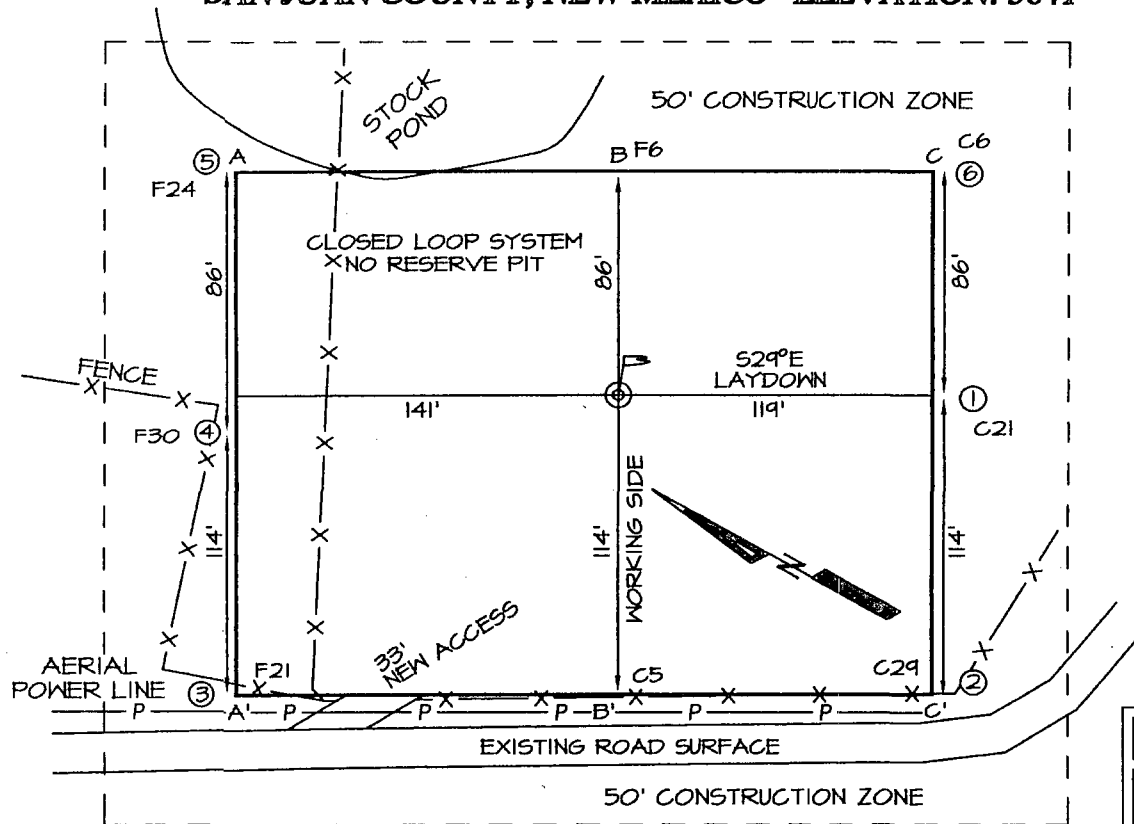
¹¹ Bottom Hole Location If Different From Surface

UL or lot no.	Section	Township	Range	Lot 101	Feet from the	North/South line	Feet from the	East/West line	County
¹² Dedicated Acres 320.00					¹³ Joint or Infill	¹⁴ Consolidation Code C	¹⁵ Order No. R-13053, R-13053-A		

NO ALLOWABLE WILL BE ASSIGNED TO THIS COMPLETION UNTIL ALL INTERESTS HAVE BEEN CONSOLIDATED
OR A NON-STANDARD UNIT HAS BEEN APPROVED BY THE DIVISION

15	5268.45'	24	5243.86'	2463'	552'	2633.40'	2623.50'	5270.97'	LAT: 35.79827°N LONG: 108.04269°W DATUM: NAD1983	¹⁷ OPERATOR CERTIFICATION I hereby certify that the information contained herein is true and complete to the best of my knowledge and belief, and that this organization either owns a working interest or unleased mineral interest in the land including the proposed bottom-hole location or has a right to drill this well at this location pursuant to a contract with an owner of such a mineral or working interest, or to a voluntary pooling agreement or a compulsory pooling order heretofore entered by the division.  6/2/2010 Signature Date Dean C. Collins Printed Name

SAN JUAN RESOURCES, INC. BLANCETT RANCH 24 #1
2463' FNL & 552' FEL, SECTION 24, T30N, R12W, NMPM
SAN JUAN COUNTY, NEW MEXICO ELEVATION: 5641'




LATITUDE: 36.79827°
 LONGITUDE: 108.04269°
 DATUM: NAD1983


PLAT NOTE:

SURFACE OWNER
 Fee Ownership
 (Richard M. Blancett)

A-A'



B-B'



C-C'

