



Exhibit 5

Centennial Tower
200 N. Loraine, Suite 1170
Midland, TX 79701
USA
432/683-7063
Fax 432/683-6847

November 24, 2003

7002 2410 0000 0026 9229
CERTIFIED MAIL/RETURN RECEIPT REQUESTED
VIA FACSIMILE 210/930-3967

Mr. Larry Cochran
Pure Energy Group, Inc.
153 Treeline Park, Suite 220
San Antonio, TX 78209

RE: Bandit "15" Federal #1 Well
N/2 of Section 15, T-20-S, R-33-E
Lea County, New Mexico

Dear Mr. Cochran:

The records of Lea County, New Mexico and the Federal Records reflect that Pure Energy Group, Ltd. owns a 25% leasehold interest and a 20.625% net revenue interest in the W/2 NW/4 Section 15, T-20S, R-33-E, Lea County, New Mexico.

Samson Resources Company proposes the drilling of the Bandit "15" Federal #1 Well, to be located 810' FNL and 660' FEL of Section 15, T-20-S, R-33-E to 14,000' or a depth sufficient to test the Morrow formation. Enclosed please find an AFE for this well, reflecting dry hole costs of \$1,340,362 and a completed well cost of \$2,189,352.

The unit for this well will encompass the entire N/2 of said section. Samson respectfully requests that you elect to participate in said well or sell or farm out your interest on either of the following terms:

1. Sell your leasehold for a bonus of \$250 per net acre.
2. Farmout your interest for a term of one year, retaining as an overriding royalty the difference between existing burdens and 21%.

WIL CONSERVATION DIVISION
CASE NUMBER
EXHIBIT NUMBER **5**

Pure Energy Group, Inc.

November 24, 2003

Page 2

Please indicate your election within fifteen days of your receipt of this letter. If you have any questions, please don't hesitate to contact the undersigned.

Very truly yours,

A handwritten signature in cursive script, appearing to read "Peggy Kerr".

Peggy Kerr
District Landman

/EEM
Enclosure

 *** ACTIVITY MANAGEMENT REPORT TX ***

ST. TIME	CONNECTION TEL/ID	NO.	MODE	PGS.	RESULT
*11/15 10:45		19185917506 1200	TX	2	OK 00'47
*11/15 11:30	JIM FARREL	19185917846 1201	SEQ. BROADCAST ECM	4	OK 01'21
*11/15 11:32	Robert Schaffitzel	19185917948 1201	SEQ. BROADCAST ECM	4	OK 01'24
*11/17 15:02		19185917524 1202	TX	1	OK 00'31
*11/17 15:52		14055528113 1203	TX	2	OK 00'58
*11/17 15:54	Diana	19185917345 1204	TX ECM	2	OK 00'44
*11/17 16:25	Diana	19185917345 1205	SEQ. BROADCAST ECM	15	OK 04'02
*11/17 16:29	JIM FARREL	19185917846 1205	SEQ. BROADCAST ECM	15	OK 04'11
*11/17 17:45	Diana	19185917345 1206	TX ECM	3	OK 01'11
*11/18 09:32	Marlin	19185917905 1207	TX ECM	1	OK 00'30
*11/18 11:45	Diana	19185917345 1208	TX ECM	6	OK 02'14
*11/18 11:48	Diana	19185917345 1209	TX ECM	2	OK 00'58
*11/18 15:24		19722430517 1210	TX	2	OK 01'11
*11/19 09:43		5709603 1211	TX	2	OK 00'48
*11/21 13:31	JIM FARREL	19185917846 1212	TX ECM	1	OK 00'29
*11/21 13:44	Diana	19185917345 1213	TX ECM	1	OK 00'30
*11/24 10:24		19185917992 1214	TX	2	OK 00'45
*11/24 11:03		19185917531 1215	SEQ. BROADCAST	1	OK 00'49
*11/24 11:04	Diana	19185917345 1215	SEQ. BROADCAST ECM	1	OK 00'42
*11/24 17:10		12146911415 1216	TX	2	OK 00'58
*11/24 17:15		12102252928 1217	TX	0	NG 00'30
				0	STOP
*11/24 17:16		17136551711 1218	TX	2	OK 00'55
*11/24 17:18		6846454 1219	TX	2	OK 01'11
11/25 11:43	Diana	19185917345 1220	TX ECM	1	OK 00'31
11/25 13:31		12109303967 1221	TX	3	OK 01'28

 *** ACTIVITY MANAGEMENT REPORT RX ***

ST. TIME	CONNECTION TEL/ID	NO.	MODE	PGS.	RESULT
*11/14 16:12		5598	AUTO RX	1	OK 00'38
*11/17 08:47		5599	AUTO RX	7	OK 04'02
*11/17 10:43	4055528113	5600	AUTO RX	2	OK 01'55
*11/17 15:33	505 3929601	5601	AUTO RX	0	NG 00'43
				0	
*11/17 15:35	432 687 0000	5602	AUTO RX	3	OK 02'51
*11/17 15:38	505 3929601	5603	AUTO RX	0	NG 00'43
				0	
*11/17 15:42		1 5604	AUTO RX	3	OK 03'05
*11/17 18:12		5605	AUTO RX	2	OK 00'47
*11/18 10:41	432 683 3352	5606	AUTO RX	1	OK 00'31
*11/18 16:56		5607	AUTO RX	2	OK 00'43
*11/19 16:14	432 683 3352	5608	AUTO RX	1	OK 00'29
*11/24 09:38	6971943	5609	AUTO RX	4	OK 01'41
*11/24 11:00	+8174240031	5610	AUTO RX	4	OK 01'19
11/25 10:09		5611	AUTO RX	1	OK 00'38
11/25 10:39	915 570 9603	5612	AUTO RX	2	OK 00'58

SENDER: COMPLETE THIS SECTION

- Complete items 1, 2, and 3. Also complete item 4 if Restricted Delivery is desired.
- Print your name and address on the reverse so that we can return the card to you.
- Attach this card to the back of the mailpiece, or on the front if space permits.

1. Article Addressed to:

Mr. Larry Cochran
Pure Energy Group, Inc.
153 Treeline Park, Ste 220
San Antonio, TX 78209

2. Article Number

(Transfer from service label)

7002 2410 0000 0026 9289

PS Form 3811, August 2001

Domestic Return Receipt

102595-02-M-1035

COMPLETE THIS SECTION ON DELIVERY

A. Signature

X *[Signature]*☐ Agent☐ Addressee

B. Received by (Printed Name)

L Cochran

C. Date of Delivery

*12/1/03*D. Is delivery address different from item 1? ☐ YesIf YES, enter delivery address below: ☐ No

3. Service Type

☒ Certified Mail☐ Express Mail☐ Registered☐ Return Receipt for Merchandise☐ Insured Mail☐ C.O.D.

4. Restricted Delivery? (Extra Fee)

☐ Yes

Bandit "15" #1

U.S. Postal Service™

CERTIFIED MAIL™ RECEIPT

(Domestic Mail Only; No Insurance Coverage Provided)

For delivery information visit our website at www.usps.com

SAN ANTONIO, TX 78209

Postage \$ 0.37

Certified Fee 2.30

Return Receipt Fee (Endorsement Required) 1.75

Restricted Delivery Fee (Endorsement Required)

Total Postage & Fees \$ 4.42

UNIT ID: 0702

Postmark
Here

Clerk: KNNWQJ

11/25/03

Bandit "15" #1

Sent To

Mr. Larry Cochran/Pure Energy Group

Street, Apt. No.,
or PO Box No.

153 Treeline Park, Ste 220

City, State, ZIP+4

San Antonio, TX 78209

PS Form 3800, June 2002

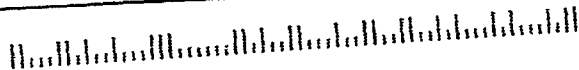
See Reverse for Instructions

7002 2410 0000 0026 9289

- Sender: Please print your name, address, and ZIP+4 in this box •

Samson
Attn: Peggy Kerr
200 N. Lorraine, Ste 1170
Midland, TX 79701

23

**Certified Mail Provides:**

- A mailing receipt
- A unique identifier for your mailpiece
- A record of delivery kept by the Postal Service for two years

Important Reminders:

- Certified Mail may ONLY be combined with First-Class Mail® or Priority Mail®.
- Certified Mail is not available for any class of international mail.
- NO INSURANCE COVERAGE IS PROVIDED with Certified Mail. For valuables, please consider Insured or Registered Mail.
- For an additional fee, a *Return Receipt* may be requested to provide proof of delivery. To obtain Return Receipt service, please complete and attach a Return Receipt (PS Form 3811) to the article and add applicable postage to cover the fee. Endorse mailpiece "Return Receipt Requested". To receive a fee waiver for a duplicate return receipt, a USPS® postmark on your Certified Mail receipt is required.
- For an additional fee, delivery may be restricted to the addressee or addressee's authorized agent. Advise the clerk or mark the mailpiece with the endorsement "Restricted Delivery".
- If a postmark on the Certified Mail receipt is desired, please present the article at the post office for postmarking. If a postmark on the Certified Mail receipt is not needed, detach and affix label with postage and mail.

IMPORTANT: Save this receipt and present it when making an inquiry.
Internet access to delivery information is not available on mail addressed to APOs and FPOs.

PS Form 3800, June 2002 (Reverse)
102595-02-M-1692



Centennial Tower
200 N. Loraine, Suite 1170
Midland, TX 79701
USA
432/683-7063
Fax 432/683-6847

Exhibit 5

November 24, 2003

7002 2410 0000 0026 9272

Certified Mail/Return Receipt Requested

VIA FACSIMILE 214/691-1415

Mr. Todd M. Upson
7002 Clearspring Parkway
Garland, TX 75044

RE: Bandit "15" Federal #1 Well
N/2 of Section 15, T-20-S, R-33-E
Lea County, New Mexico

Dear Mr. Upson:

The records of Lea County, New Mexico and the Federal Records reflect that you own an 8.33333% leasehold interest and a 6.875% net revenue interest in the W/2 NW/4 Section 15, T-20-S, R-33-E, Lea County, New Mexico.

Samson Resources Company proposes the drilling of the Bandit "15" Federal #1 Well, to be located 810' FNL and 660' FEL of Section 15, T-20-S, R-33-E to 14,000' or a depth sufficient to test the Morrow formation. Enclosed please find an AFE for this well, reflecting dry hole costs of \$1,340,362 and a completed well cost of \$2,189,352.

The unit for this well will encompass the entire N/2 of said section. Samson respectfully requests that you elect to participate in said well or sell or farm out your interest on either of the following terms:


1. Sell your leasehold for a bonus of \$250 per net acre.
2. Farmout your interest for a term of one year, retaining as an overriding royalty the difference between existing burdens and 29%.

Please indicate your election within fifteen days of your receipt of this letter. If you have any questions, please don't hesitate to contact the undersigned.

Mr. Todd M. Upson
November 24, 2003
Page 2

Please indicate your election within fifteen days of your receipt of this letter. If you have any questions, please don't hesitate to contact the undersigned.

Very truly yours,

A handwritten signature in cursive script, appearing to read "Peggy Kerr". The signature is fluid and stylized, with the first name "Peggy" being more prominent than the last name "Kerr".

Peggy Kerr
District Landman

/EEM
Enclosure

 *** ACTIVITY MANAGEMENT REPORT TX ***

ST. TIME	CONNECTION TEL/ID	NO.	MODE	PGS.	RESULT
*11/15 10:45		19185917506 1200	TX	2	OK 00'47
*11/15 11:30	JIM FARREL	19185917846 1201	SEQ. BROADCAST ECM	4	OK 01'21
*11/15 11:32	Robert Schaffitzel	19185917948 1201	SEQ. BROADCAST ECM	4	OK 01'24
*11/17 15:02		19185917524 1202	TX	1	OK 00'31
*11/17 15:52		14055528113 1203	TX	2	OK 00'58
*11/17 15:54	Diana	19185917345 1204	TX ECM	2	OK 00'44
*11/17 16:25	Diana	19185917345 1205	SEQ. BROADCAST ECM	15	OK 04'02
*11/17 16:29	JIM FARREL	19185917846 1205	SEQ. BROADCAST ECM	15	OK 04'11
*11/17 17:45	Diana	19185917345 1206	TX ECM	3	OK 01'11
*11/18 09:32	Marlin	19185917905 1207	TX ECM	1	OK 00'30
*11/18 11:45	Diana	19185917345 1208	TX ECM	6	OK 02'14
*11/18 11:48	Diana	19185917345 1209	TX ECM	2	OK 00'58
*11/18 15:24		19722430517 1210	TX	2	OK 01'11
*11/19 09:43		5709603 1211	TX	2	OK 00'48
*11/21 13:31	JIM FARREL	19185917846 1212	TX ECM	1	OK 00'29
*11/21 13:44	Diana	19185917345 1213	TX ECM	1	OK 00'30
*11/24 10:24		19185917992 1214	TX	2	OK 00'45
*11/24 11:03		19185917531 1215	SEQ. BROADCAST	1	OK 00'49
*11/24 11:04	Diana	19185917345 1215	SEQ. BROADCAST ECM	1	OK 00'42
*11/24 17:10		12146911415 1216	TX	2	OK 00'58
*11/24 17:15		12102252928 1217	TX	0	NG 00'30
				0	STOP
*11/24 17:16		17136551711 1218	TX	2	OK 00'55
*11/24 17:18		6846454 1219	TX	2	OK 01'11
*11/25 11:43	Diana	19185917345 1220	TX ECM	1	OK 00'31
*11/25 13:31		12109303967 1221	TX	3	OK 01'28
11/25 13:34		12146911415 1222	TX	3	OK 01'28

 *** ACTIVITY MANAGEMENT REPORT RX ***

ST. TIME	CONNECTION TEL/ID	NO.	MODE	PGS.	RESULT
*11/17 08:47		5599	AUTO RX	7	OK 04'02
*11/17 10:43	4055528113	5600	AUTO RX	2	OK 01'55
*11/17 15:33	505 3929601	5601	AUTO RX	0	NG 00'43
				0	
*11/17 15:35	432 687 0000	5602	AUTO RX	3	OK 02'51
*11/17 15:38	505 3929601	5603	AUTO RX	0	NG 00'43
				0	
*11/17 15:42		1 5604	AUTO RX	3	OK 03'05
*11/17 18:12		5605	AUTO RX	2	OK 00'47
*11/18 10:41	432 683 3352	5606	AUTO RX	1	OK 00'31
*11/18 16:56		5607	AUTO RX	2	OK 00'43
*11/19 16:14	432 683 3352	5608	AUTO RX	1	OK 00'29
*11/24 09:38	6971943	5609	AUTO RX	4	OK 01'41
*11/24 11:00	+8174240031	5610	AUTO RX	4	OK 01'19
*11/25 10:09		5611	AUTO RX	1	OK 00'38
*11/25 10:39	915 570 9603	5612	AUTO RX	2	OK 00'58



Centennial Tower
200 N. Loraine, Suite 1170
Midland, TX 79701
USA
432/683-7063
Fax 432/683-6847

December 3, 2003

VIA FACSIMILE 214/987-7120

Mr. Todd M. Upson
7002 Clearspring Parkway
Garland, TX 75044

RE: Bandit "15" Federal #1 Well
N/2 of Section 15, T-20-S, R-33-E
Lea County, New Mexico

Dear Mr. Upson:

The records of Lea County, New Mexico and the Federal Records reflect that you own an 8.33333% leasehold interest and a 6.875% net revenue interest in the W/2 NW/4 Section 15, T-20-S, R-33-E, Lea County, New Mexico.

Samson Resources Company proposes the drilling of the Bandit "15" Federal #1 Well, to be located 810' FNL and 660' FEL of Section 15, T-20-S, R-33-E to 14,000' or a depth sufficient to test the Morrow formation. Enclosed please find an AFE for this well, reflecting dry hole costs of \$1,340,362 and a completed well cost of \$2,189,352.

The unit for this well will encompass the entire N/2 of said section. Samson respectfully requests that you elect to participate in said well or sell or farm out your interest on either of the following terms:

1. Sell your leasehold for a bonus of \$250 per net acre.
2. Farmout your interest for a term of one year, retaining as an overriding royalty the difference between existing burdens and 29%.

Mr. Todd M. Upson
December 3, 2003
Page 2

Please indicate your election within fifteen days of your receipt of this letter. If you have any questions, please don't hesitate to contact the undersigned.

Very truly yours,

A handwritten signature in cursive script that reads "Peggy Kerr". The signature is written in black ink and is positioned above the printed name.

Peggy Kerr
District Landman

/EEM
Enclosure



SAMSON
AUTHORITY FOR EXPENDITURE

Original AFE

AFE Number: 2004DOM0105302	Prospect: Teas Morrow	Well Name: Bandit Federal 15
Location: Section 15-20S-33E	County, State: Lea, New Mexico	
Proposed TD: 14,000	Work Type: Developmental Drilling Well - U	Est. Start Date: 1/15/2004
Vertically drill and complete a 14,000' well		

CODE	2700 - INTANGIBLES	Dry Hole	Completion	CWC
01	Surface Damages & Right of Way	5,000	0	5,000
02	Roads & Location	40,000	5,000	45,000
03	Rathole & Conductor Service	4,400	0	4,400
04	Mobilization / Demobilization	40,000	0	40,000
05	Drilling Daywork	362,060	16,840	378,900
06	Drilling Footage	0	0	0
07	Drilling Turnkey	0	0	0
08	Fuel Water & Power	58,500	5,000	63,500
09	Mud. Materials & Services	92,000	13,000	105,000
10	Bits, Reamers & Stabilization	88,000	5,000	93,000
11	Directional Equipment & Services	25,000	0	25,000
12	Rental Equipment	49,650	20,000	69,650
13	Logging & Formation Evaluation - Geology	74,500	13,950	88,450
14	Cementing - Eqp. Materials & Services	46,000	35,000	81,000
15	Inspection Services	12,240	10,000	22,240
16	Transportation	10,500	10,000	20,500
17	Supervision & Technical	38,700	9,800	48,500
18	Pipe Crews - Equipment & Labor	19,500	25,000	44,500
19	Labor & Supplies	27,000	9,000	36,000
20	Insurance	22,176	0	22,176
21	Overhead	14,100	5,000	19,100
22	Plugging & Abandonment	15,000	0	15,000
23	Completion Rig - -- 4 days @ \$10000 / day	0	40,000	40,000
25	Perforating	0	20,000	20,000
26	Acidizing, Fracturing & Sand	0	300,000	300,000
27	Wireline Services	0	15,000	15,000
28	Miscellaneous & Contingency	50,836	0	50,836
29	Legal & Regulatory	5,000	0	5,000
35	Location Restoration	10,000	0	10,000
38	Closed Mud System, Materials, & Services	0	0	0
	TOTAL INTANGIBLES	1,110,162	557,590	1,667,752
CODE	2800 - TANGIBLES	Dry Hole	Completion	CWC
01	Protective / Surface Casing - 16" 75# K-55 BTC	46,400	0	46,400
02	Intermediate Casing - 11-3/4" 54# K-55 LTC	80,600	0	80,600
03	Liner - 8-5/8" 32# HC-K55 (Special Drift) LTC	83,200	0	83,200
04	Production Casing - 5-1/2" 20. P-110 LTC	0	140,000	140,000
05	Production Tubing - 2-3/8" 4.7# N80 EUE -- 13600 feet @ \$3.00 / ft.	0	41,400	41,400
08	Wellhead Equipment	20,000	15,000	35,000
09	Surface Equipment	0	15,000	15,000
10	Subsurface Equipment	0	40,000	40,000
11	Artificial Lift Equipment	0	10,000	10,000
16	Pipeline & Meter Facilities	0	30,000	30,000
	TOTAL TANGIBLES	230,200	291,400	521,600
	TOTAL COST:	1,340,362	848,990	2,189,352

Approved By: SAMSON

By:		Date:
Approved (Working Interest Owner Name)		
By:	Title:	Date:
Signature:		

HP LaserJet 3100
Printer/Fax/Copier/Scanner

SEND CONFIRMATION REPORT for

915 570 9603
Dec-3-03 11:09AM

Job	Start Time	Usage	Phone Number or ID	Type	Pages	Mode	Status
959	12/ 3 11:07AM	1'05"	214 987 7120	Send.....	3/ 3	EC144	Completed.....

Total 1'05" Pages Sent: 3 Pages Printed: 0



Centennial Tower
200 N. Lorraine, Suite 1170
Midland, TX 79701
USA
432/683-7083
Fax 432/683-6847

December 3, 2003

VIA FACSIMILE 214/987-7120

Mr. Todd M. Upson
7002 Clearspring Parkway
Garland, TX 75044

RE: Bandit "15" Federal #1 Well
N/2 of Section 15, T-20-S, R-33-E
Lea County, New Mexico

Dear Mr. Upson:

The records of Lea County, New Mexico and the Federal Records reflect that you own an 8.33333% leasehold interest and a 6.875% net revenue interest in the W/2 NW/4 Section 15, T-20-S, R-33-E, Lea County, New Mexico.

Samson Resources Company proposes the drilling of the Bandit "15" Federal #1 Well, to be located 810' FNL and 660' FEL of Section 15, T-20-S, R-33-E to 14,000' or a depth sufficient to test the Morrow formation. Enclosed please find an AFE for this well, reflecting dry hole costs of \$1,340,362 and a completed well cost of \$2,189,352.

The unit for this well will encompass the entire N/2 of said section. Samson respectfully requests that you elect to participate in said well or sell or farm out your interest on either of the following terms:

1. Sell your leasehold for a bonus of \$250 per net acre.
2. Farmout your interest for a term of one year, retaining as an overriding royalty the difference between existing burdens and 29%.

SENDER: COMPLETE THIS SECTION

- Complete items 1, 2, and 3. Also complete item 4 if Restricted Delivery is desired.
- Print your name and address on the reverse so that we can return the card to you.
- Attach this card to the back of the mailpiece, or on the front if space permits.

1. Article Addressed to:

Mr. Todd M. Upson
7002 Clearspring Pkwy
Garland, TX 75044

2. Article Number

(Transfer from service label)

7002 2410 0000 0026 9272

PS Form 3811, August 2001

Domestic Return Receipt

102595-02-M-1035

COMPLETE THIS SECTION FOR DELIVERY

A. Signature

X M. Upson

☐ Agent☐ Addressee

B. Received by (Printed Name)

C. Date of Delivery

12/17

D. Is delivery address different from item 1? ☐ YesIf YES, enter delivery address below: ☐ No

3. Service Type

☒ Certified Mail☐ Express Mail☐ Registered☐ Return Receipt for Merchandise☐ Insured Mail☐ C.O.D.

4. Restricted Delivery? (Extra Fee)

☐ Yes"15" #1
Bandit

U.S. Postal Service™

CERTIFIED MAIL™ RECEIPT

(Domestic Mail Only; No Insurance Coverage Provided)

For delivery information visit our website at www.usps.com

GARLAND, TX 75044

Postage \$ 0.37

Certified Fee 2.30

Return Receipt Fee (Endorsement Required) 1.75

Restricted Delivery Fee (Endorsement Required)

Total Postage & Fees \$ 4.42

UNIT ID: 0702

Postmark
Here

Clerk: KNNWQ3

11/25/03

Bandit "15" #1

Sent To

Street, Apt. No.,
or PO Box No.

City, State, ZIP+4

Mr. Todd M. Upson
7002 Clearspring Parkway
Garland, TX 75044

PS Form 3800, June 2002

See Reverse for Instructions

7002 2410 0000 0026 9272

MIDLAND/ODESSA TX

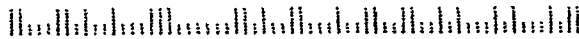
PM

First-Class Mail
Postage & Fees Paid
USPS
Permit No. G-10

• Sender: Please print your name, address, and ZIP+4 in this box.

Samson
Attn: Peggy Kerr
200 N. Lorraine, Ste 1170
Midland, TX 79701

25

**Certified Mail Provides:**

- A mailing receipt
- A unique identifier for your mailpiece
- A record of delivery kept by the Postal Service for two years

Important Reminders:

- Certified Mail may ONLY be combined with First-Class Mail® or Priority Mail®.
- Certified Mail is *not* available for any class of international mail.
- NO INSURANCE COVERAGE IS PROVIDED with Certified Mail. For valuables, please consider Insured or Registered Mail.
- For an additional fee, a *Return Receipt* may be requested to provide proof of delivery. To obtain Return Receipt service, please complete and attach a Return Receipt (PS Form 3811) to the article and add applicable postage to cover the fee. Endorse mailpiece "Return Receipt Requested". To receive a fee waiver for a duplicate return receipt, a USPS® postmark on your Certified Mail receipt is required.
- For an additional fee, delivery may be restricted to the addressee or addressee's authorized agent. Advise the clerk or mark the mailpiece with the endorsement "*Restricted Delivery*".
- If a postmark on the Certified Mail receipt is desired, please present the article at the post office for postmarking. If a postmark on the Certified Mail receipt is not needed, detach and affix label with postage and mail.

IMPORTANT: Save this receipt and present it when making an inquiry.
Internet access to delivery information is not available on mail addressed to APOs and FPOs.

PS Form 3800, June 2002 (Reverse)
102595-02-M-1692