

## NEW MEXICO OIL CONSERVATION COMMISSION

Santa Fe, New Mexico

## NOTICE OF INTENTION TO DRILL

Notice must be given to the Oil Conservation Commission or its proper agent and approval obtained before drilling begins. If changes in the proposed plan are considered advisable, a copy of this notice showing such changes will be returned to the sender. Submit this notice in triplicate. One copy will be returned following approval. See additional instructions in Rules and Regulations of the Commission.

P. O. Box 597, Lovington, New Mexico

October 28, 1943

OIL CONSERVATION COMMISSION,  
Santa Fe, New Mexico,

PLACE

DATE

Gentlemen:

You are hereby notified that it is our intention to commence the drilling of a well to be known as.....

Gordon M. Cone


Beary-State

Well No. 1-A in NE SW

COMPANY OR OPERATOR

LEASE

of Sec. 30, T. 18S, R. 37E, N. M. P. M., Wilcox Field, Lea County.



The well is 1980 feet (N.) (S) of the South line and 2080 feet (E.) (W) of the West line of Sec. 30-18S-37E

(Give location from section or other legal subdivision lines. Cross out wrong directions.)

If state land the oil and gas lease is No. B-9828 Assignment No. ....

If patented land the owner is.....

Address .....

If government land the permittee is.....

Address .....

The lessee is.....

Address .....

AREA 640 ACRES  
LOCATE WELL CORRECTLY

We propose to drill well with drilling equipment as follows: Rotary to 2800 ft.,

then cable tools to 4500 ft unless production found at shallower depth.

The status of a bond for this well in conformance with Rule 39 of the General Rules and Regulations of the Commission is as follows: \$10,000.00 Blanket Drilling Bond - Gordon M. Cone

We propose to use the following strings of casing and to land or cement them as indicated:

SIZE OF HOLE	SIZE OF CASING	WEIGHT PER FOOT	NEW OR SECOND HAND	DEPTH	LANDED OR CEMENTED	BACKS CEMENT
15"	12 1/2"	40 lb.	second hand	230'	Cement	50
10"	8-1/4"	28 lb.	new	2800'	Cement	50
4150' of 5 1/2" casing will be run if commercial production is encountered						

If changes in the above plan become advisable we will notify you before cementing or landing casing. We estimate that the first productive oil or gas sand should occur at a depth of about 3300 feet.

Additional information:

If commercial production is found, the 8-1/4" will be two staged at the top of the salt section. NOV 5 - 1943

Approved....., 19.....  
Except as follows:

"APPROVAL CONDITIONED UPON  
COMPLIANCE WITH REQUIREMENTS  
OF OGC-WPB."

OIL CONSERVATION COMMISSION

By Ray Yarborough  
Title OIL & GAS INSPECTOR

Sincerely yours,

Gordon M. Cone

COMPANY OR OPERATOR

By Gordon M. Cone

Position Owner

Send communications regarding well to

Name Gordon M. Cone


Address Box 597  
Lovington, N. M.

Examiner Stager

Case No. 13190

EXHIBIT NO. 1

**NEW MEXICO OIL CONSERVATION COMMISSION**  
Santa Fe, New Mexico



**MISCELLANEOUS NOTICES**

Submit this notice in triplicate to the Oil Conservation Commission or its proper agent before the work specified is to begin. A copy will be returned to the sender on which will be given the approval, with any modifications considered advisable, or the rejection by the Commission or agent, of the plan submitted. The plan as approved should be followed, and work should not begin until approval is obtained. See additional instructions in the Rules and Regulations of the Commission.

Indicate nature of notice by checking below:

NOTICE OF INTENTION TO TEST CASING SHUT-OFF	<input checked="" type="checkbox"/>	NOTICE OF INTENTION TO SHOOT OR CHEMICALLY TREAT WELL	
NOTICE OF INTENTION TO CHANGE PLANS		NOTICE OF INTENTION TO PULL OR OTHERWISE ALTER CASING	
NOTICE OF INTENTION TO REPAIR WELL		NOTICE OF INTENTION TO PLUG WELL	
NOTICE OF INTENTION TO DEEPEN WELL			

Robbs, New Mexico

Place

November 19, 1943

Date

OIL CONSERVATION COMMISSION,  
Santa Fe, New Mexico.

Gentlemen:

Following is a notice of intention to do certain work as described below at the

GORDON M. CONE Beery State Well No. 1-A in NE SW  
Company or Operator Lease  
of Sec. 30, T. 18 S, R. 37 E, N. M. P. M., Wild Cat Field,  
Lea County.

**FULL DETAILS OF PROPOSED PLAN OF WORK**  
FOLLOW INSTRUCTIONS IN THE RULES AND REGULATIONS OF THE COMMISSION

We propose to run 230' of casing, 12", and cement with 100 sacks of quick-setting cement. Will let set 36 hours, will test with pressure method. Work to be done by Halliburton.

Approved NOV 29 1943, 19\_\_\_\_  
except as follows:

GORDON M. CONE  
Company or Operator

By \_\_\_\_\_

Position Owner

Send communications regarding well to

Name Gordon M. Cone

Address Livingston, New Mexico

OIL CONSERVATION COMMISSION,  
By Roy G. Gushrough  
Title OIL & GAS INSPECTOR

RECEIVED  
NOV 29 1943

OIL CONSERVATION COMMISSION  
SANTA FE, NEW MEXICO

**Miscellaneous Reports on Wells**

Submit this report in triplicate to the Oil Conservation Commission or its proper agent within ten days after the work specified is completed. It should be signed and sworn to before a notary public for reports on beginning drilling operations, results of shooting well, results of test of casing shut-off, result of plugging of well, and other important operations, even though the work was witnessed by an agent of the Commission. Reports on minor operations need not be signed and sworn to before a notary public. See additional instructions in the Rules and Regulations of the Commission.

Indicate nature of report by checking below:

REPORT ON BEGINNING DRILLING OPERATIONS		REPORT ON REPAIRING WELL	
REPORT ON RESULT OF SHOOTING OR CHEMICAL TREATMENT OF WELL		REPORT ON PULLING OR OTHERWISE ALTERING CASING	
REPORT ON RESULT OF TEST OF CASING SHUT-OFF	X	REPORT ON DEEPENING WELL	
REPORT ON RESULT OF PLUGGING OF WELL			

Hobbs, New Mexico

Place

November 29, 1943

Date

OIL CONSERVATION COMMISSION,  
Gentlemen:

SANTA FE, NEW MEXICO.

Following is a report on the work done and the results obtained under the heading noted above at the

GORDON M. CONE

Company or Operator

Beery

Lease

Well No. 1

in the

NE SW

of Sec.

30

T.

18 S

R.

37 E

, N. M. P. M.,

Wildcat

Field,

Lea

County.

The dates of this work were as follows:

November 20, 1943

Notice of intention to do the work was (was not) submitted on Form C-102 on November 19, 1943

and approval of the proposed plan was (was not) obtained. (Cross out incorrect words.)

DETAILED ACCOUNT OF WORK DONE AND RESULTS OBTAINED

We ran 202' of 12" casing and cemented with 100 sacks of cement. Let cement set 36 hours, tested by pressure method, 700# pressure put on pipe. Tested O. K. Drilling was resumed. Work done by Halliburton.

Witnessed by A. J. Smith

Name

Company

Driller

Title

Subscribed and sworn before me this

29

day of

November

, 1943

Patricia Mahoney

I hereby swear or affirm that the information given above is true and correct.

Name

Gordon M. Cone

Position

Owner

Representing

GORDON M. CONE

Company or Operator

My commission expires

10-24-47

Notary Public

Address

Lovington, New Mexico

Remarks:

Roy Garbrough

Name

OIL & GAS INSPECTOR

Title

## NEW MEXICO OIL CONSERVATION COMMISSION

Santa Fe, New Mexico

## MISCELLANEOUS NOTICES

Submit this notice in triplicate to the Oil Conservation Commission or its proper agent before the work specified is to begin. A copy will be returned to the sender on which will be given the approval, with any modifications considered advisable, or the rejection by the Commission or agent, of the plan submitted. The plan as approved should be followed, and work should not begin until approval is obtained. See additional instructions in the Rules and Regulations of the Commission.

Indicate nature of notice by checking below:

NOTICE OF INTENTION TO TEST CASING SHUT-OFF	<input checked="" type="checkbox"/>	NOTICE OF INTENTION TO SHOOT OR CHEMICALLY TREAT WELL	
NOTICE OF INTENTION TO CHANGE PLANS		NOTICE OF INTENTION TO PULL OR OTHERWISE ALTER CASING	
NOTICE OF INTENTION TO REPAIR WELL		NOTICE OF INTENTION TO PLUG WELL	
NOTICE OF INTENTION TO DEEPEN WELL			

Hobbs, New Mexico

December 14, 1943

Place

Date

OIL CONSERVATION COMMISSION,  
Santa Fe, New Mexico.

Gentlemen:

Following is a notice of intention to do certain work as described below at the

Gordon M. Cone

Beery

Well No. 1 in NE SW

Company or Operator

of Sec. 30, T. 18 S, R. 37 E, N. M. P. M., Wildcat Field,  
Lea County.

## FULL DETAILS OF PROPOSED PLAN OF WORK

FOLLOW INSTRUCTIONS IN THE RULES AND REGULATIONS OF THE COMMISSION

We plan to run 2790' of 8 5/8" casing and will cement with 100 sacks of cement. Will let cement set 72 hours, will drill plug and bail hole. If no water appears in hole drilling will be resumed.

DEC 16 1943

Approved \_\_\_\_\_, 19\_\_\_\_  
except as follows:

OIL CONSERVATION COMMISSION,

By Roy Yarbrough  
Title OIL & GAS INSPECTOR

GORDON M. CONE

Company or Operator

By Gordon M. Cone

Position Owner

Send communications regarding well to


Name Gordon M. Cone

Address Lovington, New Mexico

# OIL CONSERVATION COMMISSION

Santa Fe, New Mexico

## MISCELLANEOUS REPORTS ON WELLS



Submit this report in triplicate to the Oil Conservation Commission or its proper agent within ten days after the work specified is completed. It should be signed and sworn to before a notary public for reports on beginning drilling operations, results of shooting well, results of test of casing shut-off, result of plugging of well, and other important operations, even though the work was witnessed by an agent of the Commission. Reports on minor operations need not be signed and sworn to before a notary public. See additional instructions in the Rules and Regulations of the Commission.

Indicate nature of report by checking below:

REPORT ON BEGINNING DRILLING OPERATIONS		REPORT ON REPAIRING WELL	
REPORT ON RESULT OF SHOOTING OR CHEMICAL TREATMENT OF WELL		REPORT ON PULLING OR OTHERWISE ALTERING CASING	
REPORT ON RESULT OF TEST OF CASING SHUT-OFF		REPORT ON DEEPENING WELL	
REPORT ON RESULT OF PLUGGING OF WELL			

Hobbs, New Mexico

Place

December 28, 1943

Date

OIL CONSERVATION COMMISSION,  
SANTA FE, NEW MEXICO.

Gentlemen:

Following is a report on the work done and the results obtained under the heading noted above at the

Gordon M. Cane Lease Well No. 1-A in the

Company or Operator

Lease

NB SW of Sec. 30, T. 18, R. 37, N. M. P. M.,

Wilcox Field, Lee County.

The dates of this work were as follows: December 14, 26, 1943

Notice of intention to do the work was (~~was not~~) submitted on Form C-102 on 12-14-43 19

and approval of the proposed plan was (was not) obtained. (Cross out incorrect words.)

### DETAILED ACCOUNT OF WORK DONE AND RESULTS OBTAINED

We cemented 8 5/8" with 100 sacks of cement. Let set 72 hours. Drilled plug and tested by bailing. No water appeared in hole, and drilling was resumed. Work was done by Halliburton.

Witnessed by \_\_\_\_\_ Name \_\_\_\_\_ Company \_\_\_\_\_ Title \_\_\_\_\_

Subscribed and sworn before me this 28

I hereby swear or affirm that the information given above is true and correct.

\_\_\_\_\_ day of December, 19 43

Name Gordon M. Cane

Marina Belle  
Notary Public

Position Owner

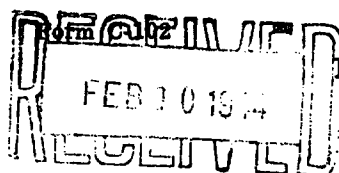
Representing Gordon M. Cane  
Company or Operator

My commission expires November 20, 1947

Address Livingston, N.M.

Remarks:


Ray. Garbrough  
Name  
OIL & GAS INSPECTOR  
Title



## NEW MEXICO OIL CONSERVATION COMMISSION

Santa Fe, New Mexico

## MISCELLANEOUS NOTICES



Submit this notice as an application to the Oil Conservation Commission or its proper agent before the work specified is to begin. A copy will be returned to the sender on which will be given the approval, with any modifications considered advisable, or the rejection by the Commission or agent, of the plan submitted. The plan as approved should be followed, and work should not begin until approval is obtained. See additional instructions in the Rules and Regulations of the Commission.

Indicate nature of notice by checking below:

NOTICE OF INTENTION TO TEST CASING SHUT-OFF		NOTICE OF INTENTION TO SHOOT OR CHEMICALLY TREAT WELL	
NOTICE OF INTENTION TO CHANGE PLANS		NOTICE OF INTENTION TO PULL OR OTHERWISE ALTER CASING	
NOTICE OF INTENTION TO REPAIR WELL		NOTICE OF INTENTION TO PLUG WELL	<input checked="" type="checkbox"/>
NOTICE OF INTENTION TO DEEPEN WELL			

Lovington, New Mexico

Place

February 8, 1944

Date

OIL CONSERVATION COMMISSION,  
Santa Fe, New Mexico.

Gentlemen:

Following is a notice of intention to do certain work as described below at the

Gordon M. Cane State Well No. 1A in NE SW  
Company or Operator Lease  
of Sec. 30, T. 18 S, R. 37 E, N. M. P. M., Wildcat Field,  
Lin County.

## FULL DETAILS OF PROPOSED PLAN OF WORK

FOLLOW INSTRUCTIONS IN THE RULES AND REGULATIONS OF THE COMMISSION

To shut off estimated five gallons hourly flow of sulfur water encountered at approximately 4600 feet, I propose to cement from bottom of hole at 4600 feet with 15 xcs. Also, well is being shut down pending further orders--on completion of cementing.

Approved FEB 01 1944, 19\_\_\_\_  
except as follows:

OIL CONSERVATION COMMISSION,  
By Ray Garbrough  
Title OIL & GAS INSPECTOR

Gordon M. Cane  
Company or Operator  
By Gordon M. Cane  
Position Owner  
Send communications regarding well to  
Name Owner  
Address Box 597,  
Lovington, N. M.



RECEIVED  
MAY 29 1944  
FEDERAL BUREAU OF INVESTIGATION  
U. S. DEPARTMENT OF JUSTICE  
NATIONAL COMMISSION ON LABOR

## NEW MEXICO OIL CONSERVATION COMMISSION

**Santa Fe, New Mexico**

## WELL RECORD

Mail to Oil Conservation Commission, Santa Fe, New Mexico, or its proper agent not more than twenty days after completion of well. Follow instructions in the Rules and Regulations of the Commission. Indicate questionable data by following it with (?). **SUBMIT IN TRIPLICATE. FORM C-110 WILL NOT BE APPROVED UNTIL FORM C-103 IS PROPERLY FILLED OUT.**

AREA 640 ACRES  
LOCATE WELL CORRECTLY

Gordon M. Cone

P.O. Box 597, Lovington, New Mexico

Company or Operator

**Address**

~~Beery State~~ Well No. ~~1-A~~ in ~~NE SW~~ of Sec. ~~30~~, T. ~~18S~~

R. 37E N. M. P. M. Wildcat Field, Lea County.

Well is 3300 feet south of the North line and 3200 feet west of the East line of Sec. 30-189-37E.

If State land the oil and gas lease is No. B-9828 Assignment No. \_\_\_\_\_

If patented land the owner is State Address

If Government land the permittee is \_\_\_\_\_, Address \_\_\_\_\_

The Lessee is Joe A. Beery Addison Beery, Address 5431 Ashby, Houston, Texas.

Drilling commenced Nov. 16, 1943 Drilling was completed Feb. 8, 1944

Name of drilling contractor Suppes & Suppes, Address Tulsa, Okla.

Elevation above sea level at top of casing 3724 feet.

The information given is to be kept confidential until \_\_\_\_\_ 19\_\_

## OIL SANDS OR ZONES

No. 1, from 4575 to 4580 No. 4, from \_\_\_\_\_ to \_\_\_\_\_

No. 2, from \_\_\_\_\_ to \_\_\_\_\_ No. 5, from \_\_\_\_\_ to \_\_\_\_\_

No. 3, from \_\_\_\_\_ to \_\_\_\_\_ No. 6, from \_\_\_\_\_ to \_\_\_\_\_

## IMPORTANT WATER SANDS

Include data on rate of water inflow and elevation to which water rose in hole.

No. 1, from 40 to 150 feet.

No. 2, from 4600 to Sulphur feet. 5 gallons hourly

No. 3, from \_\_\_\_\_ to \_\_\_\_\_ feet. \_\_\_\_\_

No. 4, from \_\_\_\_\_ to \_\_\_\_\_ feet. \_\_\_\_\_

### CASING RECORD

[illegible]



# **MUDDING AND CEMENTING RECORD**

SIZE OF HOLE	SIZE OF CASING	WHERE SET	NO. SACKS OF CEMENT	METHOD USED	MUD GRAVITY	AMOUNT OF MUD USED
15"	12 1/2"	202'	100	Halliburton		
8 5/8"	8 1/4"	2788'	100	Halliburton		

## **PLUGS AND ADAPTERS**

Heaving plug—Material \_\_\_\_\_ Length \_\_\_\_\_ Depth Set \_\_\_\_\_  
 Adapters—Material \_\_\_\_\_ Size \_\_\_\_\_

## **RECORD OF SHOOTING OR CHEMICAL TREATMENT**

SIZE	SHELL USED	EXPLOSIVE OR CHEMICAL USED	QUANTITY	DATE	DEPTH SHOT OR TREATED	DEPTH CLEANED OUT

Results of shooting or chemical treatment \_\_\_\_\_  
 \_\_\_\_\_  
 \_\_\_\_\_

## **RECORD OF DRILL-STEM AND SPECIAL TESTS**

If drill-stem or other special tests or deviation surveys were made, submit report on separate sheet and attach hereto.

### **TOOLS USED**

Rotary tools were used from 0' feet to 2788' feet, and from \_\_\_\_\_ feet to \_\_\_\_\_ feet  
 Cable tools were used from 2788' feet to 4609' feet, and from \_\_\_\_\_ feet to \_\_\_\_\_ feet

### **PRODUCTION**

Put to producing \_\_\_\_\_, 19\_\_\_\_  
 The production of the first 24 hours was \_\_\_\_\_ barrels of fluid of which \_\_\_\_\_ % was oil; \_\_\_\_\_ % emulsion; \_\_\_\_\_ % water; and \_\_\_\_\_ % sediment. Gravity, Be \_\_\_\_\_  
 If gas well, cu. ft. per 24 hours \_\_\_\_\_ Gallons gasoline per 1,000 cu. ft. of gas \_\_\_\_\_  
 Rock pressure, lbs. per sq. in. \_\_\_\_\_

### **EMPLOYEES**

A. J. Smith Tom Oglesby Driller W. Davis, Tool Dresser Driller  
 J. I. Garrett D. F.W. Jeffers Driller R. Kennedy, Tool Dresser Driller  
 John Hohenshet H. L. Thompson A. V. Nickels, Tool Dresser

### **FORMATION RECORD ON OTHER SIDE**

I hereby swear or affirm that the information given herewith is a complete and correct record of the well and all work done on it so far as can be determined from available records.

Subscribed and sworn to before me this 26th \_\_\_\_\_

day of May, 19 44

Mary Stinebaugh  
 Notary Public

My Commission expires April 23, 1946

Lovington, New Mexico 5-26-44  
 Place Date  
 Name Gordon M. Cone Gordon M. Cone  
 Position Owner  
 Representing \_\_\_\_\_  
 Company or Operator  
 Address Lovington, New Mexico

# FORMATION RECORD

FROM	TO	THICKNESS IN FEET	FORMATION
0	30		Caliche
30	50		Caliche
50	90		Sand
90	112	112	Anhy
112	186		Sand
186	200		Anhy
200	512		Red Rock
512	520		Anhy
520	575		Red Rock
575	595		Anhy
595	715		Red Rock
715	1060		Red Rock & Anhy
1060	1146		Anhy
1146	1590		Red Rock & Anhy
1590	1637		Anhy
1637	2400		Red Rock & anhy
2400	2673		Salt
2673	2885		Anhy
2885	2930		Red Rock
2930	3395		Anhy Show gas 3040 3045
3395	3400		Blue Shale
3400	3500		Lime
3500	3530		Red Rock & Anhy
3530	3675		Anhy
3675	3700		Red Rock & Anhy
3700	3755		Anhy
3755	3795		Sand
3795	3835		Anhy
3835	3870		Brown Lime
3870	3990		Lime & Anhy
3990	3995		Lime Gray
3995	4000		Lime Brown
4000	4080		Lime Gray
4080	4090		Lime Brown
4090	4160		Lime Gray
4160	4170		Shale
4170	4473		Lime Gray
4473	4475		Sand Gray
4475	4503		Lime Gray
4503	4505		Lime White
4505	4510		Lime White
4510	4515		Lime White
4515	4525		Lime Gray
4525	4540		Lime Gray
4540	4550		Lime Gray
4550	4565		Lime Gray
4565	4580		Lime Gray Show of oil from 4575 - 4580
4580	4590		Lime Gray
4590	4600		Lime Gray
4600	4604		Lime Gray
4604	4608		Sand & Gray Matter Cemented at 4608 feet