

Summary of Communications
Bradley 30 Fed Com No. 1H

Chisos, Ltd.

- 1) Mailed well proposal letter with AFE via certified mail dated 11-3-2010.
- 2) Received green card signed by Sherri Hosking.
- 3) Mailed revised well proposal letter with AFE via certified mail dated 2-21-2011.
- 4) Received green card signed by Sherri Hosking.
- 5) 2-21-2011, received email from Tom Kellahin to Sue Ann Craddock with Chisos regarding our well proposal.
- 6) 2-21-2011, received email from Sue Ann wanting to know Chisos' exact working interest.
- 7) 2-21-2011, emailed Tom and Sue Ann, Chisos' working interest break down in the well.
- 8) 2-24-2011, Sue Ann emailed me Chisos' executed AFE for the well and requested JOA.
- 9) 2-24-2011, emailed Sue Ann letting her know I was working on the JOA.
- 10) 2-24-2011, received email regarding a pre-hearing statement by Tom Kellahin for Chisos.
- 11) 2-25-2011, emailed Sue Ann a copy of the JOA for her review.

Monarch Oil & Gas, Inc.

- 1) Mailed Term Assignment offer letter via certified mail dated 5-18-2010.
- 2) Returned unclaimed.
- 3) Mailed well proposal letter with AFE via certified mail dated 11-3-2010.
- 4) Returned unclaimed.
- 5) Mailed well proposal letter with AFE via certified mail dated 1-17-2011.
- 6) Received green card signed by Kim A. Wood.

Permian Basin Investment Corporation

- 1) Mailed well proposal letter with AFE via certified mail dated 11-3-2010.
- 2) Received green card signed by ???
- 3) 2-23-2011, talked with Mr. Phil Brewer for Anna Scott Mitchell. He said Anna would rather do a Term Assignment than participate if I could send a copy for his review.
- 4) Faxed a Term Assignment to Mr. Phil Brewer for him to review.

The Kessler Family Trust

- 1) Mailed Term Assignment offer letter via certified mail dated 5-18-2010.
- 2) Did not receive green card back.
- 3) Mailed well proposal letter with AFE via certified mail dated 11-3-2010.
- 4) Received green card signed by Virginia Kessler.

The James K. Luck and Martha L. Lusk

Trust uted dated 4-29-1992

- 1) Mailed Term Assignment offer letter via certified mail dated 5-18-2010.
- 2) Returned unclaimed.
- 3) Mailed Term Assignment offer letter via certified mail dated 5-24-2010.
- 4) Returned unclaimed.
- 5) Mailed well proposal letter with AFE via certified mail dated 11-3-2010.
- 6) Returned unclaimed.

Oil Conservation Division
Case No. 3
Exhibit No. 3

Jerry Wilbanks

- 1) Mailed Term Assignment offer letter via certified mail dated 5-18-2010.
- 2) Returned unclaimed.
- 3) Mailed Term Assignment offer letter via certified mail dated 5-24-2010.
- 4) Returned unclaimed.
- 5) Mailed Term Assignment offer letter via certified mail dated 5-28-2010.
- 6) Returned unclaimed.
- 7) Mailed well proposal letter with AFE via certified mail dated 11-3-2010.
- 8) Received green card signed by Beverly Wilbanks.

Bernard Jones

- 1) Mailed Term Assignment offer letter via certified mail dated 5-18-2010.
- 2) Returned unclaimed.
- 3) Mailed well proposal letter with AFE via certified mail dated 11-3-2010.
- 4) Returned unclaimed.

Richard S. Escobedo

- 1) Mailed Term Assignment offer letter via certified mail dated 5-18-2010.
- 2) Received green card signed by Richard Escobedo.
- 3) Mailed well proposal letter with AFE via certified mail dated 11-3-2010.
- 4) Received green card signed by Richard Escobedo.
- 5) 11-29-2010, received email from Richard inquiring about the proposed well.
- 6) 12-2-2010, email Richard answering his questions from the previous email.

Ron J. Green and Amie A. Green

- 1) Mailed Term Assignment offer letter via certified mail dated 5-18-2010.
- 2) Returned unclaimed.
- 3) Mailed Term Assignment offer letter via certified mail dated 5-24-2010.
- 4) Returned unclaimed.
- 5) Mailed well proposal letter with AFE via certified mail dated 11-3-2010.
- 6) Returned unclaimed.
- 7) Mailed well proposal letter with AFE via certified mail dated 1-17-2011.
- 8) Received green card signed by Kim A. Wood.
- 9) Received letter from Ron Green dated 2-10-2011 stating he did not wish to participate.
- 10) 2-22-2011, called Mr. Green to see if he wanted to do a trade. He was not in, left message.
- 11) 2-28-2011, called Mr. Green to see if he wanted to do a trade. He was not in, left message.

Bradley 30

SENDER: COMPLETE THIS SECTION

- Complete items 1, 2, and 3. Also complete item 4 if Restricted Delivery is desired.
- Print your name and address on the reverse so that we can return the card to you.
- Attach this card to the back of the mailpiece, or on the front if space permits.

1. Article Addressed to:

Chisos, Ltd.
670 Dona Ana Road, SW
Deming, New Mexico 88030
Attn: Sue Ann Craddock

COMPLETE THIS SECTION ON DELIVERY

- A. Signature **X Sherrin Hosking** Agent
- B. Received by (Printed Name) **SHERRI HOSKING** C. Date of Delivery **11-6**
- D. Is delivery address different from item 1? ☐ Yes ☒ No
If YES, enter delivery address below:

3. Service Type
☒ Certified Mail ☐ Express Mail
☐ Registered ☐ Return Receipt for Merchandise
☐ Insured Mail ☐ C.O.D.
4. Restricted Delivery? (Extra Fee) ☐ Yes ☒ No

2. Article Number

(Transfer from service label)

7009 2250 0000 0617 5938

PS Form 3811, February 2004

Domestic Return Receipt

102595-02-M-1540

MEWBOURNE OIL COMPANY

500 W. TEXAS, SUITE 1020
MIDLAND, TEXAS 79701

(432) 682-3715
FAX (432) 685-4170

November 3, 2010

Via Certified Mail-Return Receipt No.5938

Chisos, Ltd.
670 Dona Ana Road, SW
Deming, New Mexico 88030
Attn: Sue Ann Craddock

Re: Working Interest Unit
MOC's Bradley 30
Section 30, T18S, R30E
Eddy County, New Mexico

Dear Sue Ann:

Mewbourne Oil Company ("Mewbourne") hereby proposes to form a Working Interest Unit ("WIU") covering the captioned land, excluding existing wellbores and containing 633.40 acres, more or less, covering depths from the base of the Delaware formation to the base of the Bone Spring formation. The targeted interval for the proposed unit is the Second Bone Spring Sand formation. The initial unit well will be drilled at a surface location being 1850' FSL & 330' FWL of Section 29 and with a bottom hole location being 1980' FSL & 330' FWL of Section 30. The proposed well will be drilled to a true vertical depth (TVD) of approximately 8,130 feet subsurface to evaluate the Second Bone Spring Sand formation for oil production. The proposed well will have a horizontal measured depth (MD) of approximately 13,200 feet. The N/2S/2 of the captioned Section 30 will be dedicated to the well as the oil proration unit. Enclosed for your signature is our AFE dated September 27, 2010 regarding your unit ownership interest.

According to public records, you own a 12.5% WI in the E/2SW/4 and Lots 3 and 4 (W/2SW/4) and a 12.5% WI in the E/2SE/4 of the captioned Section 30, which corresponds to approximately a 4.672206% interest in the proposed WIU.

Chisos. Ltd.
Bradley 30 WIU
November 3, 2010
Page 2 of 2

Should you elect to participate in the proposed WIU and initial unit well, please acknowledge same by signing and returning the copy of this letter to me with the signed AFE within 30 days. Upon receipt of same, I'll forward you our proposed Operating Agreement for signature.

Should you have any questions regarding the above, please email me at cmitchell@mewbourne.com or call me at (432) 682-3715.

Sincerely,

MEWBOURNE OIL COMPANY

Corey Mitchell

Corey Mitchell
Landman

CHISOS, LTD.

By: _____
Print:

Date Signed: _____

Address 30

SENDER: COMPLETE THIS SECTION

- Complete items 1, 2, and 3. Also complete item 4 if Restricted Delivery is desired.
- Print your name and address on the reverse so that we can return the card to you.
- Attach this card to the back of the mailpiece, on or the front if space permits.

1. Article Addressed to:

✓
Chisos, Ltd.
676 Dona Ana Road, SW
Deming, New Mexico 88030
Attn: Sue Ann Craddock

2. Article Number
(Transfer from service label)

7009 2250 0000 0617 4528

PS Form 3811, February 2004

Domestic Return Receipt

102595-02-M-1540

COMPLETE THIS SECTION ON DELIVERY

A. Signature Therrie Haskins ☒ Agent
B. Received by (Printed Name) SHERIE HASKINS ☐ Addressee
C. Date of Delivery 2-24
D. Is delivery address different from item 1? ☐ Yes
If YES, enter delivery address below: ☒ No

3. Service Type
☒ Certified Mail ☐ Express Mail
☐ Registered ☐ Return Receipt for Merchandise
☐ Insured Mail ☐ C.O.D.
4. Restricted Delivery? (Extra Fee) ☐ Yes

MEWBOURNE OIL COMPANY

500 W. TEXAS, SUITE 1020
MIDLAND, TEXAS 79701

(432) 682-3715
FAX (432) 685-4170

February 21, 2011

Certified Mail-Return Receipt No. 4528

Chisos, Ltd.
670 Dona Ana Road, SW
Deming, New Mexico 88030
Attn: Sue Ann Craddock

Re: Bradley "30" Federal Com No. 1H
1850' FSL & 330' FWL (SL) (Sec. 29)
1980' FSL & 330' FWL (BHL) (Sec. 30)
Section 30, T18S, R30E
Eddy County, New Mexico

Dear Sue Ann:

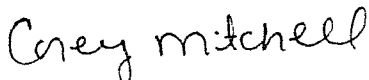
Per my conversation with Mr. Tom Kellahin, it is my understanding Chisos, Ltd. ("Chisos") does not wish to participate in the previously proposed WIU but rather would like to participate in the captioned well with their respective full interest. Mewbourne Oil Company ("Mewbourne") as Operator hereby proposes to drill the captioned well at the referenced surface location ("SL") to the referenced bottom hole location ("BHL"). The proposed well will be drilled to a true vertical depth ("TVD") of approximately 8,130 feet subsurface to evaluate the Second Bone Spring Sand formation for oil production. The proposed well will have a horizontal measured depth ("MD") of approximately 13,200 feet. The N/2S/2 of the captioned Section 30 will be dedicated to the well as the oil proration unit.

Regarding the above, enclosed for your further handling is our AFE dated September 27, 2010 for the captioned well. In the event you elect to participate in the captioned proposed well, please sign the enclosed AFE and return to me within thirty (30) days. Upon receipt of same, I'll forward you our proposed Operating Agreement for signature.

Should you have any questions regarding the above, please email me at cmitchell@mewbourne.com or call me at (432) 682-3715.

Sincerely,

MEWBOURNE OIL COMPANY



Corey Mitchell
Landman



"sueanncraddock"
<sueanncraddock@zianet.com>
m>

02/21/2011 01:41 PM

To "Thomas Kellahin" <tkellahin@comcast.net>,
<cmitchell@mewbourne.com>

cc

bcc

Subject RE: Update-N/2S/2 Sec 30-T18S, R30E

Thanks for the update Tom – I have also copied Corey on this e-mail and would ask that he let me know the exact interest he shows for Chisos in the proposed well – and thanks Corey - sac

Sue Ann Craddock
President
Chisos, Ltd.
670 Dona Ana Road SW
Deming, New Mexico 88030
575 546-8802 - Office
713 898-8178 - Cell
575 546-7551 - Fax
sueanncraddock@zianet.com

From: Thomas Kellahin [mailto:tkellahin@comcast.net]
Sent: Monday, February 21, 2011 11:39 AM
To: sueanncraddock
Subject: Update-N/2S/2 Sec 30-T18S, R30E

Sue Ann,

I received a phone call from Corey Mitchell of Mewbourne this morning. Jim Bruce had forward my email to him.

He will be sending me, with original hard copies directly to you, a revised proposal and AFE for only the N/2S/2 spacing unit--He also said that because Lot 3 was oversized that you total interest in this spacing unit was about 9% at not 6.25%. I told Corey that you wanted to participate and not farmout

Regards, Tom



"sueanncraddock"
<sueanncraddock@zianet.com>
m>

02/21/2011 03:03 PM

To "Corey Mitchell" <cmitchell@Mewbourne.com>,
<tkellahin@comcast.net>

cc

bcc

Subject RE: Bradley 30 Fed Com No.1H

Thanks Corey - I will get back with you - sac

Sue Ann Craddock
President
Chisos, Ltd.
670 Dona Ana Road SW
Deming, New Mexico 88030
575 546-8802 - Office
713 898-8178 - Cell
575 546-7551 - Fax
sueanncraddock@zianet.com

-----Original Message-----

From: Corey Mitchell [mailto:cmitchell@Mewbourne.com]
Sent: Monday, February 21, 2011 1:56 PM
To: tkellahin@comcast.net
Cc: sueanncraddock
Subject: Bradley 30 Fed Com No.1H

Tom,

Per our conversation earlier, attached is a revised well proposal for Mewbourne Oil Company's Bradley 30 Federal Com No. 1H Well. Our records show Chisos as owning the following:

NW/4SW/4 (Lot 3) - 12.5% (38.36 acres)
NE/4SW/4 - 12.5% (40 acres)
NW/4SE/4 - 0% (40 acres)
NE/4SE/4 - 12.5% (40 acres)

This would equal a 9.342637% interest in the N/2S/2 proration unit. (12.5% X 118.36 net acres/158.36 gross acres = 9.342637%). I hope this helps. Let me know if you have any questions. Thanks Tom. Have a great day.

(See attached file: doc00052320110221135050.pdf)

Corey Mitchell
Land Department
Mewbourne Oil Company
500 West Texas, Suite 1020
Midland, TX 79701
Bus. (432) 682-3715
Fax (432) 685-4170

Corey Mitchell/Mewbourne

02/24/2011 11:01 AM

To "sueanncraddock" <sueanncraddock@zianet.com>

cc

bcc

Subject RE: Bradley 30 Fed Com No.1H

Thanks Sue Ann. Let me work on the Operating Agreement and I will send it to you for review as soon as I can. It will be our typical JOA that I'm sure you are familiar with. Once again, thanks for your time and help. Have a great day.

Corey Mitchell
Land Department
Mewbourne Oil Company
500 West Texas, Suite 1020
Midland, TX 79701
Bus. (432) 682-3715
Fax (432) 685-4170

"sueanncraddock"

Good morning Corey - attached is your AFE for t...

02/24/2011 10:44:35 AM



"sueanncraddock"

<sueanncraddock@zianet.com>

02/24/2011 10:42 AM

To "Corey Mitchell" <cmitchell@Mewbourne.com>

cc "Bryan, JP" <bryanj@teai.com>, "Thomas Kellahin" <tkellahin@comcast.net>

Subject RE: Bradley 30 Fed Com No.1H

Good morning Corey - attached is your AFE for the above referenced well executed on behalf of Chisos, Ltd. wherein Chisos does elect to participate in this proposal - also attached is our well information sheet.

What operating agreement will control this well - I would appreciate a copy for our review - thanks -sac

Sue Ann Craddock
President
Chisos, Ltd.
670 Dona Ana Road SW
Deming, New Mexico 88030
575 546-8802 - Office
713 898-8178 - Cell
575 546-7551 - Fax
sueanncraddock@zianet.com

-----Original Message-----

From: Corey Mitchell [mailto:cmitchell@Mewbourne.com]

Sent: Monday, February 21, 2011 1:56 PM

To: tkellahin@comcast.net

Cc: sueanncraddock

Subject: Bradley 30 Fed Com No.1H

Tom,

Per our conversation earlier, attached is a revised well proposal for Mewbourne Oil Company's Bradley 30 Federal Com No. 1H Well. Our records show Chisos as owning the following:

NW/4SW/4 (Lot 3) - 12.5% (38.36 acres)
NE/4SW/4 - 12.5% (40 acres)
NW/4SE/4 - 0% (40 acres)
NE/4SE/4 - 12.5% (40 acres)

This would equal a 9.342637% interest in the N/2S/2 proration unit. (12.5% X 118.36 net acres/158.36 gross acres = 9.342637%). I hope this helps. Let me know if you have any questions. Thanks Tom. Have a great day.

(See attached file: doc00052320110221135050.pdf)

Corey Mitchell
Land Department
Mewbourne Oil Company
500 West Texas, Suite 1020
Midland, TX 79701
Bus. (432) 682-3715
Fax (432) 685-4170

[attachment "CHISOS WELL INFO SHEET_20090609102827.pdf" deleted by Corey Mitchell/Mewbourne] [attachment "BRADLEY 30_20110224103947.pdf" deleted by Corey Mitchell/Mewbourne]



"Thomas Kellahin"
<tkellahin@comcast.net>

02/24/2011 02:45 PM

To "Florene Davidson" <FLDAVIDSON@state.nm.us>

cc "Brooks, David K., EMNRD" <david.brooks@state.nm.us>,
"Jim Bruce" <jamesbruc@aol.com>, "sueanncraddock"
<sueanncraddock@zianet.com>, "Corey Mitchell"

bcc

Subject OCD Case 1460

History: This message has been replied to.

Dear Florene,

Please find attached for filing Chisos pre-hearing statement for the referenced case currently set for hearing on March 3rd.

Thanks,


Tom Kellahin

Kellahin & Kellahin
Attorneys at Law
706 Gonzales Road
Santa Fe, NM 87501
ph 505.982.4285
Fax 505.216.2780



Email tkellahin@comcast.net Chisos=PHS-OCD Case 14607-Mewbourne.PDF

Corey Mitchell/Mewbourne
02/25/2011 02:04 PM

To "sueanncraddock" <sueanncraddock@zianet.com>
cc
bcc
Subject RE: Bradley 30 Fed Com No.1H (email #1 of 2) 

Sue Ann,

Please see draft of the JOA below. Sorry I wasn't able to get this to you yesterday. Please review and let me know if you think this will work. Thanks. If I don't hear from you this afternoon, have a great weekend and I will look forward to hearing from you on Monday.



doc00101520110225125212.pdf

Corey Mitchell
Land Department
Mewbourne Oil Company
500 West Texas, Suite 1020
Midland, TX 79701
Bus. (432) 682-3715
Fax (432) 685-4170

"sueanncraddock" Good morning Corey - attached is your AFE for t... 02/24/2011 10:44:35 AM



"sueanncraddock"
<sueanncraddock@zianet.com>
m>
02/24/2011 10:42 AM

To "Corey Mitchell" <cmitchell@Mewbourne.com>
cc "Bryan, JP" <bryanj@teai.com>, "Thomas Kellahin"
<tkellahin@comcast.net>
Subject RE: Bradley 30 Fed Com No.1H

Good morning Corey - attached is your AFE for the above referenced well executed on behalf of Chisos, Ltd. wherein Chisos does elect to participate in this proposal - also attached is our well information sheet.

What operating agreement will control this well - I would appreciate a copy for our review - thanks -sac

Sue Ann Craddock
President
Chisos, Ltd.
670 Dona Ana Road SW
Deming, New Mexico 88030
575 546-8802 - Office
713 898-8178 - Cell
575 546-7551 - Fax
sueanncraddock@zianet.com

-----Original Message-----

From: Corey Mitchell [mailto:cmitchell@Mewbourne.com]

Sent: Monday, February 21, 2011 1:56 PM
To: tkellahin@comcast.net
Cc: sueanncraddock
Subject: Bradley 30 Fed Com No.1H

Tom,

Per our conversation earlier, attached is a revised well proposal for Mewbourne Oil Company's Bradley 30 Federal Com No. 1H Well. Our records show Chisos as owning the following:

NW/4SW/4 (Lot 3) - 12.5% (38.36 acres)
NE/4SW/4 - 12.5% (40 acres)
NW/4SE/4 - 0% (40 acres)
NE/4SE/4 - 12.5% (40 acres)

This would equal a 9.342637% interest in the N/2S/2 proration unit. (12.5% X 118.36 net acres/158.36 gross acres = 9.342637%). I hope this helps. Let me know if you have any questions. Thanks Tom. Have a great day.

(See attached file: doc00052320110221135050.pdf)

Corey Mitchell
Land Department
Mewbourne Oil Company
500 West Texas, Suite 1020
Midland, TX 79701
Bus. (432) 682-3715
Fax (432) 685-4170

[attachment "CHISOS WELL INFO SHEET_20090609102827.pdf" deleted by Corey Mitchell/Mewbourne] [attachment "BRADLEY 30_20110224103947.pdf" deleted by Corey Mitchell/Mewbourne]



First Class Mail

FROM

MEWBOURNE OIL COMPANY
500 WEST TEXAS, SUITE 1020
MIDLAND, TEXAS 79701

SHIP TO

Monarch Oil & Gas, Inc.
500 North Main, Suite 400
Roswell, New Mexico 88201

RETURN POSTAGE GUARANTEED

Handwritten: 1/15/80

☐ Not Deliverable As Addressed
☐ Unable To Forward
☐ Insufficient Address
☐ Undelivered, Left No Address
☐ Claimed
☐ Refused
☐ Empty-Not Known
☐ Such Street
☐ Number
☐ Ineligible
☐ Mail Receipt
☐ Closed-No Order
☐ Returned For Better Address
☐ Postage Due

SENDER: COMPLETE THIS SECTION

1. Article Addressed to:
■ Attach this card to the back of the mailpiece, or on the front if space permits.
■ Print your name and address on the reverse
■ Complete items 1, 2, and 3. Also complete Item 4 if Restricted Delivery is desired.

COMPLETE THIS SECTION ON DELIVERY

A. Signature ☒ Addressee
B. Received by (Printed Name) C. Date of Delivery
D. Is delivery address different from item 1? ☐ Yes ☐ No
If YES, enter delivery address below:

3. Service Type
☒ Certified Mail
☐ Registered
☐ Return Receipt for Merchandise
☐ Insured Mail
☐ C.O.D.

4. Restricted Delivery? (Extra Fee) ☐ Yes

2. Article Number (Transfer from service label)
7009 2250 0000 0516 8695

PS Form 3811, February 2004
Domestic Return Receipt
102595-02-M-1540

MEWBOURNE OIL COMPANY

500 W. TEXAS, SUITE 1020
MIDLAND, TEXAS 79701

(432) 682-3715
FAX (432) 685-4170

May 18, 2010

Via Certified Mail-Return Receipt No. 8695

Monarch Oil & Gas, Inc.
500 North Main, Suite 400
Roswell, New Mexico 88201

Re: Bradley "30" Prospect
Section 30, T18S, R30E
Eddy County, New Mexico

Gentlemen:

Mewbourne Oil Company ("Mewbourne") as Operator is interested in drilling some horizontal wells in the captioned Section 30 to evaluate the Second Bone Spring Sand interval for oil production.

Regarding the above, public records indicate Monarch Oil & Gas, Inc. ("Monarch") owns an undivided 6.4725% interest in the operating rights from the base of the Delaware formation down to 8,330 feet beneath the surface in the E/2NE/4; an undivided 7.6250% interest in the operating rights from the base of the Delaware formation down to 8,293 feet beneath the surface in the W/2NE/4; an undivided 10.3618% interest in the operating rights from the base of the Delaware formation down to 8,290 feet beneath the surface in the W/2SE/4, all in the captioned Section 30.

Regarding the above, Mewbourne offers to purchase a two year Term Assignment of Operating Rights covering Monarch's leasehold interest (19.567440 net acres) on the basis of \$500.00 per acre (\$9,783.72) whereby Mewbourne would be delivered a 75% NRI, subject to proportionate reduction.

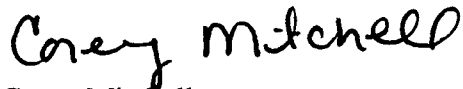
Please acknowledge your acceptance of the above proposed offer by signing and returning this letter to me within 30 days from the date of this letter.

Monarch
Bradley 30 Prospect
May 18, 2010
Page 2 of 2

Should you have any questions regarding the above, please email me at cmitchell@mewbourne.com or call me at (432) 682-3715.

Sincerely,

MEWBOURNE OIL COMPANY



Corey Mitchell
Landman

The above offer is accepted this _____ day of May, 2010 by the undersigned.

MONARCH OIL & GAS, INC.

By: _____
Print:

Tax I.D. No.: _____

MEWBOURNE OIL COMPANY

500 W. TEXAS, SUITE 1020
MIDLAND, TEXAS 79701

(432) 682-3715
FAX (432) 685-4170

November 3, 2010

Via Certified Mail-Return Receipt No.5884

Monarch Oil & Gas, Inc.
1650 Springfield Road
Roswell, New Mexico 88201
Attn: Mr. Ron J. Green

Re: Working Interest Unit
MOC's Bradley 30
Section 30, T18S, R30E
Eddy County, New Mexico

Gentlemen:

Mewbourne Oil Company ("Mewbourne") hereby proposes to form a Working Interest Unit ("WIU") covering the captioned land, excluding existing wellbores and containing 633.40 acres, more or less, covering depths from the base of the Delaware formation to the base of the Bone Spring formation. The targeted interval for the proposed unit is the Second Bone Spring Sand formation. The initial unit well will be drilled at a surface location being 1850' FSL & 330' FWL of Section 29 and with a bottom hole location being 1980' FSL & 330' FWL of Section 30. The proposed well will be drilled to a true vertical depth (TVD) of approximately 8,130 feet subsurface to evaluate the Second Bone Spring Sand formation for oil production. The proposed well will have a horizontal measured depth (MD) of approximately 13,200 feet. The N/2S/2 of the captioned Section 30 will be dedicated to the well as the oil proration unit. Enclosed for your signature is our AFE dated September 27, 2010 regarding your unit ownership interest.

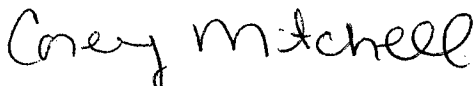
According to public records, you own a 10.36180% WI in the W/2SE/4, a 6.755% WI in the E/2NE/4 and a 6.8625% WI in the W/2NE/4 of the captioned Section 30, which corresponds to approximately a 3.028645% interest in the proposed WIU.

Should you elect to participate in the proposed WIU and initial unit well, please acknowledge same by signing and returning the copy of this letter to me with the signed AFE within 30 days. Upon receipt of same, I'll forward you our proposed Operating Agreement for signature.

Should you have any questions regarding the above, please email me at cmitchell@mewbourne.com or call me at (432) 682-3715.

Sincerely,

MEWBOURNE OIL COMPANY



Corey Mitchell
Landman

MONARCH OIL & GAS, INC.

By: _____
Print:

Date Signed: _____

MEWBOURNE OIL COMPANY

500 W. TEXAS, SUITE 1020
MIDLAND, TEXAS 79701

(432) 682-3715
FAX (432) 685-4170

January 17, 2011

Via Certified Mail-Return Receipt No.8250

Monarch Oil & Gas, Inc.
110 West County Club, Ste. 6
Roswell, New Mexico 88201

Re: Working Interest Unit
MOC's Bradley 30
Section 30, T18S, R30E
Eddy County, New Mexico

Gentlemen:

Mewbourne Oil Company ("Mewbourne") hereby proposes to form a Working Interest Unit ("WIU") covering the captioned land, excluding existing wellbores and containing 633.40 acres, more or less, covering depths from the base of the Delaware formation to the base of the Bone Spring formation. The targeted interval for the proposed unit is the Second Bone Spring Sand formation. The initial unit well will be drilled at a surface location being 1850' FSL & 330' FWL of Section 29 and with a bottom hole location being 1980' FSL & 330' FWL of Section 30. The proposed well will be drilled to a true vertical depth (TVD) of approximately 8,130 feet subsurface to evaluate the Second Bone Spring Sand formation for oil production. The proposed well will have a horizontal measured depth (MD) of approximately 13,200 feet. The N/2S/2 of the captioned Section 30 will be dedicated to the well as the oil proration unit. Enclosed for your signature is our AFE dated September 27, 2010 regarding your unit ownership interest.

According to public records, you own a 10.36180% WI in the W/2SE/4, a 6.755% WI in the E/2NE/4 and a 6.8625% WI in the W/2NE/4 of the captioned Section 30, which corresponds to approximately a 3.028645% interest in the proposed WIU.

Monarch
Bradley 30 WIU
January 17, 2011
Page 2 of 2

Should you elect to participate in the proposed WIU and initial unit well, please acknowledge same by signing and returning the copy of this letter to me with the signed AFE within 30 days. Upon receipt of same, I'll forward you our proposed Operating Agreement for signature.

Should you have any questions regarding the above, please email me at cmitchell@mewbourne.com or call me at (432) 682-3715.

Sincerely,

MEWBOURNE OIL COMPANY

Corey Mitchell

Corey Mitchell
Landman

MONARCH OIL & GAS, INC.

By: _____
Print:

Date Signed: _____

Handwritten: 30

SENDER: COMPLETE THIS SECTION

- Complete items 1, 2, and 3. Also complete item 4 if Restricted Delivery is desired.
- Print your name and address on the reverse so that we can return the card to you.
- Attach this card to the back of the mailpiece, or on the front if space permits.

1. Article Addressed to:

Permian Basin Investment Corporation
1451 S. Miami Ave., #405
Miami, Florida 33130
Attn: Anna S. Mitchell

COMPLETE THIS SECTION ON DELIVERY

- A. Signature *Anna S. Mitchell* ☐ Agent ☐ Addressee
- B. Received by (Printed Name) _____ C. Date of Delivery _____
- D. Is delivery address different from item 1? ☐ Yes ☐ No
If YES, enter delivery address below:

3. Service Type
- ☒ Certified Mail ☐ Express Mail
☐ Registered ☐ Return Receipt for Merchandise
☐ Insured Mail ☐ C.O.D.

4. Restricted Delivery? (Extra Fee) ☐ Yes

2. Article Number
(Transfer from service label)

7009 2250 0000 0617 6027

PS Form 3811, February 2004

Domestic Return Receipt

102595-02-M-1540

MEWBOURNE OIL COMPANY

500 W. TEXAS, SUITE 1020
MIDLAND, TEXAS 79701

(432) 682-3715
FAX (432) 685-4170

November 3, 2010

Via Certified Mail-Return Receipt No.6027

Permian Basin Investment Corporation
1451 S. Miami Ave., #405
Miami, Florida 33130
Attn: Anna S. Mitchell

Re: Working Interest Unit
MOC's Bradley 30
Section 30, T18S, R30E
Eddy County, New Mexico

Dear Ms. Mitchell:

Mewbourne Oil Company ("Mewbourne") hereby proposes to form a Working Interest Unit ("WIU") covering the captioned land, excluding existing wellbores and containing 633.40 acres, more or less, covering depths from the base of the Delaware formation to the base of the Bone Spring formation. The targeted interval for the proposed unit is the Second Bone Spring Sand formation. The initial unit well will be drilled at a surface location being 1850' FSL & 330' FWL of Section 29 and with a bottom hole location being 1980' FSL & 330' FWL of Section 30. The proposed well will be drilled to a true vertical depth (TVD) of approximately 8,130 feet subsurface to evaluate the Second Bone Spring Sand formation for oil production. The proposed well will have a horizontal measured depth (MD) of approximately 13,200 feet. The N/2S/2 of the captioned Section 30 will be dedicated to the well as the oil proration unit. Enclosed for your signature is our AFE dated September 27, 2010 regarding your unit ownership interest.

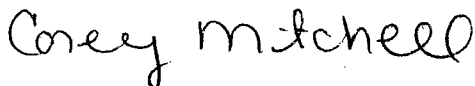
According to public records, you own a 1.39470% WI in the W/2SE/4, a 0.75% WI in the E/2NE/4 and a 0.7625% WI in the W/2NE/4 of the captioned Section 30, which corresponds to approximately a 0.367187% interest in the proposed WIU.

Should you elect to participate in the proposed WIU and initial unit well, please acknowledge same by signing and returning the copy of this letter to me with the signed AFE within 30 days. Upon receipt of same, I'll forward you our proposed Operating Agreement for signature.

Should you have any questions regarding the above, please email me at cmitchell@mewbourne.com or call me at (432) 682-3715.

Sincerely,

MEWBOURNE OIL COMPANY



Corey Mitchell
Landman

PERMIAN BASIN INVESTMENT CORPORATION

By: _____
Print:

Date Signed: _____

Send Result Report



MFP

TASKalfa 520i

Firmware Version 2KS_2F00.006.016 2010.09.18

02/23/2011 08:14
[2KS_1000.006.001] [2KS_1100.001.002] [2KS_7000.006.012]

Job No.: 000683

Total Time: 0°00'50"

Page: 005

Complete

Document: doc00068320110223081309

MEWBOURNE OIL COMPANY

500 W. TEXAS, SUITE 1020
MIDLAND, TEXAS 79701

(432) 682-3715
FAX (432) 685-4170

FACSIMILE TRANSMITTAL COVER SHEET

DATE: 2-23-11

PAGE 1 of 5 PAGES

TO: Phil Brewer COMPANY: _____

FACSIMILE NO.: (575) 625-0299 PHONE NO.: _____

FROM: Corey Mitchell

No.	Date and Time	Destination	Times	Type	Result	Resolution/ECM
001	02/23/11 08:13	15756250299	0°00'50"	FAX	OK	200x100 Normal/On

2-23-11 - Talked with Mr. Phil Brewer for Anny. Wanted me to send over
T/A for review. *CM*

MEWBOURNE OIL COMPANY

500 W. TEXAS, SUITE 1020
MIDLAND, TEXAS 79701

(432) 682-3715
FAX (432) 685-4170

FACSIMILE TRANSMITTAL COVER SHEET

DATE: 2-23-11

PAGE 1 of 5 PAGES

TO: Phil Brewer

COMPANY: _____

FACSIMILE NO.: (575) 625-0299

PHONE NO.: _____

FROM: Corey Mitchell

MESSAGE: _____

-Per our conversation, please see attached T/A for your review.

Thanks,

Corey Mitchell

CONFIDENTIALITY NOTE: The information contained in this facsimile message is confidential and is intended only for the use of the individual or entity named above. Dissemination of this facsimile to anyone else is strictly prohibited. If you have received this facsimile in error, please notify us by telephone immediately.

MEWBOURNE OIL COMPANY

500 W. TEXAS, SUITE 1020
MIDLAND, TEXAS 79701

(432) 682-3715
FAX (432) 685-4170

May 18, 2010

Via Certified Mail-Return Receipt No. 8725

The Kessler Family Trust
5316 E. Calle Del Media
Phoenix, Arizona 85018

Re: Bradley "30" Prospect
Section 30, T18S, R30E
Eddy County, New Mexico

Gentlemen:

Mewbourne Oil Company ("Mewbourne") as Operator is interested in drilling some horizontal wells in the captioned Section 30 to evaluate the Second Bone Spring Sand interval for oil production.

Regarding the above, public records indicate The Kessler Family Trust owns an undivided 0.75% interest in the operating rights from the base of the Queen formation down to 8,330 feet beneath the surface in the E/2NE/4; an undivided 0.7625% interest in the operating rights from the base of the Queen formation down to 8,293 feet beneath the surface in the W/2NE/4; an undivided 1.0658% interest in the operating rights from the base of the Queen formation down to 8,290 feet beneath the surface in the W/2SE/4, all in the captioned Section 30.

Regarding the above, Mewbourne offers to purchase a two year Term Assignment of Operating Rights covering The Kessler Family Trust's leasehold interest (2.062640 net acres) on the basis of \$500.00 per acre (\$1,031.32) whereby Mewbourne would be delivered a 75% NRI, subject to proportionate reduction.


Please acknowledge your acceptance of the above proposed offer by signing and returning this letter to me within 30 days from the date of this letter.

Kessler Family Trust
Bradley 30 Prospect
May 18, 2010
Page 2 of 2

Should you have any questions regarding the above, please email me at cmitchell@mewbourne.com or call me at (432) 682-3715.

Sincerely,

MEWBOURNE OIL COMPANY

A handwritten signature in black ink that reads "Corey Mitchell". The signature is written in a cursive, flowing style.

Corey Mitchell
Landman

The above offer is accepted this _____ day of May, 2010 by the undersigned.

THE KESSLER FAMILY TRUST

By: _____
Print:

Tax I.D. No.: _____

Bradley 30

SENDER: COMPLETE THIS SECTION

- ☒ Complete items 1, 2, and 3. Also complete item 4 if Restricted Delivery is desired.
- ☒ Print your name and address on the reverse so that we can return the card to you.
- ☒ Attach this card to the back of the mailpiece, or on the front if space permits.

1. Article Addressed to:

**Stephen E. Kessler
5316 E. Calle Del Media
Phoenix, Arizona 85018**

COMPLETE THIS SECTION ON DELIVERY

- A. Signature ☒ Agent
X Virginia Mesele ☐ Addressee
- B. Received by (Printed Name) C. Date of Delivery
8.1.17
- D. Is delivery address different from item 1? ☐ Yes
If YES, enter delivery address below: ☐ No

3. Service Type
☒ Certified Mail ☐ Express Mail
☐ Registered ☐ Return Receipt for Merchandise
☐ Insured Mail ☐ C.O.D.

4. Restricted Delivery? (Extra Fee) ☐ Yes

2. Article Number
(Transfer from service label)

7009 2250 0000 0617 5969

PS Form 3811, February 2004

Domestic Return Receipt

102595-02-M-1540

MEWBOURNE OIL COMPANY

500 W. TEXAS, SUITE 1020
MIDLAND, TEXAS 79701

(432) 682-3715
FAX (432) 685-4170

November 3, 2010

Via Certified Mail-Return Receipt No.5969

Stephen E. Kessler, Trustee of the
Kessler Family Trust
5316 E. Calle Del Media
Phoenix, Arizona 85018

Re: Working Interest Unit
MOC's Bradley 30
Section 30, T18S, R30E
Eddy County, New Mexico

Dear Mr. Kessler:

Mewbourne Oil Company ("Mewbourne") hereby proposes to form a Working Interest Unit ("WIU") covering the captioned land, excluding existing wellbores and containing 633.40 acres, more or less, covering depths from the base of the Delaware formation to the base of the Bone Spring formation. The targeted interval for the proposed unit is the Second Bone Spring Sand formation. The initial unit well will be drilled at a surface location being 1850' FSL & 330' FWL of Section 29 and with a bottom hole location being 1980' FSL & 330' FWL of Section 30. The proposed well will be drilled to a true vertical depth (TVD) of approximately 8,130 feet subsurface to evaluate the Second Bone Spring Sand formation for oil production. The proposed well will have a horizontal measured depth (MD) of approximately 13,200 feet. The N/2S/2 of the captioned Section 30 will be dedicated to the well as the oil proration unit. Enclosed for your signature is our AFE dated September 27, 2010 regarding your unit ownership interest.

According to public records, you own a 1.06580% WI in the W/2SE/4, a 0.75% WI in the E/2NE/4 and a 0.76250% WI in the W/2NE/4 of the captioned Section 30, which corresponds to approximately a 0.325646% interest in the proposed WIU.

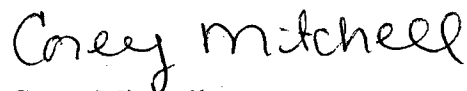
Kessler Trust
Bradley 30 WIU
November 3, 2010
Page 2 of 2

Should you elect to participate in the proposed WIU and initial unit well, please acknowledge same by signing and returning the copy of this letter to me with the signed AFE within 30 days. Upon receipt of same, I'll forward you our proposed Operating Agreement for signature.

Should you have any questions regarding the above, please email me at cmitchell@mewbourne.com or call me at (432) 682-3715.

Sincerely,

MEWBOURNE OIL COMPANY



Corey Mitchell
Landman

KESSLER FAMILY TRUST

By: _____
Stephen E. Kessler, Trustee

Date Signed: _____

FIRST CLASS

FIRST CLASS FIRST CLASS FIRST CLASS FIRST CLASS FIRST CLASS FIRST CLASS

UNITED STATES POSTAGE
02 4P \$ 006.13
0003125214 MAY 18 2010
MAILED FROM ZIP CODE 79701

First Class Mail

ANK
5-19-10
C-25
mm

FROM		SHIP TO	
MEWBOURNE OIL COMPANY			
500 WEST TEXAS, SUITE 1020 MIDLAND, TEXAS 79701			
James K. and Martha L. Lusk		2115 Barnette Drive	
Roswell, New Mexico 88201		88201	
RETURN POSTAGE GUARANTEED			

- ☐ Not Deliverable As Addressed
- ☐ Unable To Forward
- ☐ Insufficient Address
- ☐ Moved, Left No Address
- ☐ Not Deliverable As Addressed
- ☐ Unable To Forward
- ☐ Insufficient Address
- ☐ Moved, Left No Address
- ☐ No Such Street
- ☐ No Such Street Number
- ☐ Moved, Left No Address
- ☐ Vacant
- ☐ Illegible
- ☐ Undelivered
- ☐ No Mail Receiptable
- ☐ Returned For Better Address
- ☐ Postage Due
- ☐ Box Closed-No Order
- ☐ Returned For Better Address
- ☐ Postage Due

COMPLETE THIS SECTION ON DELIVERY		SENDER: COMPLETE THIS SECTION	
A. Signature <input checked="" type="checkbox"/> Agent		1. Article sent to: <input checked="" type="checkbox"/> Attach this card to the back of the mailpiece, so that we can return the card to you.	
B. Received by (Printed Name)		2. Article Number (Transfer from service label) 7009 2250 0000 0616 8701	
C. Date of Delivery		3. Service Type <input checked="" type="checkbox"/> Certified Mail <input type="checkbox"/> Registered <input type="checkbox"/> Return Receipt for Merchandise <input type="checkbox"/> Insured Mail <input type="checkbox"/> C.O.D.	
D. Is delivery address different from item 1? <input type="checkbox"/> Yes <input type="checkbox"/> No		4. Restricted Delivery? (Extra Fee) <input type="checkbox"/> Yes <input type="checkbox"/> No	
E. Is delivery address different from item 1? <input type="checkbox"/> Yes <input type="checkbox"/> No		PS Form 3811, February 2004	
102595-02-M-1540		Domestic Return Receipt	

MEWBOURNE OIL COMPANY

500 W. TEXAS, SUITE 1020
MIDLAND, TEXAS 79701

—
(432) 682-3715
FAX (432) 685-4170

May 18, 2010

Via Certified Mail-Return Receipt No. 8701

James K. and Martha L. Lusk, Trustees of
The James K. Lusk and Martha L. Lusk
Trust UTA dated 4-29-1992
2115 Barnett Drive
Roswell, New Mexico 88201

Re: Bradley "30" Prospect
Section 30, T18S, R30E
Eddy County, New Mexico

Dear Mr. and Mrs. Lusk:

Mewbourne Oil Company ("Mewbourne") as Operator is interested in drilling some horizontal wells in the captioned Section 30 to evaluate the Second Bone Spring Sand interval for oil production.

Regarding the above, public records indicate The James K. Lusk and Martha L. Lusk Trust UTA dated 4-29-1992 ("Lusk Trust") owns an undivided 0.75% interest in the operating rights from the base of the Queen formation down to 8,330 feet beneath the surface in the E/2NE/4; an undivided 0.7625% interest in the operating rights from the base of the Queen formation down to 8,293 feet beneath the surface in the W/2NE/4; an undivided 1.0658% interest in the operating rights from the base of the Queen formation down to 8,290 feet beneath the surface in the W/2SE/4, all in the captioned Section 30.

Regarding the above, Mewbourne offers to purchase a two year Term Assignment of Operating Rights covering the Lusk Trust's leasehold interest (2.062640 net acres) on the basis of \$500.00 per acre (\$1,031.32) whereby Mewbourne would be delivered a 75% NRI, subject to proportionate reduction.

Please acknowledge your acceptance of the above proposed offer by signing and returning this letter to me within 30 days from the date of this letter.

Should you have any questions regarding the above, please email me at cmitchell@mewbourne.com or call me at (432) 682-3715.

Sincerely,

MEWBOURNE OIL COMPANY



Corey Mitchell
Landman

The above offer is accepted this _____ day of May, 2010 by the undersigned.

THE JAMES K. LUSK AND MARTHA L. LUSK TRUST UTA DATED 4-29-1992

By: _____
James K. Lusk, Trustee

Tax I.D. No.: _____

By: _____
Martha L. Lusk, Trustee

Tax I.D. No.: _____



02 11P
0003129214
MAILED FROM

TO
07/10
07/10
07/10

James K. Lusk

FROM
MEWBOURNE OIL COMPANY

500 WEST TEXAS, SUITE 1020
MIDLAND, TEXAS 79701

SHIP TO

~~James K. Lusk~~
~~2717 Onate Road~~
Roswell, New Mexico 88201

RETURN POSTAGE GUARANTEED

- As Addressed
- ☐ Insufficient Address
 - ☐ Moved, Left No Address
 - ☐ Undelivered
 - ☐ Attempted Not Known
 - ☐ No Such Street or Number
 - ☐ Vacant
 - ☐ No Mail Recipient
 - ☐ Box Closed No Order
 - ☐ Returned For Better Address
 - ☐ Postage Due

- ☒ Not Deliverable As Addressed
- ☐ Unable To Forward
 - ☐ Insufficient Address
 - ☐ Moved, Left No Address
 - ☐ Undelivered
 - ☐ Attempted Not Known
 - ☐ No Such Street or Number
 - ☐ Vacant
 - ☐ No Mail Recipient
 - ☐ Box Closed No Order
 - ☐ Returned For Better Address
 - ☐ Postage Due

PS Form 3811, February 2004
Domestic Return Receipt
102595-02-M-1540

7009 2250 0000 0616 8831

COMPLETE THIS SECTION ON DELIVERY

1. Article Addressed to:
James K. Lusk
2717 Onate Road
Roswell, New Mexico 88201

2. Article Number
(Transfer from service label)
7009 2250 0000 0616 8831

3. Service Type
☒ Certified Mail
☐ Registered
☐ Return Receipt for Merchandise
☐ Insured Mail
☐ C.O.D.

4. Restricted Delivery? (Extra Fee)
☐ Yes

A. Signature
☒ Addressee
☐ Agent

B. Received by (Printed Name)
C. Date of Delivery

D. Is delivery address different from item 1? Yes ☐ No ☐
If YES, enter delivery address below:

SENDER: COMPLETE THIS SECTION

1. Article Addressed to:
James K. Lusk
2717 Onate Road
Roswell, New Mexico 88201

2. Article Number
(Transfer from service label)
7009 2250 0000 0616 8831

3. Service Type
☒ Certified Mail
☐ Registered
☐ Return Receipt for Merchandise
☐ Insured Mail
☐ C.O.D.

4. Restricted Delivery? (Extra Fee)
☐ Yes

A. Signature
☒ Addressee
☐ Agent

B. Received by (Printed Name)
C. Date of Delivery

D. Is delivery address different from item 1? Yes ☐ No ☐
If YES, enter delivery address below:

MEWBOURNE OIL COMPANY

500 W. TEXAS, SUITE 1020
MIDLAND, TEXAS 79701

(432) 682-3715
FAX (432) 685-4170

May 24, 2010

Via Certified Mail-Return Receipt No. 8831

James K. and Martha L. Lusk, Trustees of
The James K. Lusk and Martha L. Lusk
Trust UTA dated 4-29-1992
2717 Onate Road
Roswell, New Mexico 88201

Re: Bradley "30" Prospect
Section 30, T18S, R30E
Eddy County, New Mexico

Dear Mr. and Mrs. Lusk:

Mewbourne Oil Company ("Mewbourne") as Operator is interested in drilling some horizontal wells in the captioned Section 30 to evaluate the Second Bone Spring Sand interval for oil production.

Regarding the above, public records indicate The James K. Lusk and Martha L. Lusk Trust UTA dated 4-29-1992 ("Lusk Trust") owns an undivided 0.75% interest in the operating rights from the base of the Queen formation down to 8,330 feet beneath the surface in the E/2NE/4; an undivided 0.7625% interest in the operating rights from the base of the Queen formation down to 8,293 feet beneath the surface in the W/2NE/4; an undivided 1.0658% interest in the operating rights from the base of the Queen formation down to 8,290 feet beneath the surface in the W/2SE/4, all in the captioned Section 30.

Regarding the above, Mewbourne offers to purchase a two year Term Assignment of Operating Rights covering the Lusk Trust's leasehold interest (2.062640 net acres) on the basis of \$500.00 per acre (\$1,031.32) whereby Mewbourne would be delivered a 75% NRI, subject to proportionate reduction. The Term Assignment would exclude any existing wellbores and the production from said wellbores.


Please acknowledge your acceptance of the above proposed offer by signing and returning this letter to me within 30 days from the date of this letter.

Lusk Trust
Bradley 30 Prospect
May 24, 2010
Page 2 of 2

Should you have any questions regarding the above, please email me at cmitchell@mewbourne.com or call me at (432) 682-3715.

Sincerely,

MEWBOURNE OIL COMPANY



Corey Mitchell
Landman

The above offer is accepted this _____ day of May, 2010 by the undersigned.

THE JAMES K. LUSK AND MARTHA L. LUSK TRUST UTA DATED 4-29-1992

By: _____
James K. Lusk, Trustee

Tax I.D. No.: _____

By: _____
Martha L. Lusk, Trustee

Tax I.D. No.: _____

First Class Mail

AK
11-5-10
C-25

FROM MEWBOURNE OIL COMPANY 500 WEST TEXAS, SUITE 1020 MIDLAND, TEXAS 79701	SHIP TO James K. and Martha L. Lusk 2115 Barnett Drive Roswell, NM 88201
ATTEMPTED NOT KNOWN	
RETURN POSTAGE GUARANTEED	

SENDER: COMPLETE THIS SECTION

1. Article Addressed to:
James K. and Martha L. Lusk
2115 Barnett Drive
Roswell, NM 88201

2. Article Number
7009 2250 0000 0617 5976

3. Service Type
☒ Certified Mail
☐ Registered Mail
☐ Return Receipt for Merchandise
☐ Insured Mail
☐ C.O.D.

4. Restricted Delivery? (Extra Fee)
☐ Yes
☐ No

5. Signature
☒ Agent
☐ Addressee

6. Received by (Printed Name)
C. Date of Delivery

7. Is delivery address different from item 1?
☐ Yes
☐ No

8. If YES, enter delivery address below:

9. COMPLETE THIS SECTION ON DELIVERY

10. PS Form 3811, February 2004
Domestic Return Receipt
102595-02-M-1540

MEWBOURNE OIL COMPANY

500 W. TEXAS, SUITE 1020
MIDLAND, TEXAS 79701

(432) 682-3715
FAX (432) 685-4170

November 3, 2010

Via Certified Mail-Return Receipt No.5976

James K. and Martha L. Lusk, Trustees of
The James K. Lusk and Martha L. Lusk
Trust UTA dated 4-29-1992
2115 Barnett Drive
Roswell, NM 88201

Re: Working Interest Unit
MOC's Bradley 30
Section 30, T18S, R30E
Eddy County, New Mexico

Dear Mr. and Mrs. Lusk:

Mewbourne Oil Company ("Mewbourne") hereby proposes to form a Working Interest Unit ("WIU") covering the captioned land, excluding existing wellbores and containing 633.40 acres, more or less, covering depths from the base of the Delaware formation to the base of the Bone Spring formation. The targeted interval for the proposed unit is the Second Bone Spring Sand formation. The initial unit well will be drilled at a surface location being 1850' FSL & 330' FWL of Section 29 and with a bottom hole location being 1980' FSL & 330' FWL of Section 30. The proposed well will be drilled to a true vertical depth (TVD) of approximately 8,130 feet subsurface to evaluate the Second Bone Spring Sand formation for oil production. The proposed well will have a horizontal measured depth (MD) of approximately 13,200 feet. The N/2S/2 of the captioned Section 30 will be dedicated to the well as the oil proration unit. Enclosed for your signature is our AFE dated September 27, 2010 regarding your unit ownership interest.

According to public records, you own a 1.06580% WI in the W/2SE/4, a 0.75% WI in the E/2NE/4 and a 0.76250% WI in the W/2NE/4 of the captioned Section 30, which corresponds to approximately a 0.325646% interest in the proposed WIU.


Lusk Trust
Bradley 30 WIU
November 3, 2010
Page 2 of 2

Should you elect to participate in the proposed WIU and initial unit well, please acknowledge same by signing and returning the copy of this letter to me with the signed AFE within 30 days. Upon receipt of same, I'll forward you our proposed Operating Agreement for signature.

Should you have any questions regarding the above, please email me at cmitchell@mewbourne.com or call me at (432) 682-3715.

Sincerely,

MEWBOURNE OIL COMPANY



Corey Mitchell
Landman

**JAMES K. LUSK AND MARTHA L. LUSK
TRUST U/T/A DATED 4-29-1992**

By: _____
Print:

Date Signed: _____

First Class Mail

5-19-10

FROM MEWBOURNE OIL COMPANY 500 WEST TEXAS, SUITE 1020 MIDLAND, TEXAS 79701	SHIP TO Jerry Wilbanks 505 S. Bolton Artesia, New Mexico 88210 RETURN POSTAGE GUARANTEED
---	--

PS Form 3811, February 2004
Domestic Return Receipt
102595-02-M-1540

2. Article Number
(Transfer from service label)
7009 2250 0000 0616 8732

1. Article Addressed to:
Jerry Wilbanks
505 S. Bolton
Artesia, New Mexico 88210

3. Service Type
☒ Certified Mail
☐ Registered
☐ Return Receipt for Merchandise
☐ Insured Mail
☐ Restricted Delivery? (Extra Fee)
☐ Yes
☐ No

4. Is delivery address different from item 1? ☐ Yes
If YES, enter delivery address below:
☐ No

5. Signature
X
A. Signature
B. Received by (Printed Name)
C. Date of Delivery
D. Address
E. Agent

SENDER: COMPLETE THIS SECTION
Bridges 30

MEWBOURNE OIL COMPANY

500 W. TEXAS, SUITE 1020
MIDLAND, TEXAS 79701

(432) 682-3715
FAX (432) 685-4170

May 18, 2010

Via Certified Mail-Return Receipt No. 8732

Jerry Wilbanks
505 S. Bolton
Artesia, New Mexico 88210

Re: Bradley "30" Prospect
Section 30, T18S, R30E
Eddy County, New Mexico

Dear Mr. Wilbanks:

Mewbourne Oil Company ("Mewbourne") as Operator is interested in drilling some horizontal wells in the captioned Section 30 to evaluate the Second Bone Spring Sand interval for oil production.

Regarding the above, public records indicate you own an undivided 0.75% interest in the operating rights from the base of the Queen formation down to 8,330 feet beneath the surface in the E/2NE/4; an undivided 0.7625% interest in the operating rights from the base of the Queen formation down to 8,293 feet beneath the surface in the W/2NE/4; an undivided 1.00% interest in the operating rights from the base of the Queen formation down to 8,290 feet beneath the surface in the W/2SE/4, all in the captioned Section 30.

Regarding the above, Mewbourne offers to purchase a two year Term Assignment of Operating Rights covering your leasehold interest (2.01 net acres) on the basis of \$500.00 per acre (\$1,005.00) whereby Mewbourne would be delivered a 75% NRI, subject to proportionate reduction.

Please acknowledge your acceptance of the above proposed offer by signing and returning this letter to me within 30 days from the date of this letter.

Wilbanks
Bradley 30 Prospect
May 18, 2010
Page 2 of 2

Should you have any questions regarding the above, please email me at cmitchell@mewbourne.com or call me at (432) 682-3715.

Sincerely,

MEWBOURNE OIL COMPANY

Corey Mitchell

Corey Mitchell
Landman

The above offer is accepted this _____ day of May, 2010 by the undersigned.

By: _____
Jerry Wilbanks

Tax I.D. No.: _____



232



FROM

MEWBOURNE OIL COMPANY

500 WEST TEXAS, SUITE 1020
MIDLAND, TEXAS 79701

SHIP TO

~~Jerry Wilbanks
2308 Savannah Drive
Artesia, New Mexico 88210~~

RETURN POSTAGE GUARANTEED

COMPLETE THIS SECTION SENDER'S NAME AND ADDRESS Jerry Wilbanks 2308 Savannah Drive Artesia, New Mexico 88210		1. Article Addressed to: 2. Article Number (Transfer from service label) 7009 2250 0000 0515 8848
3. Service Type <input checked="" type="checkbox"/> Certified Mail <input type="checkbox"/> Registered <input type="checkbox"/> Insured Mail 4. Restricted Delivery? (Extra Fee) <input type="checkbox"/> Yes <input type="checkbox"/> No		5. Is delivery address different from item 1? <input type="checkbox"/> Yes <input type="checkbox"/> No If YES, enter delivery address below:
A. Signature X B. Received by (Printed Name) C. Date of Delivery <input type="checkbox"/> Addressee <input type="checkbox"/> Agent	COMPLETE THIS SECTION ON DELIVERY	

MEWBOURNE OIL COMPANY

500 W. TEXAS, SUITE 1020
MIDLAND, TEXAS 79701

(432) 682-3715
FAX (432) 685-4170

May 24, 2010

Via Certified Mail-Return Receipt No. 8848

Jerry Wilbanks
2308 Savannah Drive
Artesia, NM 88210

Re: Bradley "30" Prospect
Section 30, T18S, R30E
Eddy County, New Mexico

Dear Mr. Wilbanks:

Mewbourne Oil Company ("Mewbourne") as Operator is interested in drilling some horizontal wells in the captioned Section 30 to evaluate the Second Bone Spring Sand interval for oil production.

Regarding the above, public records indicate you own an undivided 0.75% interest in the operating rights from the base of the Queen formation down to 8,330 feet beneath the surface in the E/2NE/4; an undivided 0.7625% interest in the operating rights from the base of the Queen formation down to 8,293 feet beneath the surface in the W/2NE/4; an undivided 1.00% interest in the operating rights from the base of the Queen formation down to 8,290 feet beneath the surface in the W/2SE/4, all in the captioned Section 30.

Regarding the above, Mewbourne offers to purchase a two year Term Assignment of Operating Rights covering your leasehold interest (2.01 net acres) on the basis of \$500.00 per acre (\$1,005.00) whereby Mewbourne would be delivered a 75% NRI, subject to proportionate reduction. The Term Assignment would exclude any existing wellbores and the production from said wellbores.

Please acknowledge your acceptance of the above proposed offer by signing and returning this letter to me within 30 days from the date of this letter.

Wilbanks
Bradley 30 Prospect
May 24, 2010
Page 2 of 2

Should you have any questions regarding the above, please email me at cmitchell@mewbourne.com or call me at (432) 682-3715.

Sincerely,

MEWBOURNE OIL COMPANY

Corey Mitchell

Corey Mitchell
Landman

The above offer is accepted this _____ day of May, 2010 by the undersigned.

By: _____
Jerry Wilbanks

Tax I.D. No.: _____



Copy

11246 HWY
244 HWY
RETURNED

NWR

FROM

MEWBOURNE OIL COMPANY

Under the name of
Addressed to
500 WEST TEXAS, SUITE 1020
MIDLAND, TEXAS 79701

SHIP TO

Such Ship
No Such Number
No Receipt
No Receipt
No Receipt

Jerry Wilbanks
11246 Livingston Hwy.
Artesia, NM 88210

RETURN POSTAGE GUARANTEED

PS Form 3811, February 2004
Domestic Return Receipt
102596-02-M-1540

2. Article Number
(Transfer from service label)
7009 2250 0000 0617 1961

SENDER: COMPLETE THIS SECTION

1. Article Addressed to:
Jerry Wilbanks
11246 Livingston Hwy.
Artesia, NM 88210

■ Complete items 1, 2, and 3. Also complete item 4 if Restricted Delivery is desired.
■ Print your name and address on the reverse so that we can return the card to you.
■ Attach this card to the back of the mailpiece, or on the front if space permits.

COMPLETE THIS SECTION ON DELIVERY

A. Signature ☒ Agent
B. Received by (Printed Name) C. Date of Delivery
D. Is delivery address different from item 1? ☐ Yes ☐ No
If YES, enter delivery address below:
E. Service Type
☒ Certified Mail ☐ Express Mail
☐ Registered Mail ☐ Return Receipt for Merchandise
☐ Insured Mail ☐ C.O.D.
4. Restricted Delivery? (Extra Fee) ☐ Yes ☐ No

MEWBOURNE OIL COMPANY

500 W. TEXAS, SUITE 1020
MIDLAND, TEXAS 79701

(432) 682-3715
FAX (432) 685-4170

May 28, 2010

Via Certified Mail-Return Receipt No. 1961

Jerry Wilbanks
11246 Lovington Hwy.
Artesia, NM 88210

Re: Bradley "30" Prospect
Section 30, T18S, R30E
Eddy County, New Mexico

Dear Mr. Wilbanks:

Mewbourne Oil Company ("Mewbourne") as Operator is interested in drilling some horizontal wells in the captioned Section 30 to evaluate the Second Bone Spring Sand interval for oil production.

Regarding the above, public records indicate you own an undivided 0.75% interest in the operating rights from the base of the Queen formation down to 8,330 feet beneath the surface in the E/2NE/4; an undivided 0.7625% interest in the operating rights from the base of the Queen formation down to 8,293 feet beneath the surface in the W/2NE/4; an undivided 1.00% interest in the operating rights from the base of the Queen formation down to 8,290 feet beneath the surface in the W/2SE/4, all in the captioned Section 30.

Regarding the above, Mewbourne offers to purchase a two year Term Assignment of Operating Rights covering your leasehold interest (2.01 net acres) on the basis of \$500.00 per acre (\$1,005.00) whereby Mewbourne would be delivered a 75% NRI, subject to proportionate reduction. The Term Assignment would exclude any existing wellbores and the production from said wellbores.


Please acknowledge your acceptance of the above proposed offer by signing and returning this letter to me within 30 days from the date of this letter.

Wilbanks
Bradley 30 Prospect
May 28, 2010
Page 2 of 2

Should you have any questions regarding the above, please email me at cmitchell@mewbourne.com or call me at (432) 682-3715.

Sincerely,

MEWBOURNE OIL COMPANY

Handwritten signature of Corey Mitchell in black ink.

Corey Mitchell
Landman

The above offer is accepted this _____ day of _____, 2010 by the undersigned.

By: _____
Jerry Wilbanks

Tax I.D. No.: _____

Bradley 30

SENDER: COMPLETE THIS SECTION

- ☒ Complete items 1, 2, and 3. Also complete item 4 if Restricted Delivery is desired.
- ☒ Print your name and address on the reverse so that we can return the card to you.
- ☒ Attach this card to the back of the mailpiece, or on the front if space permits.

1. Article Addressed to:

**Jerry Wilbanks
5104 W. Richardson Avenue
Artesia, NM 88210**

COMPLETE THIS SECTION ON DELIVERY

- A. Signature ☒ Agent
Jerry Wilbanks ☐ Addressee
- B. Received by (Printed Name) ☐ Date of Delivery
Jerry Wilbanks ☐

D. Is delivery address different from item 1? ☐ Yes ☒ No
If YES, enter delivery address below: *2010*

PO Box 881600
88211

3. Service Type
☒ Certified Mail ☐ Express Mail
☐ Registered ☐ Return Receipt for Merchandise
☐ Insured Mail ☐ C.O.D.

4. Restricted Delivery? (Extra Fee) ☐ Yes

2. Article Number

(Transfer from service label)

7009 2250 0000 0617 6119

PS Form 3811, February 2004

Domestic Return Receipt

102595-02-M-1540

MEWBOURNE OIL COMPANY

500 W. TEXAS, SUITE 1020
MIDLAND, TEXAS 79701

(432) 682-3715
FAX (432) 685-4170

November 3, 2010

Via Certified Mail-Return Receipt No. 6119

Jerry Wilbanks
5104 W. Richardson Avenue
Artesia, NM 88210

Re: Working Interest Unit
MOC's Bradley 30
Section 30, T18S, R30E
Eddy County, New Mexico

Dear Mr. Wilbanks:

Mewbourne Oil Company ("Mewbourne") hereby proposes to form a Working Interest Unit ("WIU") covering the captioned land, excluding existing wellbores and containing 633.40 acres, more or less, covering depths from the base of the Delaware formation to the base of the Bone Spring formation. The targeted interval for the proposed unit is the Second Bone Spring Sand formation. The initial unit well will be drilled at a surface location being 1850' FSL & 330' FWL of Section 29 and with a bottom hole location being 1980' FSL & 330' FWL of Section 30. The proposed well will be drilled to a true vertical depth (TVD) of approximately 8,130 feet subsurface to evaluate the Second Bone Spring Sand formation for oil production. The proposed well will have a horizontal measured depth (MD) of approximately 13,200 feet. The N/2S/2 of the captioned Section 30 will be dedicated to the well as the oil proration unit. Enclosed for your signature is our AFE dated September 27, 2010 regarding your unit ownership interest.

According to public records, you own a 1% WI in the W/2SE/4, a 0.75% WI in the E/2NE/4 and a 0.76250% WI in the W/2NE/4 of the captioned Section 30, which corresponds to approximately a 0.317335% interest in the proposed WIU.

Jerry Wilbanks
Bradley 30 WIU
November 3, 2010
Page 2 of 2

Should you elect to participate in the proposed WIU and initial unit well, please acknowledge same by signing and returning the copy of this letter to me with the signed AFE within 30 days. Upon receipt of same, I'll forward you our proposed Operating Agreement for signature.

Should you have any questions regarding the above, please email me at cmitchell@mewbourne.com or call me at (432) 682-3715.

Sincerely,

MEWBOURNE OIL COMPANY



Corey Mitchell
Landman

JERRY WILBANKS

By: _____
Jerry Wilbanks

Date Signed: _____

First Class Mail

FROM
MEWBOURNE OIL COMPANY
500 WEST TEXAS, SUITE 1020
MIDLAND, TEXAS 79701

SHIP TO
Bern
21998
Tulare, Calif

RETURN TO SENDER
UNCLAIMED

RETURN POSTAGE

Sender: COMPLETE THIS SECTION

1. Article Addressed to:
Jones
id 36
ita 93274

2. Article Number:
(Transfer from s
PS Form 3811,

3. Service Type
☒ Certified Mail
☐ Registered
☐ Return Receipt for Merchandise
☐ Insured Mail
☐ C.O.D.

4. Restricted Delivery? (Extra Fee)
☐ Yes

5. Signature
X
Agent
Addressee

6. Received by (Printed Name)
C. Date of Delivery

7. Is delivery address different from item 1?
☐ Yes
☐ No
If YES, enter delivery address below:

8. COMPLETE THIS SECTION ON DELIVERY

Domestic Return Receipt
102595-02-M-1540
7009 2250 0000 0515 8720



12/2/85

MEWBOURNE OIL COMPANY

500 W. TEXAS, SUITE 1020
MIDLAND, TEXAS 79701

(432) 682-3715
FAX (432) 685-4170

May 18, 2010

Via Certified Mail-Return Receipt No. 8770

Bernard Jones
21998 Road 36
Tulare, California 93274

Re: Bradley "30" Prospect
Section 30, T18S, R30E
Eddy County, New Mexico

Dear Mr. Jones:

Mewbourne Oil Company ("Mewbourne") as Operator is interested in drilling some horizontal wells in the captioned Section 30 to evaluate the Second Bone Spring Sand interval for oil production.

Regarding the above, public records indicate you own an undivided 0.6993% interest in the operating rights from the base of the Delaware formation down to 8,330 feet beneath the surface in the E/2NE/4; an undivided 0.6797% interest in the operating rights from the base of the Delaware formation down to 8,293 feet beneath the surface in the W/2NE/4; an undivided 0.9063% interest in the operating rights from the base of the Delaware formation down to 8,290 feet beneath the surface in the W/2SE/4, all in the captioned Section 30.

Regarding the above, Mewbourne offers to purchase a two year Term Assignment of Operating Rights covering your leasehold interest (1.828240 net acres) on the basis of \$500.00 per acre (\$914.12) whereby Mewbourne would be delivered a 75% NRI, subject to proportionate reduction.

Please acknowledge your acceptance of the above proposed offer by signing and returning this letter to me within 30 days from the date of this letter.

B. Jones
Bradley 30 Prospect
May 18, 2010
Page 2 of 2

Should you have any questions regarding the above, please email me at cmitchell@mewbourne.com or call me at (432) 682-3715.

Sincerely,

MEWBOURNE OIL COMPANY

Handwritten signature of Corey Mitchell in black ink.

Corey Mitchell
Landman

The above offer is accepted this _____ day of May, 2010 by the undersigned.

By: _____
Bernard Jones

Tax I.D. No.: _____

First Class Mail

FROM
MEWBOURNE OIL COMPANY
 500 WEST TEXAS, SUITE 1020
 MIDLAND, TEXAS 79701

SHIP TO
 [Redacted Address]

RETURN POSTAGE GUARANTEED

- ☐ Not Deliverable As Addressed
- ☐ Unable To Forward
- ☐ Insufficient Address
- ☐ Moved, Left No Address
- ☐ Reclaimed
- ☐ Attempted - Not Known
- ☐ No Such Street
- ☐ Vacant
- ☐ No Mail Recipients
- ☐ Box Closed - No Order
- ☐ Returned For Better Address
- ☐ Postage Due

SENDER: COMPLETE THIS SECTION

1. Article Addressed to: [Redacted]

2. Article Number (Transfer from service label): 2009 2250 0000 0927 5914

3. Service Type: ☒ Certified Mail, ☐ Registered, ☐ Return Receipt for Merchandise, ☐ Insured Mail, ☐ Restricted Delivery? (Extra Fee) ☐ Yes

4. Is delivery address different from item 1? ☐ Yes, enter delivery address below: ☐ No

COMPLETE THIS SECTION ON DELIVERY

A. Signature: [Redacted]

B. Received by (Printed Name): [Redacted]

C. Date of Delivery: [Redacted]

D. Agent: ☐ Addressee: ☐ ☒ X

PS Form 3811, February 2004. Domestic Return Receipt 102595-02-M-1540

Copy

*2/21/04
12:12
N.L.*

0001128314 - POST 11 2010
 \$000.15
 PAID FROM ZIP CODE 79701

MEWBOURNE OIL COMPANY

500 W. TEXAS, SUITE 1020
MIDLAND, TEXAS 79701

(432) 682-3715
FAX (432) 685-4170

November 3, 2010

Via Certified Mail-Return Receipt No.5914

Bernard Jones
21998 Road 36
Tulare, California 93274

Re: Working Interest Unit
MOC's Bradley 30
Section 30, T18S, R30E
Eddy County, New Mexico

Dear Mr. Jones:

Mewbourne Oil Company ("Mewbourne") hereby proposes to form a Working Interest Unit ("WIU") covering the captioned land, excluding existing wellbores and containing 633.40 acres, more or less, covering depths from the base of the Delaware formation to the base of the Bone Spring formation. The targeted interval for the proposed unit is the Second Bone Spring Sand formation. The initial unit well will be drilled at a surface location being 1850' FSL & 330' FWL of Section 29 and with a bottom hole location being 1980' FSL & 330' FWL of Section 30. The proposed well will be drilled to a true vertical depth (TVD) of approximately 8,130 feet subsurface to evaluate the Second Bone Spring Sand formation for oil production. The proposed well will have a horizontal measured depth (MD) of approximately 13,200 feet. The N/2S/2 of the captioned Section 30 will be dedicated to the well as the oil proration unit. Enclosed for your signature is our AFE dated September 27, 2010 regarding your unit ownership interest.

According to public records, you own a 0.90625% WI in the W/2SE/4, a 0.69937% WI in the E/2NE/4 and a 0.67969% WI in the W/2NE/4 of the captioned Section 30, which corresponds to approximately a 0.288641% interest in the proposed WIU.

B. Jones
Bradley 30 WIU
November 3, 2010
Page 2 of 2

Should you elect to participate in the proposed WIU and initial unit well, please acknowledge same by signing and returning the copy of this letter to me with the signed AFE within 30 days. Upon receipt of same, I'll forward you our proposed Operating Agreement for signature.

Should you have any questions regarding the above, please email me at cmitchell@mewbourne.com or call me at (432) 682-3715.

Sincerely,

MEWBOURNE OIL COMPANY



Corey Mitchell
Landman

BERNARD JONES

By: _____
Bernard Jones

Date Signed: _____

Bradley 30

SENDER: COMPLETE THIS SECTION

- Complete items 1, 2, and 3. Also complete item 4 if Restricted Delivery is desired.
- Print your name and address on the reverse so that we can return the card to you.
- Attach this card to the back of the mailpiece, or on the front if space permits.


1. Article Addressed to:

Richard S. Escobedo

7088 ~~1822 Cambridge St~~ Garrison

~~Resident New Mexico 80201~~

Littleton, CO 80128



COMPLETE THIS SECTION ON DELIVERY

A. Signature *[Signature]* ☐ Agent
☒ Addressee

B. Received by (Printed Name) C. Date of Delivery

D. Is delivery address different from item 1? ☒ Yes
If YES, enter delivery address below: ☐ No

7088 S. Garrison St
Littleton, CO 80128

3. Service Type
☒ Certified Mail ☐ Express Mail
☐ Registered ☐ Return Receipt for Merchandise
☐ Insured Mail ☐ C.O.D.

4. Restricted Delivery? (Extra Fee) ☐ Yes

2. Article Number

(Transfer from service label)

7009 2250 0000 0616 8756

PS Form 3811, February 2004

Domestic Return Receipt

102595-02-M-1540

MEWBOURNE OIL COMPANY

500 W. TEXAS, SUITE 1020
MIDLAND, TEXAS 79701

(432) 682-3715
FAX (432) 685-4170

May 18, 2010

Via Certified Mail-Return Receipt No. 8756

Richard S. Escobedo
1802 Cambridge
Roswell, New Mexico 88201

Re: Bradley "30" Prospect
Section 30, T18S, R30E
Eddy County, New Mexico

Dear Mr. Escobedo:

Mewbourne Oil Company ("Mewbourne") as Operator is interested in drilling some horizontal wells in the captioned Section 30 to evaluate the Second Bone Spring Sand interval for oil production.

Regarding the above, public records indicate you own an undivided 0.375% interest in the operating rights from the base of the Queen formation down to 8,330 feet beneath the surface in the E/2NE/4; an undivided 0.3813% interest in the operating rights from the base of the Queen formation down to 8,293 feet beneath the surface in the W/2NE/4; an undivided .50% interest in the operating rights from the base of the Queen formation down to 8,290 feet beneath the surface in the W/2SE/4, all in the captioned Section 30.

Regarding the above, Mewbourne offers to purchase a two year Term Assignment of Operating Rights covering your leasehold interest (1.005040 net acres) on the basis of \$500.00 per acre (\$502.52) whereby Mewbourne would be delivered a 75% NRI, subject to proportionate reduction.

Please acknowledge your acceptance of the above proposed offer by signing and returning this letter to me within 30 days from the date of this letter.

Escobedo
Bradley 30 Prospect
May 18, 2010
Page 2 of 2

Should you have any questions regarding the above, please email me at cmitchell@mewbourne.com or call me at (432) 682-3715.

Sincerely,

MEWBOURNE OIL COMPANY

A handwritten signature in black ink that reads "Corey Mitchell". The signature is written in a cursive, flowing style.

Corey Mitchell
Landman

The above offer is accepted this _____ day of May, 2010 by the undersigned.

By: _____
Richard S. Escobedo

Tax I.D. No.: _____

Bradley 30


SENDER: COMPLETE THIS SECTION

- ☒ Complete items 1, 2, and 3. Also complete item 4 if Restricted Delivery is desired.
- ☒ Print your name and address on the reverse so that we can return the card to you.
- ☒ Attach this card to the back of the mailpiece, or on the front if space permits.

1. Article Addressed to:

Richard S. Escobedo
7088 S. 1802 Cambridge Garrison
Roswell, New Mexico 88201
Littleton CO 80128

COMPLETE THIS SECTION ON DELIVERY

A. Signature  ☐ Agent ☐ Addressee
B. Received by (Printed Name) ☐ Date of Delivery

D. Is delivery address different from item 1? ☒ Yes ☐ No
If YES, enter delivery address below:

7088 S. Garrison St
Littleton, CO 80128

3. Service Type
☒ Certified Mail ☐ Express Mail
☐ Registered ☐ Return Receipt for Merchandise
☐ Insured Mail ☐ C.O.D.

4. Restricted Delivery? (Extra Fee) ☐ Yes

2. Article Number
(Transfer from service label)

7009 2250 0000 0617 5945

PS Form 3811, February 2004

Domestic Return Receipt

102595-02-M-1540

MEWBOURNE OIL COMPANY

500 W. TEXAS, SUITE 1020
MIDLAND, TEXAS 79701

(432) 682-3715
FAX (432) 685-4170

November 3, 2010

Via Certified Mail-Return Receipt No.5945

Richard S. Escobedo
1802 Cambridge
Roswell, New Mexico 88201

Re: Working Interest Unit
MOC's Bradley 30
Section 30, T18S, R30E
Eddy County, New Mexico

Dear Mr. Escobedo:

Mewbourne Oil Company ("Mewbourne") hereby proposes to form a Working Interest Unit ("WIU") covering the captioned land, excluding existing wellbores and containing 633.40 acres, more or less, covering depths from the base of the Delaware formation to the base of the Bone Spring formation. The targeted interval for the proposed unit is the Second Bone Spring Sand formation. The initial unit well will be drilled at a surface location being 1850' FSL & 330' FWL of Section 29 and with a bottom hole location being 1980' FSL & 330' FWL of Section 30. The proposed well will be drilled to a true vertical depth (TVD) of approximately 8,130 feet subsurface to evaluate the Second Bone Spring Sand formation for oil production. The proposed well will have a horizontal measured depth (MD) of approximately 13,200 feet. The N/2S/2 of the captioned Section 30 will be dedicated to the well as the oil proration unit. Enclosed for your signature is our AFE dated September 27, 2010 regarding your unit ownership interest.

According to public records, you own a 0.5% WI in the W/2SE/4, a 0.375% WI in the E/2NE/4 and a 0.38125% WI in the W/2NE/4 of the captioned Section 30, which corresponds to approximately a 0.158667% interest in the proposed WIU.


Richard Escobedo
Bradley 30 WIU
November 3, 2010
Page 2 of 2

Should you elect to participate in the proposed WIU and initial unit well, please acknowledge same by signing and returning the copy of this letter to me with the signed AFE within 30 days. Upon receipt of same, I'll forward you our proposed Operating Agreement for signature.

Should you have any questions regarding the above, please email me at cmitchell@mewbourne.com or call me at (432) 682-3715.

Sincerely,

MEWBOURNE OIL COMPANY




Corey Mitchell
Landman

RICHARD S. ESCOBEDO

By: _____
Richard S. Escobedo

Date Signed: _____

Corey Mitchell/Mewbourne
12/02/2010 03:16 PM

To Rick Escobedo <escobedo5832@msn.com>
cc
bcc
Subject Re: Bradley 30 WIU 

Rick,

I forgot to answer your last question. The deadline on the well proposal is 30 days after you received the actual proposal. So, if you received our proposal on November 15, 2010 then your election would be due by December 15, 2010. I hope this helps.

Corey Mitchell
Land Department
Mewbourne Oil Company
500 West Texas, Suite 1020
Midland, TX 79701
Bus. (432) 682-3715
Fax (432) 685-4170

Rick Escobedo

Hi Corey, just wanted to let you know I did receiv...

11/29/2010 03:41:02 PM



Rick Escobedo
<escobedo5832@msn.com>
11/29/2010 03:42 PM

To <cmitchell@mewbourne.com>
cc

Subject Bradley 30 WIU

Hi Corey, just wanted to let you know I did receive the WIU option for the proposed well. Can you tell me more about wells in the area that are drilling to the Bone Springs at 8130'? In your opinion, does this look to be a good producer?

Any information would be appreciated. What is the deadline to make a decision to participate?

Also, I would like to update my mailing address from:

1802 N. Cambridge
Roswell, New Mexico 88201


to:

7088 So. Garrison St.
Littleton, Colorado 80128

Respectfully,
Rick Escobedo

Escobedo Design Group, Inc.
7088 So. Garrison Street
Littleton, Colorado 80128
phone 303-933-5832
fax 303-933-5874

Corey Mitchell/Mewbourne
12/02/2010 03:14 PM

To Rick Escobedo <escobedo5832@msn.com>
cc
bcc
Subject Re: Bradley 30 WIU 

Hey Rick,

Sorry about the address deal. I know you told me before about the Colorado address...I just forgot. I will try to remember for future correspondence. We have drilled some Bone Spring wells in the area that have been successful for us. As far as this well goes, we think it will make a well otherwise we would not drill it. I hope this helps Rick. Let me know if you have any additional questions. Thanks. Have a great day.

Corey Mitchell
Land Department
Mewbourne Oil Company
500 West Texas, Suite 1020
Midland, TX 79701
Bus. (432) 682-3715
Fax (432) 685-4170

Rick Escobedo

Hi Corey, just wanted to let you know I did receiv...

11/29/2010 03:41:02 PM



Rick Escobedo
<escobedo5832@msn.com>
11/29/2010 03:42 PM

To <cmitchell@mewbourne.com>
cc

Subject Bradley 30 WIU

Hi Corey, just wanted to let you know I did receive the WIU option for the proposed well. Can you tell me more about wells in the area that are drilling to the Bone Springs at 8130'? In your opinion, does this look to be a good producer?

Any information would be appreciated. What is the deadline to make a decision to participate?

Also, I would like to update my mailing address from:

1802 N. Cambridge
Roswell, New Mexico 88201

to:

7088 So. Garrison St.
Littleton, Colorado 80128

Respectfully,

Rick Escobedo


Escobedo Design Group, Inc.
7088 So. Garrison Street
Littleton, Colorado 80128
phone 303-933-5832
fax 303-933-5874


FIRST CLASS FIRST CLASS FIRST CLASS FIRST CLASS FIRST CLASS FIRST CLASS

NO POSTAGE
NECESSARY
IF MAILED
IN THE
UNITED STATES

UNITED STATES POSTAGE
02 4P
\$ 006.150
0003428214 MAY 10 2010
MAILED FROM ZIP CODE 79701

First Class Mail

FROM	SHIP TO
MEWBOURNE OIL COMPANY 500 WEST TEXAS, SUITE 1020 MIDLAND, TEXAS 79701	RETURN POSTAGE GUARANTEED 

-  ☐ Not Deliverable As Addressed
☐ Unable To Forward
☐ Insufficient Address
☐ Moved, Left No Address
☐ Undelivered ☐ Refused
☒ Attempted-Not Known
☐ No Such Street ☐ Number
☐ Vacant ☐ Illegible
☐ No Mail Recipient
☐ Box Closed-No Order
☐ Returned For Better Address
☐ Postage Due

SENDER: COMPLETE THIS SECTION	
1. Addressed to: Ron J. [unclear] 500 North [unclear] Roswell, New Mexico 88201	
2. Article Number (Transfer from service label) 7009 2250 0000 0525 8572	
PS Form 3811, February 2004 Domestic Return Receipt 102595-02-M-1540	
COMPLETE THIS SECTION ON DELIVERY	
A. Signature <input checked="" type="checkbox"/> Agent <input type="checkbox"/> Addressee	B. Received by (Printed Name) C. Date of Delivery
D. Is delivery address different from item 1? <input type="checkbox"/> Yes <input type="checkbox"/> No If YES, enter delivery address below:	
3. Service Type <input checked="" type="checkbox"/> Certified Mail <input type="checkbox"/> Express Mail <input type="checkbox"/> Registered <input type="checkbox"/> Return Receipt for Merchandise <input type="checkbox"/> Insured Mail <input type="checkbox"/> C.O.D.	
4. Restricted Delivery? (Extra Fee) <input type="checkbox"/> Yes <input type="checkbox"/> No	

MEWBOURNE OIL COMPANY

500 W. TEXAS, SUITE 1020
MIDLAND, TEXAS 79701

(432) 682-3715
FAX (432) 685-4170

May 18, 2010

Via Certified Mail-Return Receipt No. 8671

Ron J. Green
500 North Main
Roswell, New Mexico 88201

Re: Bradley "30" Prospect
Section 30, T18S, R30E
Eddy County, New Mexico

Dear Mr. Green:

Mewbourne Oil Company ("Mewbourne") as Operator is interested in drilling some horizontal wells in the captioned Section 30 to evaluate the Second Bone Spring Sand interval for oil production.

Regarding the above, public records indicate you own an undivided 0.2734% interest in the operating rights from the base of the Delaware formation down to 8,293 feet beneath the surface in the W/2NE/4 and an undivided 0.3438% interest in the operating rights from the base of the Delaware formation down to 8,290 feet beneath the surface in the W/2SE/4, all in the captioned Section 30.

Regarding the above, Mewbourne offers to purchase a two year Term Assignment of Operating Rights covering your leasehold interest (0.493760 net acres) on the basis of \$500.00 per acre (\$246.88) whereby Mewbourne would be delivered a 75% NRI, subject to proportionate reduction.

Please acknowledge your acceptance of the above proposed offer by signing and returning this letter to me within 30 days from the date of this letter.

R. Green
Bradley 30 Prospect
May 18, 2010
Page 2 of 2

Should you have any questions regarding the above, please email me at cmitchell@mewbourne.com or call me at (432) 682-3715.

Sincerely,

MEWBOURNE OIL COMPANY

A handwritten signature in black ink that reads "Corey Mitchell". The signature is written in a cursive, flowing style.

Corey Mitchell
Landman

The above offer is accepted this _____ day of May, 2010 by the undersigned.

By: _____
Ron J. Green

Tax I.D. No.: _____

UNITED STATES POSTAGE
 \$006.150
 MAY 24 2010
 POSTAL CODE 79701

RECEIVED
 JUN 30 2010

UNCLAIMED

14-25-10
 05-25-10
 JUN 24
 6 29

FROM MEWBOURNE OIL COMPANY 500 WEST TEXAS, SUITE 1020 MIDLAND, TEXAS 79701	SHIPTO Ron J. Green 1650 Springfield Rd. Roswell, New Mexico 88201
RETURN POSTAGE GUARANTEED	

PS Form 3811, February 2004
 Domestic Return Receipt
 102595-02-M-1540

2. Article Number
 (Transfer from service label)
 7009 2250 0000 0616 8824

1. Article Addressed to:
~~Ron J. Green~~
~~1650 Springfield Rd.~~
~~Roswell, New Mexico 88201~~

3. Service Type
☒ Certified Mail
☐ Express Mail
☐ Registered
☐ Insured Mail
☐ C.O.D.
☐ Restricted Delivery? (Extra Fee) ☐ Yes

4. Is delivery address different from item 1? ☐ Yes
 If YES, enter delivery address below:

A. Signature ☒ Agent
 B. Received by (Printed Name) ☐ Addressee
 C. Date of Delivery

COMPLETE THIS SECTION ON DELIVERY

COMPLETE THIS SECTION
 Sender: 30

MEWBOURNE OIL COMPANY

500 W. TEXAS, SUITE 1020
MIDLAND, TEXAS 79701

(432) 682-3715
FAX (432) 685-4170

May 24, 2010

Via Certified Mail-Return Receipt No. 8824

Ron J. Green
1650 Springfield Rd.
Roswell, NM 88201

Re: Bradley "30" Prospect
Section 30, T18S, R30E
Eddy County, New Mexico

Dear Mr. Green:

Mewbourne Oil Company ("Mewbourne") as Operator is interested in drilling some horizontal wells in the captioned Section 30 to evaluate the Second Bone Spring Sand interval for oil production.

Regarding the above, public records indicate you own an undivided 0.2734% interest in the operating rights from the base of the Delaware formation down to 8,293 feet beneath the surface in the W/2NE/4 and an undivided 0.3438% interest in the operating rights from the base of the Delaware formation down to 8,290 feet beneath the surface in the W/2SE/4, all in the captioned Section 30.

Regarding the above, Mewbourne offers to purchase a two year Term Assignment of Operating Rights covering your leasehold interest (0.493760 net acres) on the basis of \$500.00 per acre (\$246.88) whereby Mewbourne would be delivered a 75% NRI, subject to proportionate reduction. The Term Assignment would exclude any existing wellbores and the production from said wellbores.


Please acknowledge your acceptance of the above proposed offer by signing and returning this letter to me within 30 days from the date of this letter.

R. Green
Bradley 30 Prospect
May 24, 2010
Page 2 of 2

Should you have any questions regarding the above, please email me at cmitchell@mewbourne.com or call me at (432) 682-3715.

Sincerely,

MEWBOURNE OIL COMPANY



Corey Mitchell
Landman


The above offer is accepted this _____ day of May, 2010 by the undersigned.

By: _____
Ron J. Green

Tax I.D. No.: _____

FIRST CLASS

FIRST CLASS



First Class Mail

11-05-10
11-20

FROM MEWBOURNE OIL COMPANY 500 WEST TEXAS, SUITE 1020 MIDLAND, TEXAS 79701	SHIP TO Ron J. Green and Amie A. Green 1650 Springfield Road Roswell, New Mexico 88201
---	--

RETURN POSTAGE GUARANTEED



Ron J. Green and Amie A. Green
1650 Springfield Road
Roswell, New Mexico 88201

(575) 627-5388

SENDER: COMPLETE THIS SECTION

1. Article Addressed to:
■ Attach this card to the back of the mailpiece, or on the front if space permits.
■ Print your name and address on the reverse
■ Complete items 1, 2, and 3. Also complete item 4 if Restricted Delivery is desired.

COMPLETE THIS SECTION ON DELIVERY

A. Signature	<input checked="" type="checkbox"/> Agent
B. Received by (Printed Name)	C. Date of Delivery
D. Is delivery address different from item 1? <input type="checkbox"/> Yes <input type="checkbox"/> No If YES, enter delivery address below:	
3. Service Type <input checked="" type="checkbox"/> Certified Mail <input type="checkbox"/> Registered <input type="checkbox"/> Return Receipt for Merchandise <input type="checkbox"/> Insured Mail 4. Restricted Delivery? (Extra Fee) <input type="checkbox"/> Yes <input type="checkbox"/> No	

Article Number
7009 2250 0000 0617 5834
S Form 3811, February 2004
Domestic Return Receipt
102595-02-M-1540

MEWBOURNE OIL COMPANY

500 W. TEXAS, SUITE 1020
MIDLAND, TEXAS 79701

(432) 682-3715
FAX (432) 685-4170

November 3, 2010

Via Certified Mail-Return Receipt No.5884

Ron J. Green and Amie A. Green
1650 Springfield Road
Roswell, New Mexico 88201

Re: Working Interest Unit
MOC's Bradley 30
Section 30, T18S, R30E
Eddy County, New Mexico

Dear Mr. and Mrs. Green:

Mewbourne Oil Company ("Mewbourne") hereby proposes to form a Working Interest Unit ("WIU") covering the captioned land, excluding existing wellbores and containing 633.40 acres, more or less, covering depths from the base of the Delaware formation to the base of the Bone Spring formation. The targeted interval for the proposed unit is the Second Bone Spring Sand formation. The initial unit well will be drilled at a surface location being 1850' FSL & 330' FWL of Section 29 and with a bottom hole location being 1980' FSL & 330' FWL of Section 30. The proposed well will be drilled to a true vertical depth (TVD) of approximately 8,130 feet subsurface to evaluate the Second Bone Spring Sand formation for oil production. The proposed well will have a horizontal measured depth (MD) of approximately 13,200 feet. The N/2S/2 of the captioned Section 30 will be dedicated to the well as the oil proration unit. Enclosed for your signature is our AFE dated September 27, 2010 regarding your unit ownership interest.

According to public records, you own a 0.34375% WI in the W/2SE/4, a 0.23313% WI in the E/2NE/4 and a 0.27344% WI in the W/2NE/4 of the captioned Section 30, which corresponds to approximately a 0.107397% interest in the proposed WIU.

Ron & Amie Green
Bradley 30 WIU
November 3, 2010
Page 2 of 2

Should you elect to participate in the proposed WIU and initial unit well, please acknowledge same by signing and returning the copy of this letter to me with the signed AFE within 30 days. Upon receipt of same, I'll forward you our proposed Operating Agreement for signature.

Should you have any questions regarding the above, please email me at cmitchell@mewbourne.com or call me at (432) 682-3715.

Sincerely,

MEWBOURNE OIL COMPANY



Corey Mitchell
Landman

RON J. GREEN AND AMIE A. GREEN

By: _____
Ron J. Green

Date Signed: _____

By: _____
Amie A. Green

Date Signed: _____

SENDER: COMPLETE THIS SECTION

- ☒ Complete items 1, 2, and 3. Also complete item 4 if Restricted Delivery is desired.
- ☒ Print your name and address on the reverse so that we can return the card to you.
- ☒ Attach this card to the back of the mailpiece, or on the front if space permits.

1. Article Addressed to:

**Ron J. Green and Amie A. Green
Monarch Oil & Gas, Inc.
110 West County Club, Ste. 6
Roswell, New Mexico 88201**

COMPLETE THIS SECTION ON DELIVERY

- A. Signature Ron A. Green ☐ Agent
- B. Received by (Printed Name) Ron A. Green ☐ Addressee
- C. Date of Delivery 1/11/04
- D. Is delivery address different from item 1? ☐ Yes
If YES, enter delivery address below: ☐ No

3. Service Type

- ☒ Certified Mail ☐ Express Mail
- ☒ Registered ☐ Return Receipt for Merchandise
- ☐ Insured Mail ☐ C.O.D.

4. Restricted Delivery? (Extra Fee) ☐ Yes

2. Article Number
(Transfer from service label)

7009 2250 0000 0617 8250

PS Form 3811, February 2004

Domestic Return Receipt

102595-02-M-1540

Mewbourne Oil Company

500 W. TEXAS, SUITE 1020
MIDLAND, TEXAS 79701

(432) 682-3715
FAX (432) 685-4170

January 17, 2011

Via Certified Mail-Return Receipt No.8250

Ron J. Green and Amie A. Green
110 West County Club, Ste. 6
Roswell, New Mexico 88201

Re: Working Interest Unit
MOC's Bradley 30
Section 30, T18S, R30E
Eddy County, New Mexico

Dear Mr. and Mrs. Green:

Mewbourne Oil Company ("Mewbourne") hereby proposes to form a Working Interest Unit ("WIU") covering the captioned land, excluding existing wellbores and containing 633.40 acres, more or less, covering depths from the base of the Delaware formation to the base of the Bone Spring formation. The targeted interval for the proposed unit is the Second Bone Spring Sand formation. The initial unit well will be drilled at a surface location being 1850' FSL & 330' FWL of Section 29 and with a bottom hole location being 1980' FSL & 330' FWL of Section 30. The proposed well will be drilled to a true vertical depth (TVD) of approximately 8,130 feet subsurface to evaluate the Second Bone Spring Sand formation for oil production. The proposed well will have a horizontal measured depth (MD) of approximately 13,200 feet. The N/2S/2 of the captioned Section 30 will be dedicated to the well as the oil proration unit. Enclosed for your signature is our AFE dated September 27, 2010 regarding your unit ownership interest.

According to public records, you own a 0.34375% WI in the W/2SE/4, a 0.23313% WI in the E/2NE/4 and a 0.27344% WI in the W/2NE/4 of the captioned Section 30, which corresponds to approximately a 0.107397% interest in the proposed WIU.

Ron & Amie Green
Bradley 30 WIU
January 17, 2011
Page 2 of 2

Should you elect to participate in the proposed WIU and initial unit well, please acknowledge same by signing and returning the copy of this letter to me with the signed AFE within 30 days. Upon receipt of same, I'll forward you our proposed Operating Agreement for signature.

Should you have any questions regarding the above, please email me at cmitchell@mewbourne.com or call me at (432) 682-3715.

Sincerely,

MEWBOURNE OIL COMPANY



Corey Mitchell
Landman

RON J. GREEN AND AMIE A. GREEN

By: _____
Ron J. Green

Date Signed: _____

By: _____
Amie A. Green

Date Signed: _____

2-24 11-00000 FAX 01-00
TO SEE IF HE WANTED TO DO
A TRADE, LEFT MSG. CM

Berrendo, LLC

110 W Country Club, Suite 6
Roswell, NM 88201

Ron J. Green and Amie A. Green
110 W. Country Club, Ste 6
Roswell, NM 88201

Feb. 10, 2011

Mewbourne Oil Company
500 W. Texas, Suite 1020
Midland, Tx 79701

RE: Working Interest Unit
MOC's Bradley 30
Section 30, T18S, R30E
Eddy County, New Mexico

To Whom It May Concern:

We, Ron J. Green and Amie A. Green, elect to not participate in the proposed WIU and initial unit well.

Sincerely



Ron J. Green
Amie A. Green

